




## 2017 P2C1 Daily Report



**Flight Campaign ID:** 2017\_P2C1

**FBO ID & City:** Deadhorse (PASC) - Deadhorse, AK

**Domain:** 18

**Sites Flown:** None

**Days left in Domain:** 2

**Flight Hours:** 00:00

**Hours until maintenance:** 90.67

**Date:** 2017-07-26

**Report Author:** Ivana Vu

**Pilots:** Kyler Dalton, Grant Frost

**Flight Crew:** Michael Wussow, Ivana Vu

**Ground/GPS:** John Adler

**Additional Personnel:** None

### **GPS Instruments:**

None

### **Summary:**

Low clouds once again prevented flights today. Weather is forecasted to improve tomorrow.

### **Issues/Concerns:**

None

### **Comments:**

John Adler travels to D19 (Fairbanks) tomorrow

### **Cumulative Domain Coverage:**

TOOL: Lines 2-6 / 27-32 / 40-48 (Yellow)

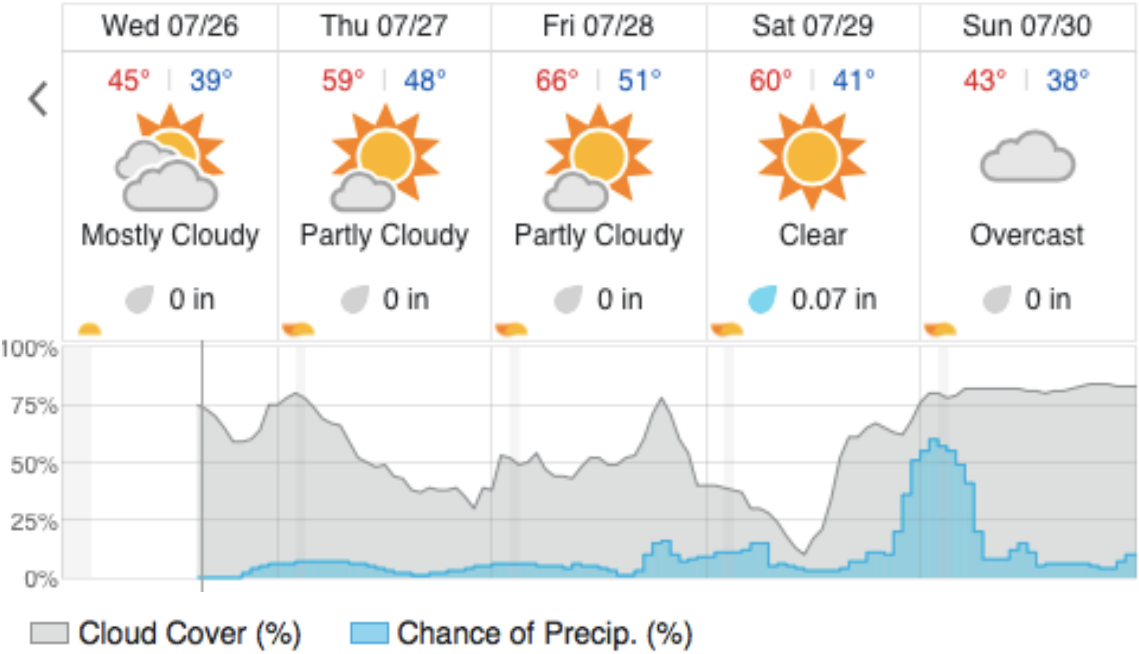
Lines 7-26 / 33-39 (Red)

OKSR: Lines 2-5 (Yellow)

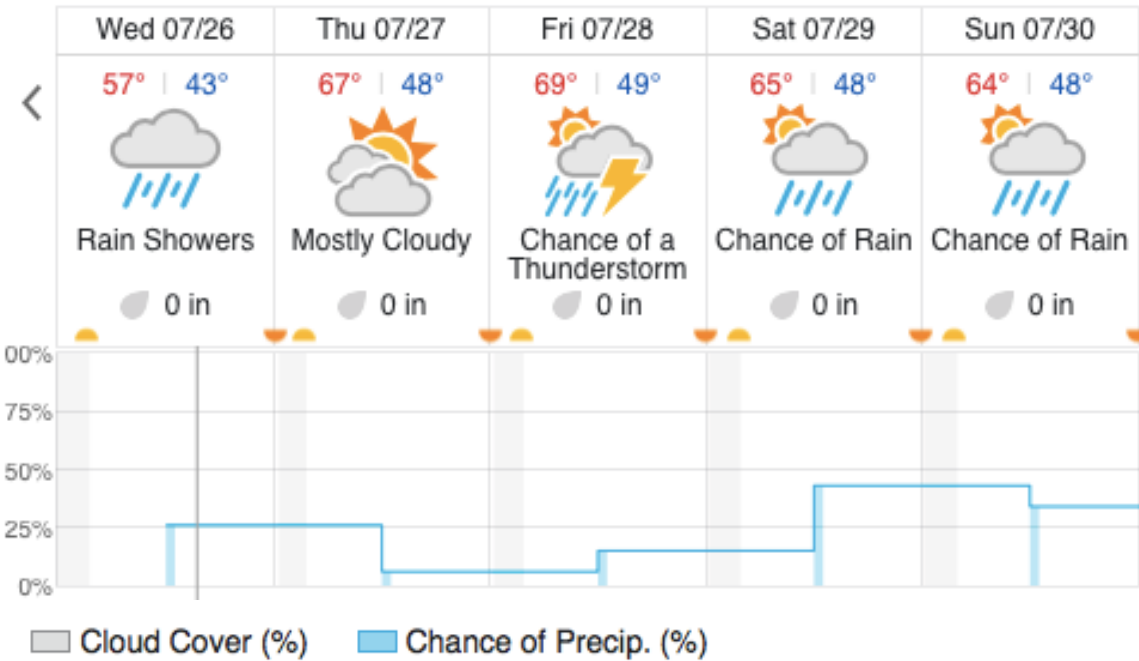
Lines 6-21 (Red)

Weather Forecast

Barrow, AK (BARR)



Galbraith Lake, AK (TOOL/OKSR)



### **Flight Collection Plan for 27 July 2017:**

**Flyority 1:** *If conditions are green –*

Collection Area: Toolik – Priority 1 Flight Box

Flight Plan Name: D18\_TOOL\_C1\_P1\_v1.pln

On Station: 1110L / 1910 UTC

**Flyority 2:**

Collection Area: Barrow Environmental Observatory – Priority 1 Flight Box

Flight Plan Name: D18\_BARR\_R1\_P1\_v3.pln

On Station: 1210L / 2010 UTC

**Flyority 3:** *If conditions are green –*

Collection Area: Oksrukuyik Creek

Flight Plan Name: D18\_OKSR\_A1\_P1\_v1.pln

On Station: 1110L / 1910 UTC

**Flyority 4:**

Collection Area: Barrow Environmental Observatory – Priority 2 Flight Box

Flight Plan Name: D18\_BARR\_R1\_P 2\_v3.pln

On Station: 1210L / 2010 UTC

**Crew**

Lidar: Michael Wussow

NIS: Ivana Vu

### **Flight Collection Plan for 28 July 2017:**

**Flyority:** Same as previous day

**Crew**

Lidar: Ivana Vu

NIS: Michael Wussow