




## 2017\_P1C1 Daily Report



**Flight Campaign ID:** 2017\_P1C1

**FBO ID & City:** Nashua (KASH) - Nashua, NH

**Domain:** 01

**Sites Flown:** None

**Days left in Domain:** 12

**Flight Hours:** 00:00

**Hours until maintenance:** 32.75

**Date:** 2017-08-12

**Report Author:** Cameron Chapman

**Pilots:** Justin Eddington, Randy Schneider

**Flight Crew:** Cameron Chapman, Heather Rogers

**Ground/GPS:** Abe Morrison

**Additional Personnel:**

### **GPS Instruments:**

### **Summary:**

Low clouds and intermittent rain showers throughout the collection areas prevented any attempts of collection today.

### **Issues/Concerns:**

-Work continues on QA extraction for previous flights

### **Comments:**

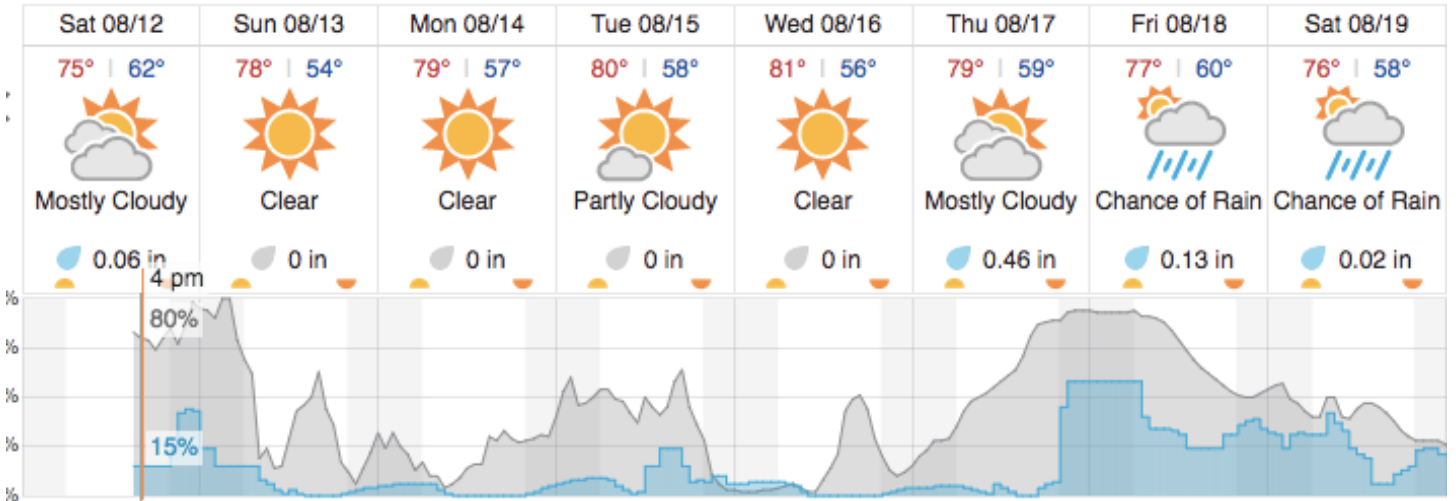
-D01 Hg Test was collected today

-Shipped RAID 019

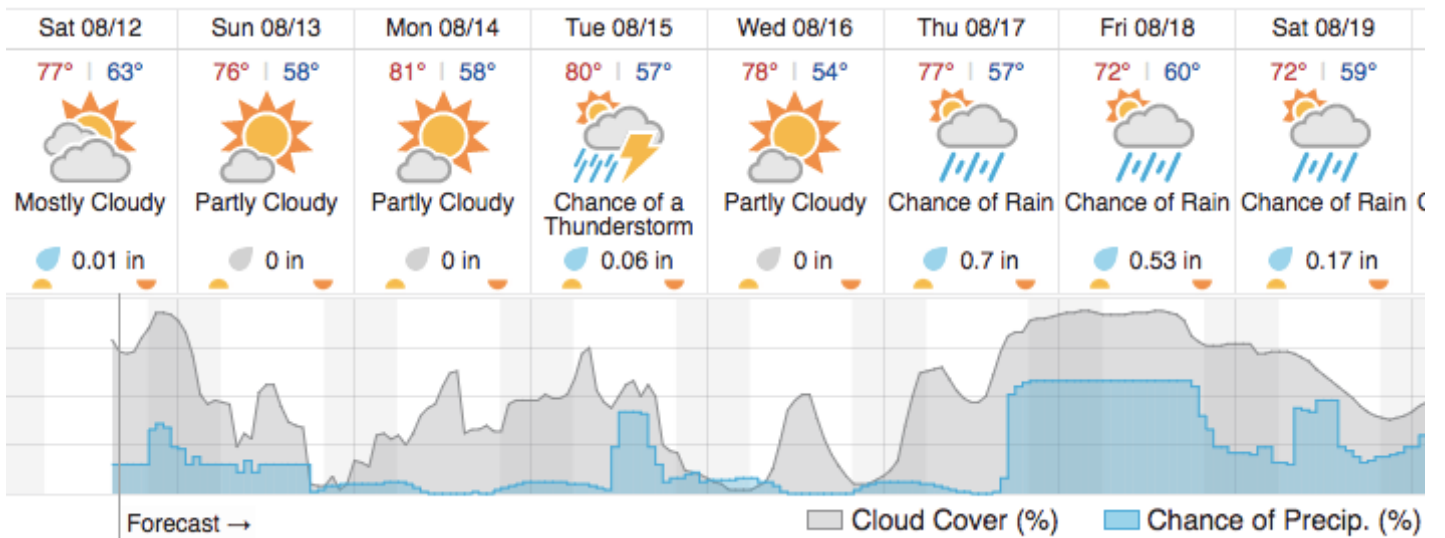
-David Gambino Departed D02

# Weather Forecast

## Petersham, MA



## Bartlett, NH



### **Flight collection Plan for 13 August 2017:**

**Flyority 1:** Collection Area: Harvard Forest (HARV)

Flight Plan Name: D01\_HARV\_C1\_P1\_v1.pln

On Station: 9:40 Local/ 13:40 UTC

**Flyority 2:** Collection Area: Bartlett Experimental Forest (BART)

Flight Plan Name: D01\_BART\_R1\_P1\_v1.pln

On Station: 9:40 Local/ 13:40 UTC

**Flyority 3:** Collection Area: Hop Brook (HOPB)

Flight Plan Name: D01\_HOPB\_C1\_P2\_v1.pln

On Station: 9:40 Local/ 13:40 UTC

#### **Crew:**

Lidar: Heather Rogers

NIS: Cameron Chapman

Ground / GPS: Abe Morrison

### **Flight collection Plan for 14 August 2017:**

**Flyority 1:** Collection Area: Harvard Forest (HARV)

Flight Plan Name: D01\_HARV\_C1\_P1\_v1.pln

On Station: 9:40 Local/ 13:40 UTC

**Flyority 2:** Collection Area: Bartlett Experimental Forest (BART)

Flight Plan Name: D01\_BART\_R1\_P1\_v1.pln

On Station: 9:40 Local/ 13:40 UTC

**Flyority 3:** Collection Area: Hop Brook (HOPB)

Flight Plan Name: D01\_HOPB\_C1\_P2\_v1.pln

On Station: 9:40 Local/ 13:40 UTC

#### **Crew:**

Lidar: Cameron Chapman

NIS: Heather Rogers

Ground / GPS: Abe Morrison