



June 7, 2018 Payload 3 Daily Flight Report



Date: 2018-06-07

Flight Campaign ID: 2018_P3C1

Airport, FBO ID, City: Asheville Regional Airport (KAVL) - Fletcher, NC

Domain: 07

Sites Flown: NIS Functional Check Flight

Days left in Domain: 16

Report Author: Robb Walker

Flight Crew: Robb Walker, Ivana Vu

Ground/GPS: Abe Morrison

Pilots: Hans Germann, Mike Francis

Additional Personnel:

GPS Instruments: 09 - FBO_KAVL

Flight Hours: 00:44

Hours until maintenance: 112.15

Summary

Crew finished cooling NIS late in the day and performed functional check flight to test and collect sample data for spectrometer. NIS appears to be functioning and sample data is being reviewed by HQ.

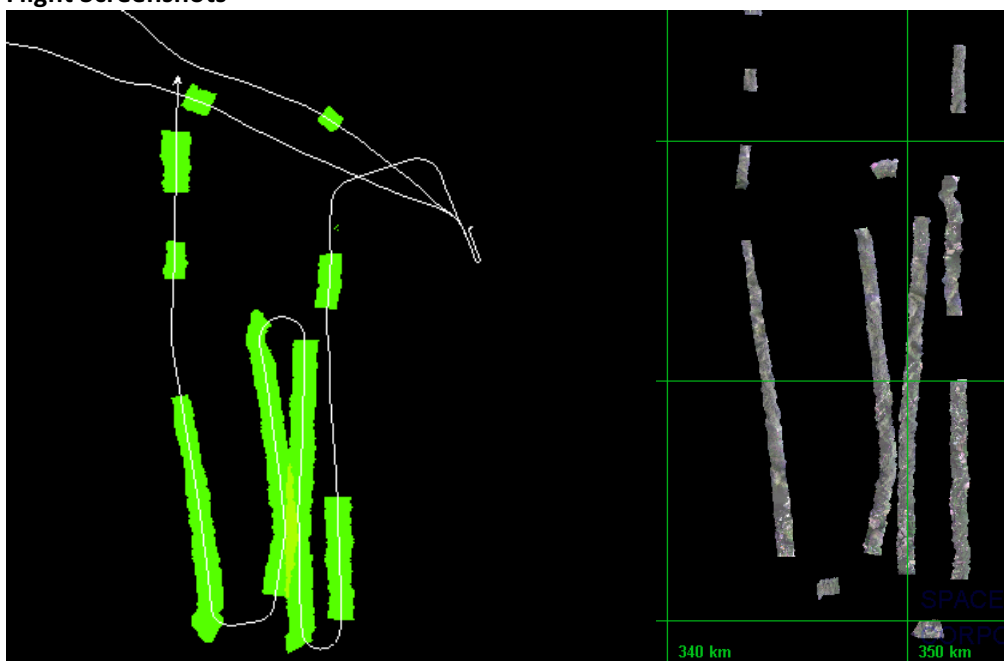
Concerns

None

Comments

- Replacement Sherpa arrives tomorrow.
- Hg Lamp Test completed before functional check flight.
- Now that the payload is fully functional, priorities will focus on re-flying sites without spectrometer coverage

Flight Screenshots



Daily Coverage

D00 NIS Functional Check Flight	Line	SpecG	SpecY	SpecR	NIS	Lidar	Camera	Cumulative
	1				✓	✓	✓	NLC
	2				✓	✓	✓	NLC
	3				✓	✓	✓	NLC
	4				✓	✓	✓	NLC
	5				✓	✓	✓	NLC
	6				✓	✓	✓	NLC
Flown:	6							

Cumulative Domain Coverage

GRSM_P1

1	2	3	4	5	6	7	8	9	10	11	12	13	14	15	16	17	18	19	20
21	22	23	24	25	26	27	28	29	30	31	32	33	34	35	36	37	38	39	40
41	42	43	44	45	46	47	48	49	50	51	52	53	54	55	56	57	58	59	60
61	62	63	64	65	66	67	68	69	70	71	72	73	74	75	76	77	78	79	80
81	82	83	84	85	86	87	88	89	90	91	92	93	94	95	96	97	98	99	100
101	102	103	104	105	106														

Flown: 0% (0/106)

Green: 0% (0/106)

Yellow: 0% (0/106)

Red: 0% (0/106)

GRSM_P2

1	2	3	4	5	6	7	8	9	10	11	12	13	14	15	16	17	18	19	20
21	22	23	24	25	26	27	28	29	30	31	32	33	34	35	36	37	38	39	40
41	42	43	44	45	46	47	48	49	50	51	52	53	54	55	56	57	58	59	60
61	62	63	64	65	66	67	68												

Flown: 0% (0/68)

Green: 0% (0/68)

Yellow: 0% (0/68)

Red: 0% (0/68)

MLBS

1	2	3	4	5	6	7	8	9	10	11	12	13	14	15	16	17	18	19	20
21	22	23	24	25	26	27	28	29	30	31	32	33	34						

Flown: 0% (0/34)

Green: 0% (0/34)

Yellow: 0% (0/34)

Red: 0% (0/34)

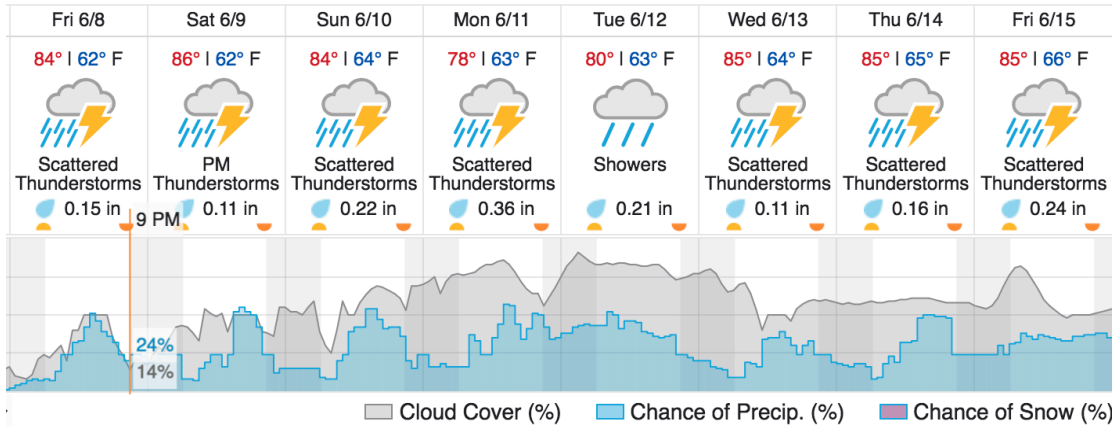
ORNL

1	2	3	4	5	6	7	8	9	10	11	12	13	14	15	16	17	18	19	20
21	22	23	24	25	26	27	28	29	30	31	32	33	34	35	36	37	38	39	40
41	42	43	44	45	46	47	48	49	50	51	52	53	54	55	56	57	58	59	60
61																			

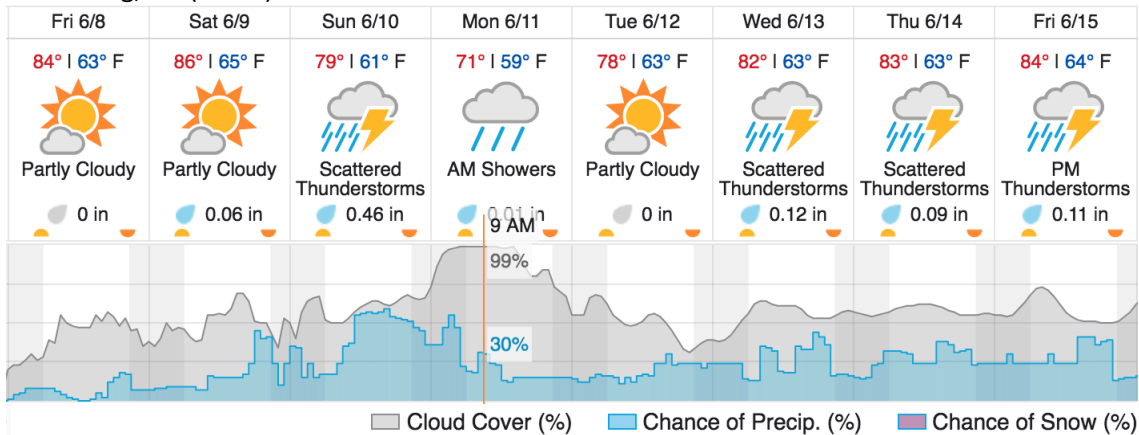
Flown: 100% (61/61)
 Green: 25% (15/61)
 Yellow: 61% (37/61)
 Red: 18% (11/61)

Weather Forecast

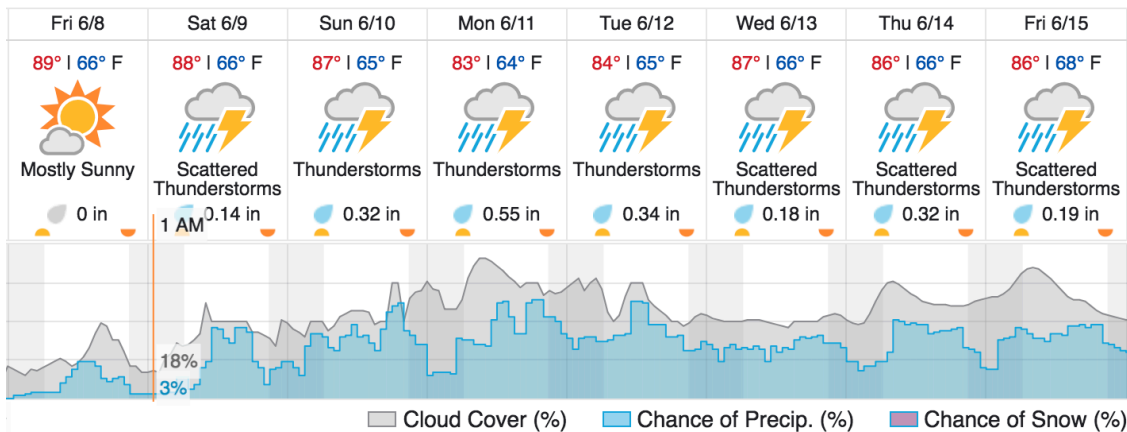
Asheville, NC (FBO)



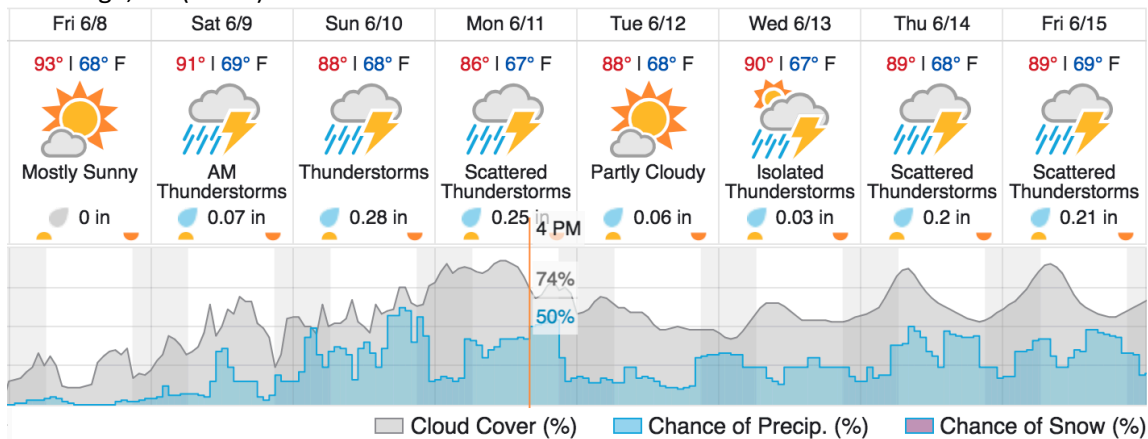
Blacksburg, VA (MLBS)



Gatlinburg, TN (GRSM)



Oak Ridge, TN (ORNL)



Flight Collection Plan for 08 June 2018

Flyority 1:

Collection Area: Mountain Lake Biological Station (MLBS)

Flight Plan Name: D07_MLBS_R1_P1_v6_Q780

On-station Time: 1340 UTC / 0940 L

Flyority 2:

Collection Area: Great Smoky Mountains National Park – Priority 1 Flight Box (GRSM_P1)

Flight Plan Name: D07_GRSM_R2_P1_v2_Q780

On-station Time: 1350 UTC / 0950 L

Flyority 3:

Collection Area: Great Smoky Mountains National Park – Priority 2 Flight Box (GRSM_P2)

Flight Plan Name: D07_GRSM_R2_P2_v2_east_Q780 / D07_GRSM_R2_P2_v2_west_Q780

On-station Time: 1350 UTC / 0950 L

Flyority 4:

Collection Area: Oak Ridge National Laboratory (ORNL)

Flight Plan Name: D07_ORNL_C1_P1_v10_east_Q780 / D07_ORNL_C1_P1_v10_west_Q780

On-station Time: 1400 UTC / 1000 L

Crew: Abe Morrison (Lidar), Robb Walker (NIS), Ivana Vu (Ground/GPS)

Flight Collection Plan for 09 June 2018

Flyority: Same as previous day

Crew: Ivana Vu (Lidar), Abe Morrison (NIS), Robb Walker (Ground/GPS)