



July 6, 2019 Payload 3 Daily Flight Report



Date: 2019-07-06

Flight Campaign ID: 2019_P3C1

Airport, FBO ID, City: Portland-Hillsborough Airport (KHIO) - Hillsboro, OR

Domain: 16

Sites Flown: None

Days left in Domain: 10

Report Author: John Adler

Flight Crew: Mitch Haynes, John Adler

Ground/GPS: None

Pilots: Mike Francis, Micah Hoogeveen

Additional Personnel: None

GPS Instruments: None

Flight Hours: 00:00

Hours until maintenance: 116.22

Summary

Rain in the morning, followed by continued cloudiness.

Concerns

None.

Comments

Our pilots Mike Francis and Micah Hoogeveen have left; pilots Justin Eddington and Paul Nun have arrived.

Cumulative Domain Coverage

ABBY

1	2	3	4	5	6	7	8	9	10	11	12	13	14	15	16	17	18	19	20
21	22	23	24	25	26	27	28	29	30	31	32	33	34	35	36	37	38	39	40
41	42	43	44																

Flown: 0% (0/44)

Green: 0% (0/44)

Yellow: 0% (0/44)

Red: 0% (0/44)

WREF_P1

1	2	3	4	5	6	7	8	9	10	11	12	13	14	15	16	17	18	19	20
21	22	23	24	25	26	27	28	29	30	31	32	33	34	35	36	37	38	39	40
41	42	43	44	45	46	47	48	49	50	51	52	53	54	55	56	57			

Flown: 0% (0/57)

Green: 0% (0/57)

Yellow: 0% (0/57)

Red: 0% (0/57)

WREF_P2

58	59	60	61	62	63	64	65	66	67	68	69	70	71	72	73	74	75	76	77
78	79	80	81	82	83														

Flown: 0% (0/26)















Green: 0% (0/26)

Yellow: 0% (0/26)

Red: 0% (0/26)

Weather Forecast

Carson, WA

7  Partly Cloudy Forecast: 75° 59°  0 in	8  Partly Cloudy Forecast: 78° 60°  0 in	9  PM Showers Forecast: 72° 63°  0.12 in	10  AM Showers Forecast: 75° 64°  0.04 in	11  AM Showers Forecast: 80° 62°  0.01 in	12  Partly Cloudy Forecast: 80° 61°  0 in	13  Partly Cloudy Forecast: 82° 62°  0 in
---	---	---	--	--	--	--

Flight Collection Plan for 07 July 2019

Flyority 1:

Collection Area: Wind River Experimental Forest (WREF)

Flight Plan Name: D16_WREF_C1_P1_v2_east_Q780

On-station Time: 1630 UTC / 0930 L

Flyority 2:

Collection Area: Abby Road (ABBY)

Flight Plan Name: D16_ABBY_R1_P1_v2_Q780

On-station Time: 1630 UTC / 0930 L

Flyority 3:

Collection Wind River Experimental Forest (WREF)

Flight Plan Name: D16_WREF_C1_P2_v2_east_Q780 (lines 1-13) / D16_WREF_C1_P2_v2_west_Q780 (lines 1, 14-25)

On-station Time: 1630 UTC / 0930 L

Crew: Mitch Haynes (Lidar), John Adler (NIS)

Flight Collection Plan for 08 July 2019

Flyority 1-3: Same as previous day.

Crew: John Adler (Lidar), Ivana Vu (NIS)