



July 17, 2019 Payload 2 Daily Flight Report



Date: 2019-07-17

Flight Campaign ID: 2019_P2C1

Airport, FBO ID, City: Deadhorse Airport (PASC) - Deadhorse, AK

Domain: 18

Sites Flown: None

Days left in Domain: 9

Report Author: Michael Wussow

Flight Crew: Michael Wussow, Robb Walker

Ground/GPS: None

Pilots: Mark Solper, Stephen Brawders

GPS Instruments: None

Flight Hours: 00:00

Hours until maintenance: 55.15

Summary

IFR conditions in Deadhorse and sub-par conditions elsewhere did not lend itself for collection today. No flights conducted.

Concerns

None

Comments

None

Cumulative Domain Coverage

BARR_P1

1	2	3	4	5	6	7	8	9	10	11	12	13	14	15	16	17	18	19	20
21	22	23	24	25	26	27	28	29	30	31	32	33	34	35					

Flown: 100% (35/35)

Green: 0% (0/35)

Yellow: 100% (35/35)

Red: 0% (0/35)

BARR_P2

36	37	38	39	40	41	42	43	44	45	46	47	48	49	50
----	----	----	----	----	----	----	----	----	----	----	----	----	----	----

Flown: 127% (19/15)

Green: 0% (0/15)

Yellow: 127% (19/15)

Red: 0% (0/15)

BARR_P3

51	52	53	54
----	----	----	----

Flown: 100% (4/4)

Green: 0% (4/4)

Yellow: 100% (4/4)

Red: 0% (4/4)

N18A

1

Flown: 0% (0/1)
 Green: 0% (0/1)
 Yellow: 0% (0/1)
 Red: 0% (0/1)

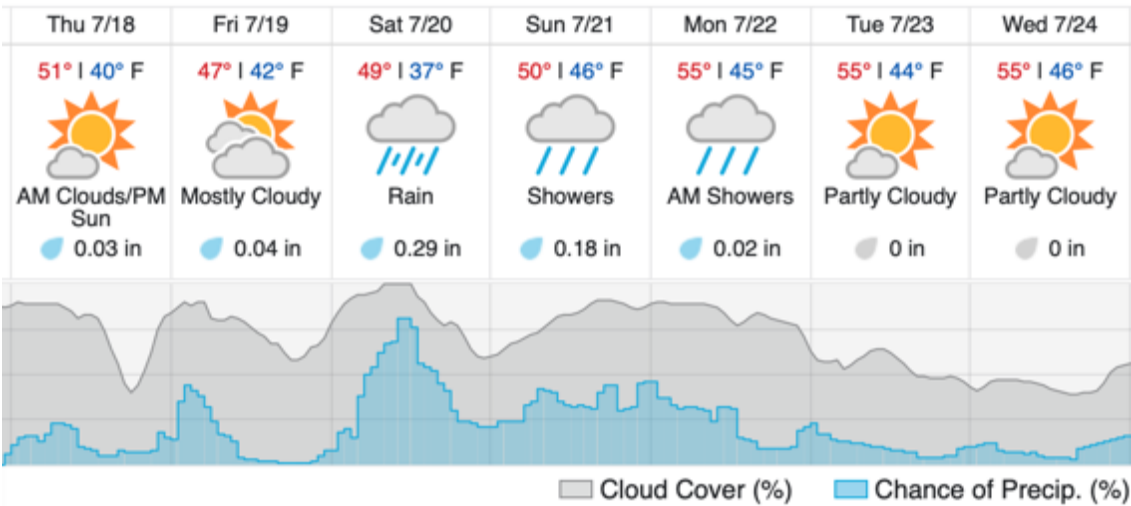
TOOL

1	2	3	4	5	6	7	8	9	10	11	12	13	14	15	16	17	18	19	20
21	22	23	24	25	26	27	28	29	30	31	32	33	34	35	36	37	38	39	40
41	42	43	44	45	46	47	48												

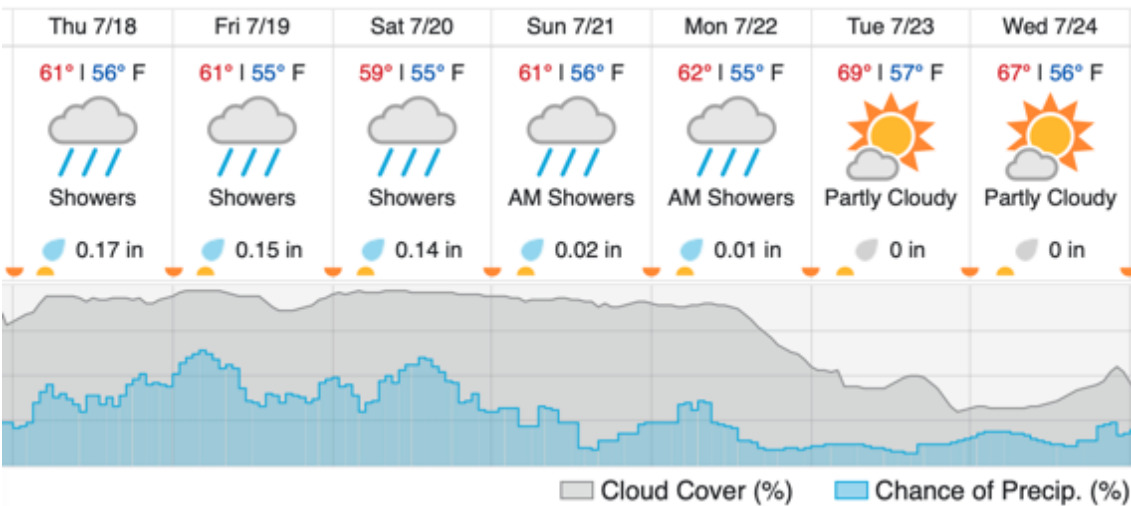
Flown: 90% (43/48)
 Green: 0% (0/48)
 Yellow: 23% (11/48)
 Red: 71% (34/48)

Weather Forecast

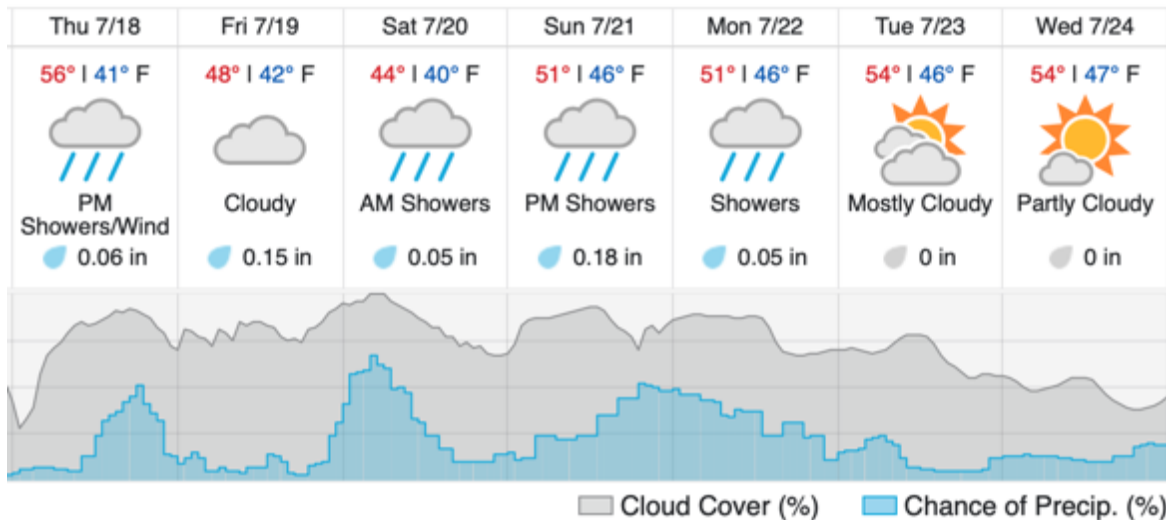
Prudhoe Bay, AK (PASC)



Toolik Lake, AK (TOOL)



Utqiagvik, AK (BARR)



Flight Collection Plan for 18 July 2019

Flyority 1:

Collection Area: Toolik (TOOL)

Flight Plan Name: D18_TOOL_C1_P1_v1.pln

On-station Time: 1910 – 0100 UTC / 1040 – 1720 L (35° solar angle)

Flyority 2:

Collection Area: Barrow Environmental Observatory (BARR) - Priority 1 Flight Box

Flight Plan Name: D18_BARR_R1_P1_P2_P3_v4.pln

On-station Time: 2000 – 0100 UTC / 1130 – 1730 L (35° solar angle)

*Only if Green Conditions Exist

Flyority 3:

Collection Area: Barrow Environmental Observatory (BARR) - Priority 2 Flight Box

Flight Plan Name: D18_BARR_R1_P1_P2_P3_v4.pln

On-station time: 2000 – 0100 UTC / 1130 – 1730 L (35° solar angle)

*Only if Green Conditions Exist

Flyority 4

Collection Area: Barrow Environmental Observatory (BARR) - Priority 3 Flight Box

Flight Plan Name: D18_BARR_R1_P1_P2_P3_v4.pln

On-station time: 2000 – 0100 UTC / 1130 – 1730 L (35° solar angle)

*Only if Green Conditions Exist

Flyority 5

Collection Area: Nominal Runway – D18

Flight Plan Name: D18_N18A_Nominal_Runway_Test_v1.pln

On-station time: N/A

Crew: Robb Walker (Lidar), Michael Wussow (NIS)

Flight Collection Plan for 19 July 2019

Flyority 1-5: Same as previously briefed

Crew: Michael Wussow (Lidar), Robb Walker (NIS)