



July 19, 2019 Payload 2 Daily Flight Report



Date: 2019-07-19
Flight Campaign ID: 2019_P2C1
Airport, FBO ID, City: Deadhorse Airport (PASC) - Deadhorse, AK

Domain: 18
Sites Flown: None
Days left in Domain: 7

Report Author: Robb Walker
Flight Crew: Michael Wussow, Robb Walker
Ground/GPS: None
Pilots: Stephen Brawders, Mark Solper
Additional Personnel: None
GPS Instruments: None

Flight Hours: 00:00
Hours until maintenance: 52.37

Summary

Rain showers and low clouds dominated the skies here in Deadhorse, Utqiagvik and Toolik. No flights conducted.

Concerns

None

Comments

-Abe Morrison arrives tomorrow.

Cumulative Domain Coverage

BARR_P1

1	2	3	4	5	6	7	8	9	10	11	12	13	14	15	16	17	18	19	20
21	22	23	24	25	26	27	28	29	30	31	32	33	34	35					

Flown: 100% (35/35)
Green: 0% (0/35)
Yellow: 100% (35/35)
Red: 0% (0/35)

BARR_P2

36	37	38	39	40	41	42	43	44	45	46	47	48	49	50
----	----	----	----	----	----	----	----	----	----	----	----	----	----	----

Flown: 127% (19/15)
Green: 0% (0/15)
Yellow: 127% (19/15)
Red: 0% (0/15)

N18A

1

Flown: 0% (0/1)
Green: 0% (0/1)
Yellow: 0% (0/1)
Red: 0% (0/1)

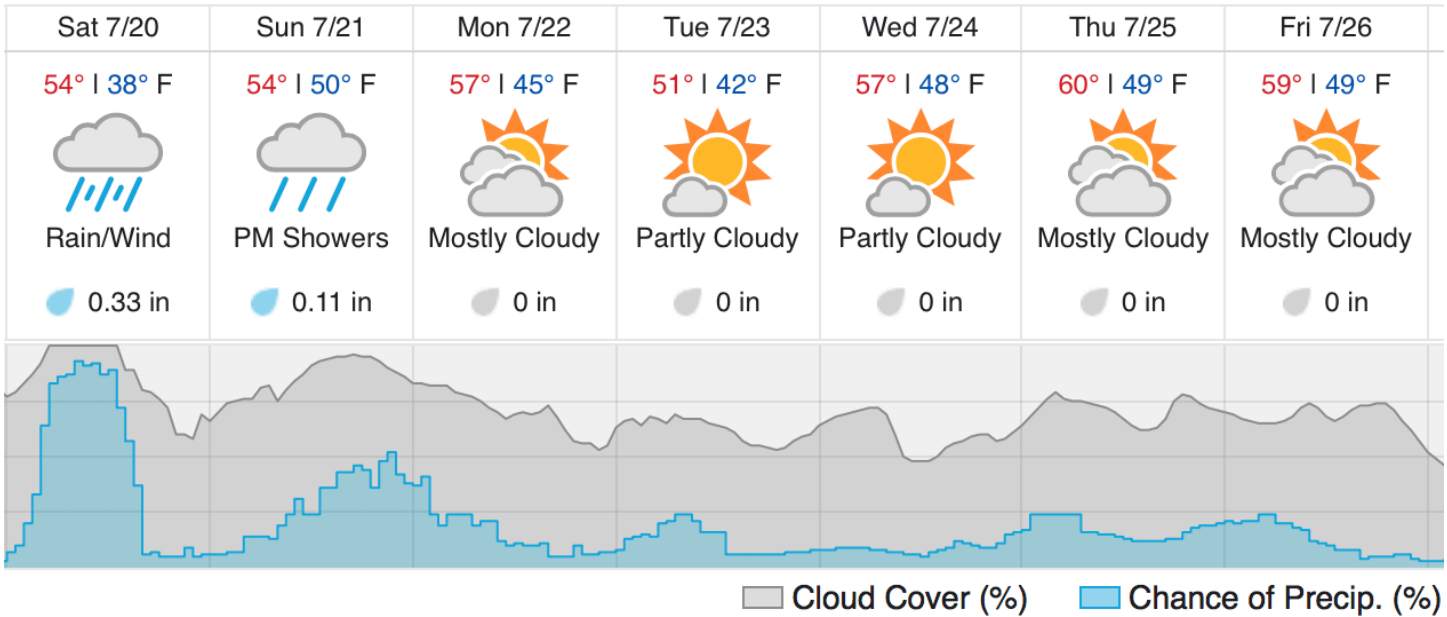
TOOL

1	2	3	4	5	6	7	8	9	10	11	12	13	14	15	16	17	18	19	20
21	22	23	24	25	26	27	28	29	30	31	32	33	34	35	36	37	38	39	40
41	42	43	44	45	46	47	48												

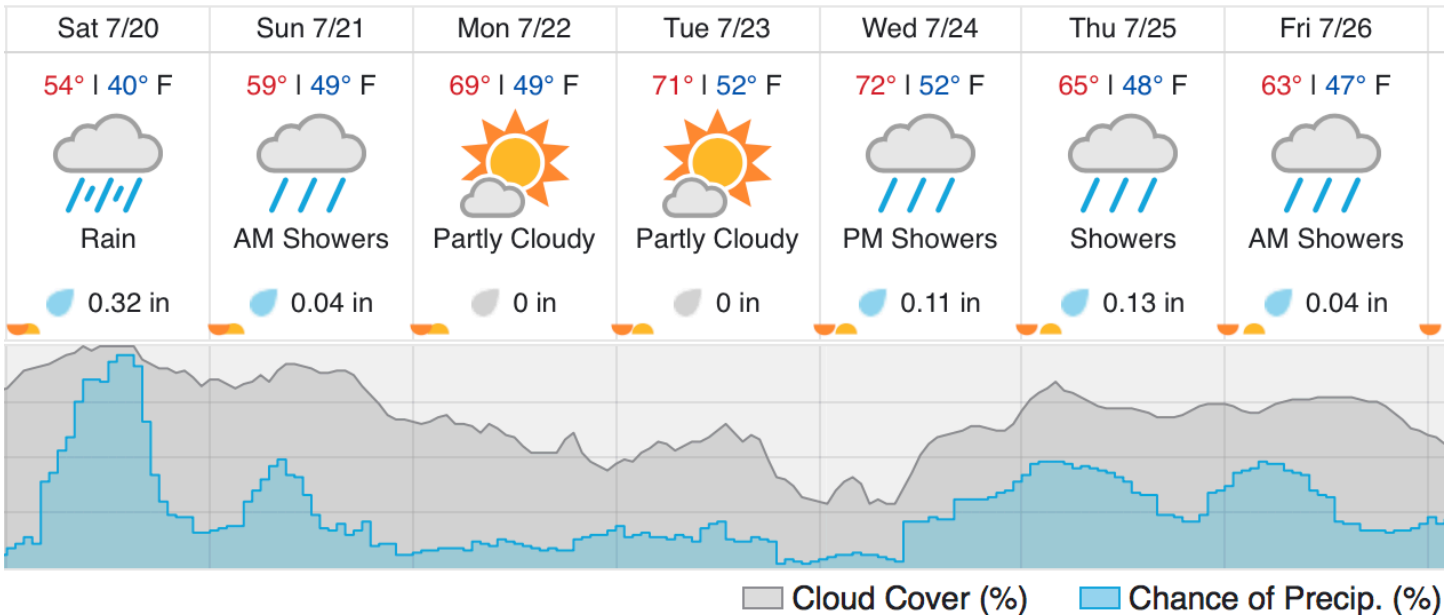
Flown: 90% (43/48)
 Green: 0% (0/48)
 Yellow: 23% (11/48)
 Red: 71% (34/48)

Weather Forecast

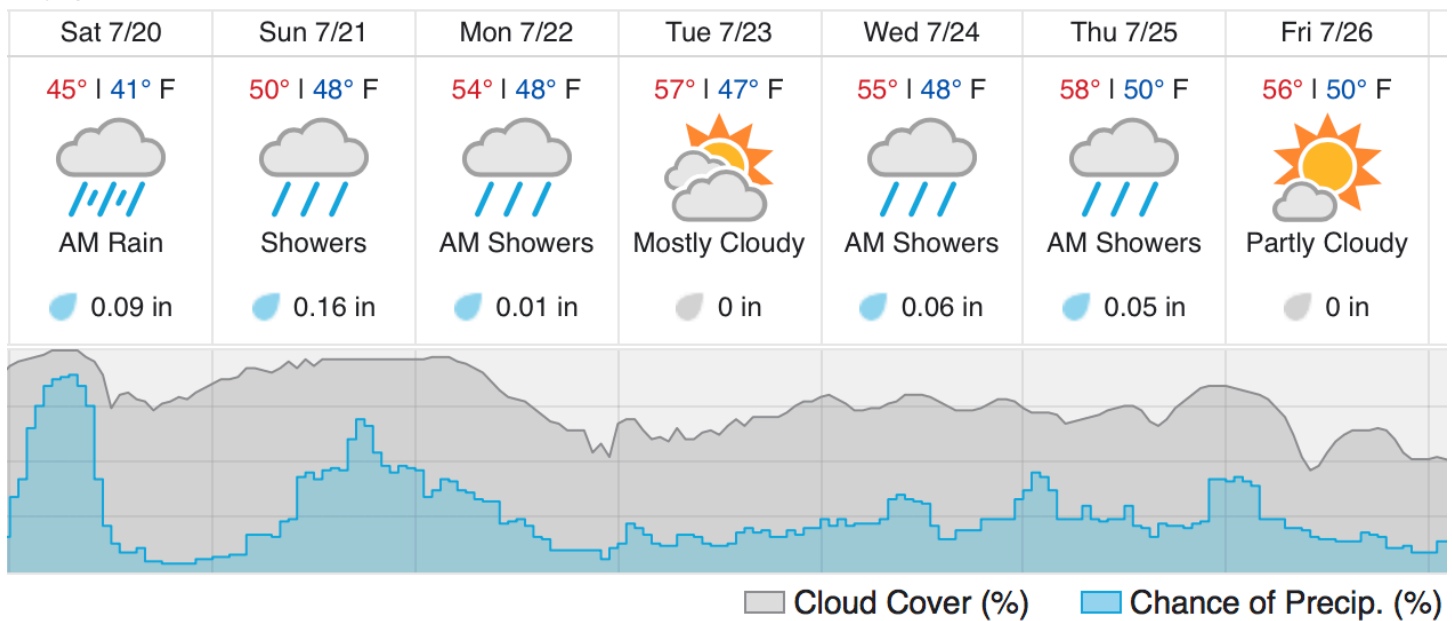
Prudhoe Bay, AK (PASC)



Toolik Lake, AK (TOOL)



Utqiagvik, AK (BARR)



Flight Collection Plan for 20 July 2019

Flyority 1:

Collection Area: Toolik (TOOL)

Flight Plan Name: D18_TOOL_C1_P1_v1.pln

On-station Time: 1910 – 0100 UTC / 1040 – 1720 L (35° solar angle)

*Lines 1, 45-48

Flyority 2:

Collection Area: Barrow Environmental Observatory (BARR) - Priority 1 Flight Box

Flight Plan Name: D18_BARR_R1_P1_P2_P3_v4.pln

On-station Time: 2000 – 0100 UTC / 1130 – 1730 L (35° solar angle)

*Only if Green Conditions Exist

Flyority 3:

Collection Area: Barrow Environmental Observatory (BARR) - Priority 2 Flight Box

Flight Plan Name: D18_BARR_R1_P1_P2_P3_v4.pln

On-station time: 2000 – 0100 UTC / 1130 – 1730 L (35° solar angle)

*Only if Green Conditions Exist

Flyority 4

Collection Area: Barrow Environmental Observatory (BARR) - Priority 3 Flight Box

Flight Plan Name: D18_BARR_R1_P1_P2_P3_v4.pln

On-station time: 2000 – 0100 UTC / 1130 – 1730 L (35° solar angle)

*Only if Green Conditions Exist

Flyority 5

Collection Area: Nominal Runway – D18

Flight Plan Name: D18_N18A_Nominal_Runway_Test_v1.pln

On-station time: N/A

Crew: Robb Walker (Lidar), Michael Wussow (NIS)

Flight Collection Plan for 21 July 2019

Flyority 1-5: Same as previously briefed

Crew: Michael Wussow (Lidar), Robb Walker (NIS)