




Payload 3 Daily Flight Report



Date: 2021-08-13

Flight Campaign ID: P3C1

Airport, FBO ID, City: Fairbanks International Airport (PAFA) - Fairbanks, AK

Aircraft: N615AR

Domain: 19 (Taiga)

Sites Flown: None

Days left in Domain: 5

Report Author: Michael Wussow

Lidar Operators: Michael Wussow

Flight Hours: 00:00

Spectrometer Operators: Cameron Chapman

Hours until maintenance: 82.6

Pilots: Stephen Brawders, Vince Maarschalkerweerd

GPS Instruments: None

Summary

The low pressure system over the area has been stagnant and skies have not cleared up. No flights were conducted today.

Concerns

RAID 2021_P3C1_11 arrived at the data center void of data. The RAID is currently being rebuilt and data copied. This duplicate will be shipped when complete. Andrew is investigating the cause of this issue.

Comments

None

Cumulative Domain Coverage

D19|BONA (Caribou Creek and Poker Flats Watershed)

1	2	3	4	5	6	7	8	9	10	11	12	13	14	15	16	17	18	19	20
21	22	23	24	25	26	27	28	29	30	31	32	33	34	35	36	37	38	39	40
41	42	43	44	45	46														

Flown: 100% (46/46)

Green: 28% (13/46)

Yellow: 46% (21/46)

Red: 26% (12/46)

D19|DEJU (Delta Junction)

1	2	3	4	5	6	7	8	9	10	11	12	13	14	15	16	17	18	19	20
21																			

Flown: 100% (21/21)

Green: 0% (0/21)

Yellow: 52% (11/21)

Red: 48% (10/21)

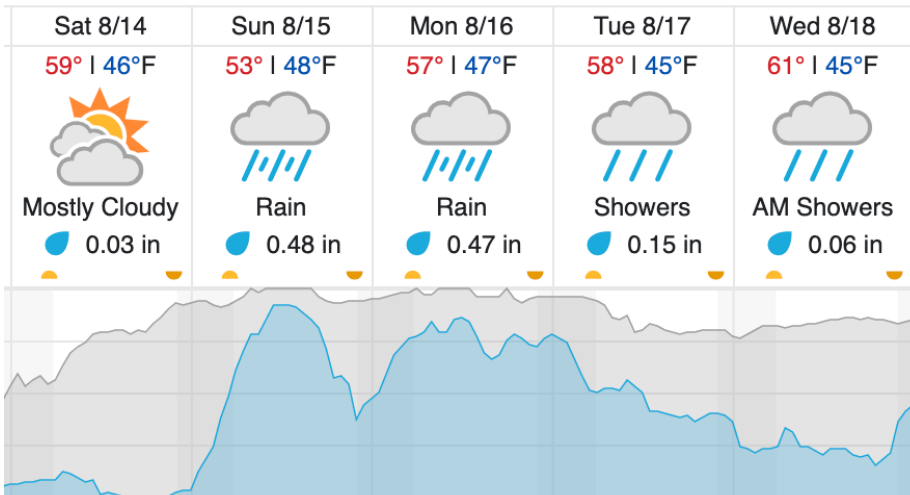
D19 | HEAL (Healy)

1	2	3	4	5	6	7	8	9	10	11	12	13	14	15	16	17	18	19	20
21	22	23	24	25	26	27	28	29	30	31	32	33							

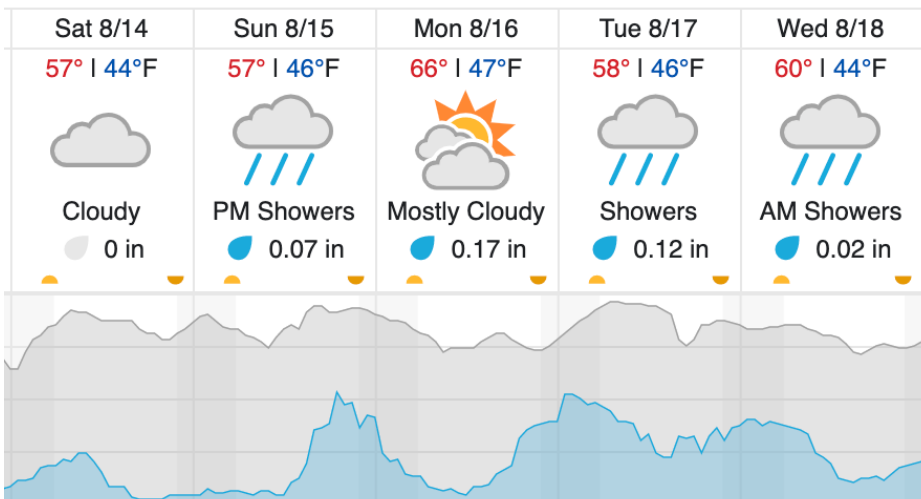
Flown: 100% (33/33)
 Green: 100% (33/33)
 Yellow: 0% (0/33)
 Red: 0% (0/33)

Weather Forecast

Fairbanks, AK (PAFA, BONA)



Delta Junction, AK (DEJU)



	Cloud Cover (%)		Chance of Precip. (%)
--	-----------------	--	-----------------------

source: wunderground.com

Flight Collection Plan for 14 August 2021

Scheduled no fly day.

Crew: Mike (NIS) Cam (Lidar)