




Payload 3 Daily Flight Report



Date: 2021-08-15

Flight Campaign ID: P3C1

Airport, FBO ID, City: Fairbanks International Airport (PAFA) - Fairbanks, AK

Aircraft: N615AR

Domain: 19 (Taiga)

Sites Flown: None

Days left in Domain: 4

Report Author: Michael Wussow

Lidar Operators: Michael Wussow

Flight Hours: 00:00

Spectrometer Operators: Cameron Chapman

Hours until maintenance: 82.6

Pilots: Stephen Brawders, Vince Maarschalkerweerd

GPS Instruments: None

Summary

Rain filled the skies all day today and no flights were conducted.

Concerns

- None

Comments

- RAID_11 has successfully been re-created from the D drive.

Cumulative Domain Coverage

D19|BONA (Caribou Creek and Poker Flats Watershed)

1	2	3	4	5	6	7	8	9	10	11	12	13	14	15	16	17	18	19	20
21	22	23	24	25	26	27	28	29	30	31	32	33	34	35	36	37	38	39	40
41	42	43	44	45	46														

Flown: 100% (46/46)

Green: 28% (13/46)

Yellow: 46% (21/46)

Red: 26% (12/46)

D19|DEJU (Delta Junction)

1	2	3	4	5	6	7	8	9	10	11	12	13	14	15	16	17	18	19	20
21																			

Flown: 100% (21/21)

Green: 0% (0/21)

Yellow: 52% (11/21)

Red: 48% (10/21)

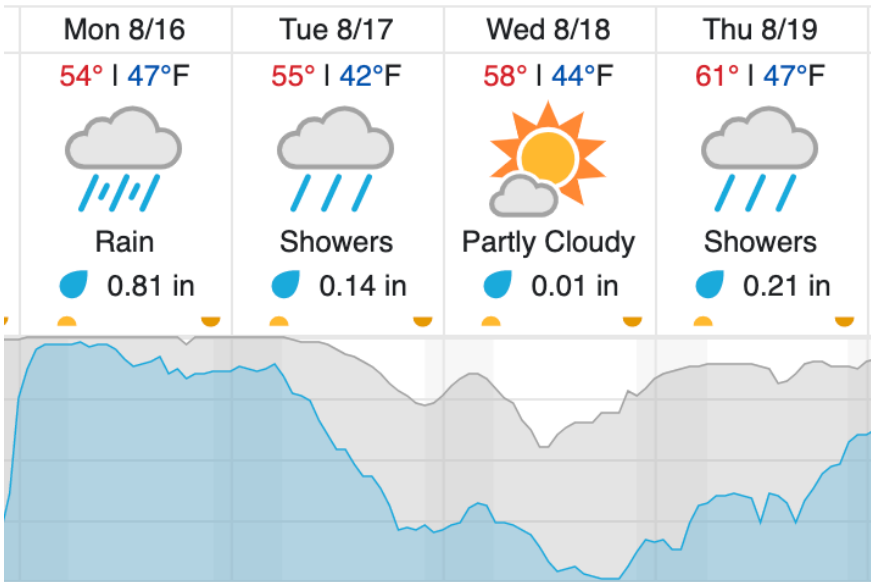
D19 | HEAL (Healy)

1	2	3	4	5	6	7	8	9	10	11	12	13	14	15	16	17	18	19	20
21	22	23	24	25	26	27	28	29	30	31	32	33							

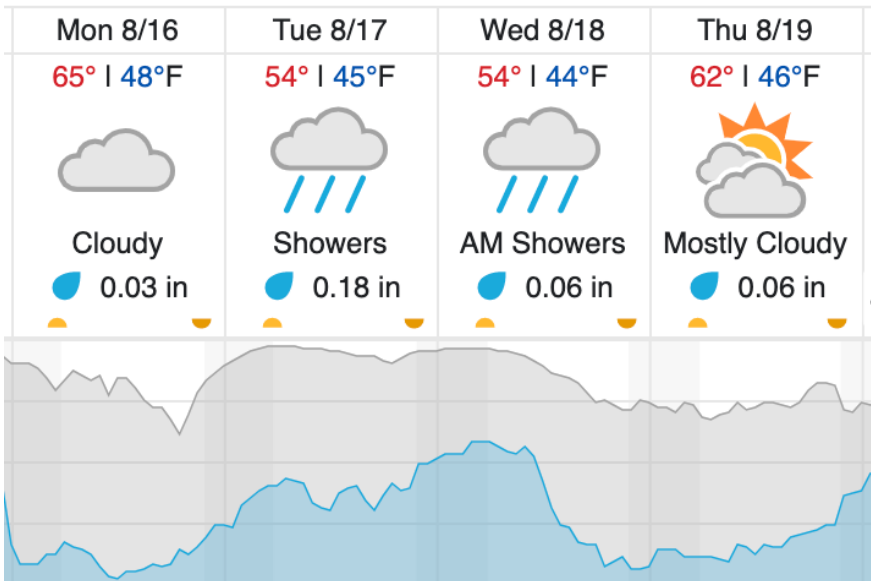
Flown: 100% (33/33)
 Green: 100% (33/33)
 Yellow: 0% (0/33)
 Red: 0% (0/33)

Weather Forecast

Fairbanks, AK (PAFA, BONA)



Delta Junction, AK (DEJU)



	Cloud Cover (%)		Chance of Precip. (%)
--	-----------------	--	-----------------------

source: wunderground.com

Flight Collection Plan for 16 August 2021

Flyority 1

Collection Area: Caribou Creek – Poker Flats Watershed (BONA)

Flight Plan Name: D19_BONA_C1_P1_v1_Q780

On-station Time: 1920 UTC / 1120 L

*Only if green conditions exist

Flyority 2

Collection Area: Delta Junction (DEJU) – Priority Flight Box 1 & 2*

Flight Plan Name: D19_DEJU_R1_P1_v5_Q780, D19_DEJU_R1_P2_v5_Q780

On-station Time: 1900UTC / 1100 L

*Only if green conditions exist

Crew: Cam (Lidar) Mike (NIS)