




Payload 1 Daily Flight Report



Date: 2021-08-28

Flight Campaign ID: P1C2

Airport, FBO ID, City: Ocala International Airport (KOCF) - Ocala, FL

Aircraft: N331AR

Domain: 03 (Southeast)

Sites Flown: None

Days left in Domain: 37

Report Author: Cameron Chapman

Lidar Operators: Cameron Chapman

Flight Hours: 00:00

Spectrometer Operators: Mitch Haynes

Hours until maintenance: 46.55

Pilots: Nick Koukoutsakis, Justin Eddington

GPS Instruments: N/A

Summary

Low clouds at and below flight altitude throughout the day with an occasional isolated rain shower. No flights were attempted.

Concerns

None

Comments

- The crew went to the airport to drain air conditioner's reservoir, as it fills up rapidly in high humidity environments.
- The crew scouted potential GPS placements at the FBO.

Daily Coverage

Estimated Cloud Cover Key

Green:	Yellow:	Red:
0-10%	11-50%	>50%

Flight Screenshots:

- None

Pictures

- None

Cumulative Domain Coverage

D03 | DSNY (Disney Wilderness Preserve)

1	2	3	4	5	6	7	8	9	10	11	12	13	14	15	16	17	18	19	20
21	22	23	24	25	26	27	28	29	30	31	32	33	34	35	36				

Flown: 0% (0/36)

Green: 0% (0/36)

Yellow: 0% (0/36)

Red: 0% (0/36)

D03|JERC_P1 (Jones Ecological Research Center Priority 1)

1	2	3	4	5	6	7	8	9	10	11	12	13	14	15	16	17	18	19	20
21	22	23	24	25	26														

Flown: 0% (0/26)

Green: 0% (0/26)

Yellow: 0% (0/26)

Red: 0% (0/26)

D03|JERC_P2 (Jones Ecological Research Center Priority 2)

27	28	29	30	31	32	33	34	35	36	37	38	39	40	41	42	43	44	45	46
47	48	49	50	51															

Flown: 0% (0/25)

Green: 0% (0/25)

Yellow: 0% (0/25)

Red: 0% (0/25)

D03|N03B ()

1

Flown: 0% (0/1)

Green: 0% (0/1)

Yellow: 0% (0/1)

Red: 0% (0/1)

D03|OSBS_P1 (Ordway-Swisher Biological Station Priority 1)

1	2	3	4	5	6	7	8	9	10	11	12	13	14	15	16	17	18	19	20
21	22	23	24	25	26	27													

Flown: 0% (0/27)

Green: 0% (0/27)

Yellow: 0% (0/27)

Red: 0% (0/27)

D03|OSBS_P2 (Ordway-Swisher Biological Station Priority 2)

28	29	30	31	32	33	34	35	36	37	38	39	40	41	42	43
----	----	----	----	----	----	----	----	----	----	----	----	----	----	----	----

Flown: 0% (0/16)

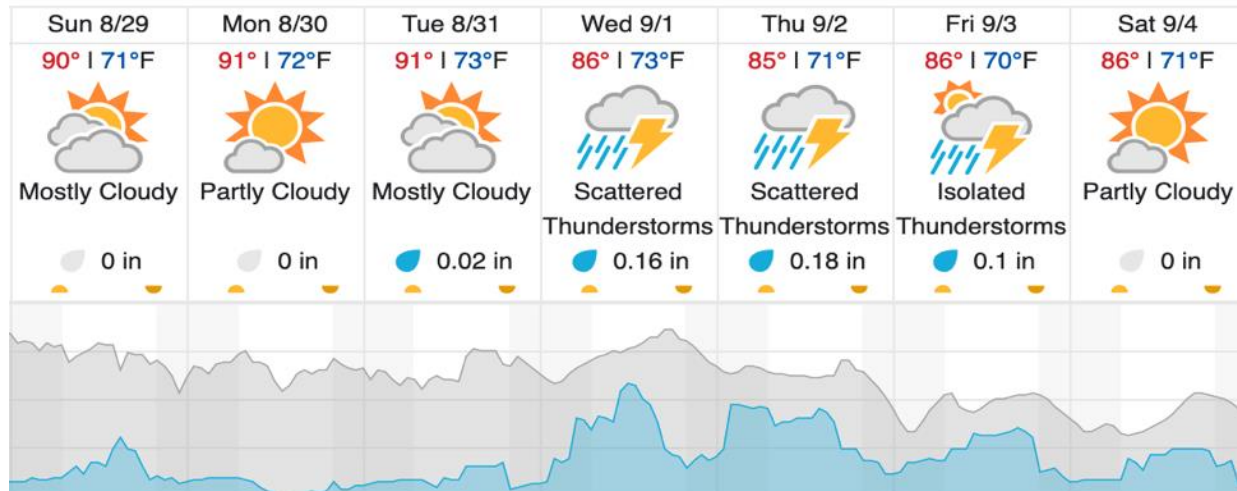
Green: 0% (0/16)

Yellow: 0% (0/16)


Red: 0% (0/16)

Weather Forecast

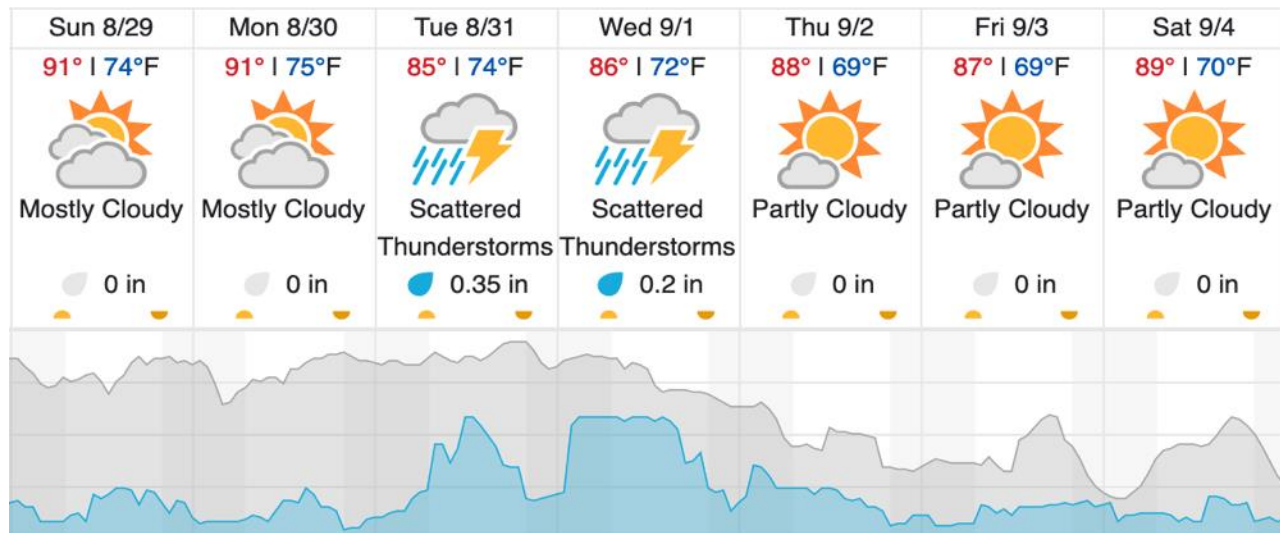
Melrose, FL (OSBS)



Poinciana, FL (DSNY)



Newton, GA (JERC)



source: wunderground.com

	Cloud Cover (%)	Chance of Precip. (%)
--	-----------------	-----------------------

Flight Collection Plan for August 29th 2021

Flyority 1

Collection Area: Ordway-Swisher Biological Station (OSBS) P1

Flight Plan Name: D03_OSBS_C1_P1_P2_v3_PRM.xml

On-Station Time: 1420 UTC / 1020 L

Flyority 2

Collection Area: Disney Wilderness Preserve (DSNY)

Flight Plan Name: D03_DSNY_R1_P1_v3_PRM.xml

On-Station Time: 1410 UTC/ 1010 L

Flyority 3

Collection Area: Jones Ecological Research Center (JERC) P1

Flight Plan Name: D03_JERC_R2_P1_P2_v4_PRM.xml

On-Station Time: 1430 UTC/ 1030 L

Flyority 4

Collection Area: Ordway-Swisher Biological Station (OSBS) P2

Flight Plan Name: D03_OSBS_C1_P1_P2_v3_PRM.xml

On-Station Time: 1430 UTC/ 1030 L

Flyority 5

Collection Area: Jones Ecological Research Center (JERC) P2

Flight Plan Name: D03_JERC_R2_P1_P2_v4_PRM.xml

On-Station Time: 1430 UTC/ 1030 L

Crew: Mitch (Lidar) Cam (NIS)