




Payload 1 Daily Flight Report



Date: 2021-09-03

Flight Campaign ID: P1C2

Airport, FBO ID, City: Ocala International Airport (KOCF) - Ocala, FL

Aircraft: N331AR

Domain: 03 (Southeast)

Sites Flown: None

Days left in Domain: 31

Report Author: Cameron Chapman

Lidar Operators: Cameron Chapman

Spectrometer Operators: Mitch Haynes

Pilots: Nick Koukoutsakis, Justin Eddington

Flight Hours: 00:00

Hours until maintenance: 44.98

GPS Instruments: NA

Summary

With a promising morning forecast and a clear tower camera at DSNY the crew mobilized to the FBO. Unfortunately as the localized fog near the FBO burned off, low cumulus below flight altitudes developed rapidly over the site. No flights were conducted.

Concerns

None

Comments

Completed the D03 Hg Lamp test.

Daily Coverage

Estimated Cloud Cover Key

Green:	Yellow:	Red:
0-10%	11-50%	>50%

Flight Screenshots: None

Pictures: None

Cumulative Domain Coverage

D03 | DSNY (Disney Wilderness Preserve)

1	2	3	4	5	6	7	8	9	10	11	12	13	14	15	16	17	18	19	20
21	22	23	24	25	26	27	28	29	30	31	32	33	34	35	36				

Flown: 0% (0/36)

Green: 0% (0/36)

Yellow: 0% (0/36)

Red: 0% (0/36)

D03|JERC_P1 (Jones Ecological Research Center Priority 1)

1	2	3	4	5	6	7	8	9	10	11	12	13	14	15	16	17	18	19	20
21	22	23	24	25	26														

Flown: 0% (0/26)
Green: 0% (0/26)
Yellow: 0% (0/26)
Red: 0% (0/26)

D03|JERC_P2 (Jones Ecological Research Center Priority 2)

27	28	29	30	31	32	33	34	35	36	37	38	39	40	41	42	43	44	45	46
47	48	49	50	51															

Flown: 0% (0/25)
Green: 0% (0/25)
Yellow: 0% (0/25)
Red: 0% (0/25)

D03|N03B (D03 Nominal Runway South)

1	2
---	---

Flown: 100% (2/2)
Green: 0% (0/2)
Yellow: 0% (0/2)
Red: 100% (2/2)

D03|OSBS_P1 (Ordway-Swisher Biological Station Priority 1)

1	2	3	4	5	6	7	8	9	10	11	12	13	14	15	16	17	18	19	20
21	22	23	24	25	26	27													

Flown: 26% (7/27)
Green: 0% (0/27)
Yellow: 0% (0/27)
Red: 26% (7/27)

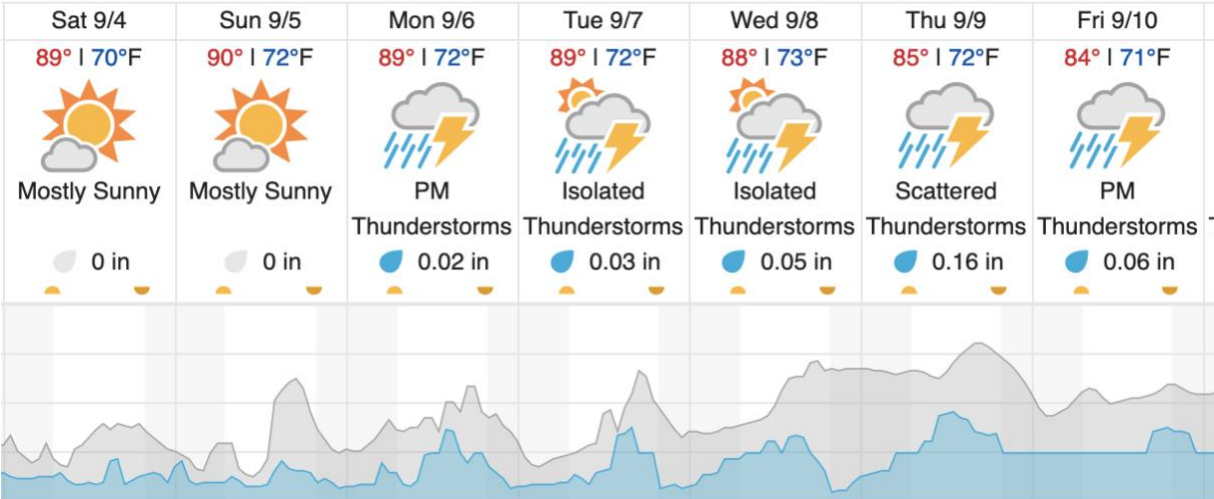
D03|OSBS_P2 (Ordway-Swisher Biological Station Priority 2)

28	29	30	31	32	33	34	35	36	37	38	39	40	41	42	43
----	----	----	----	----	----	----	----	----	----	----	----	----	----	----	----

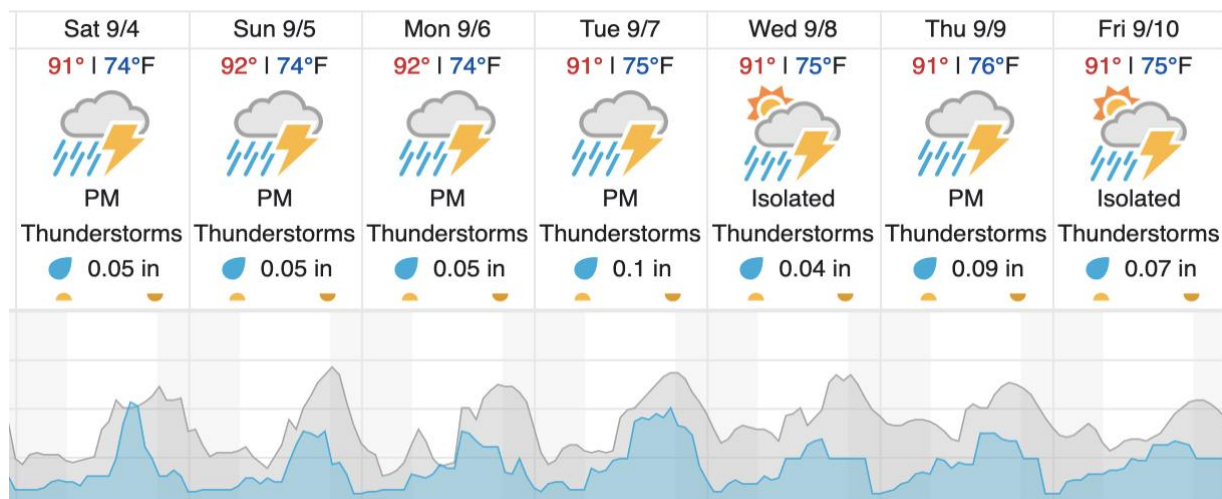
Flown: 0% (0/16)
Green: 0% (0/16)
Yellow: 0% (0/16)
Red: 0% (0/16)

Weather Forecast

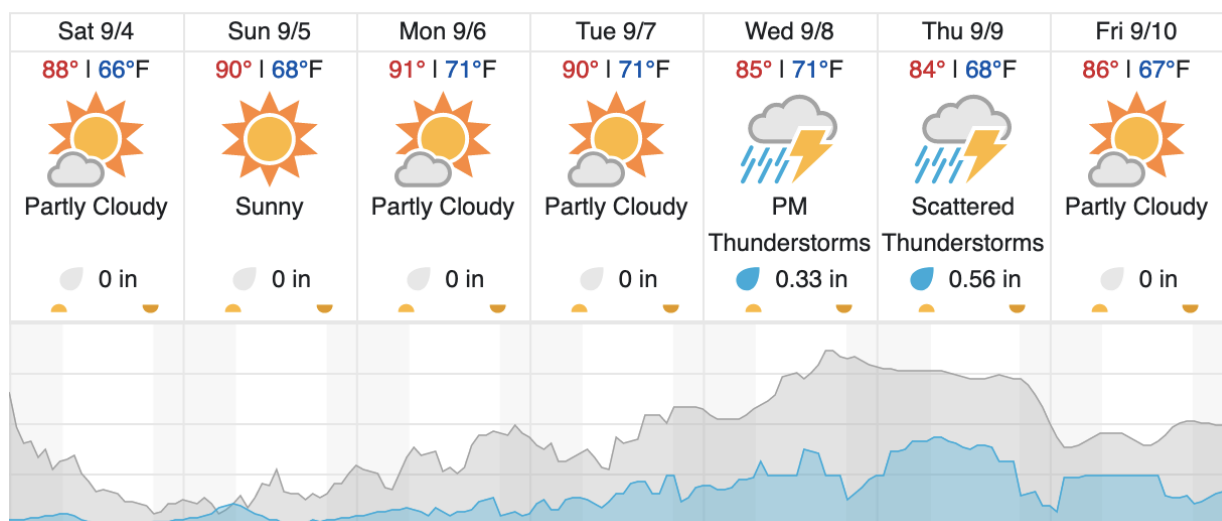
Gainesville, FL (OSBS)



Kissimmee, FL (DSNY)



Newton, GA (JERC)



Cloud Cover (%)	Chance of Precip. (%)
-----------------	-----------------------

source: wunderground.com

Flight Collection Plan for September 4th 2021

Flyority 1

Collection Area: Ordway-Swisher Biological Station (OSBS) P1

Flight Plan Name: D03_OSBS_C1_P1_P2_v3_PRM.xml

On-Station Time: 1420 UTC / 1020 L

Flyority 2

Collection Area: Disney Wilderness Preserve (DSNY)

Flight Plan Name: D03_DSNY_R1_P1_v3_PRM.xml

On-Station Time: 1410 UTC/ 1010 L

Flyority 3

Collection Area: Jones Ecological Research Center (JERC) P1

Flight Plan Name: D03_JERC_R2_P1_P2_v4_PRM.xml

On-Station Time: 1430 UTC/ 1030 L

Flyority 4

Collection Area: Ordway-Swisher Biological Station (OSBS) P2

Flight Plan Name: D03_OSBS_C1_P1_P2_v3_PRM.xml

On-Station Time: 1430 UTC/ 1030 L

Flyority 5

Collection Area: Jones Ecological Research Center (JERC) P2

Flight Plan Name: D03_JERC_R2_P1_P2_v4_PRM.xml

On-Station Time: 1430 UTC/ 1030 L

Crew: Cam, Mitch