




Payload 1 Daily Flight Report



Date: 2021-09-09
Flight Campaign ID: P1C2
Airport, FBO ID, City: Ocala International Airport (KOCF) - Ocala, FL
Aircraft: N331AR

Domain: 03 (Southeast)
Sites Flown: None
Days left in Domain: 25

Report Author: Cameron Chapman
Lidar Operators: Cameron Chapman **Flight Hours:** 00:00
Spectrometer Operators: Mitch Haynes **Hours until maintenance:** 35.67
Pilots: Justin Eddington, Nick Koukoutsakis **GPS Instruments:** N/A

Summary

The remnants of tropical storm Mindy passed through early in the morning and brought moisture and clouds to the region. No flights were conducted.

Concerns

- None.

Comments

- Elissa will arrive in D03 tonight.

Daily Coverage

Estimated Cloud Cover Key

Green:	Yellow:	Red:
0-10%	11-50%	>50%

Flight Screenshots: None

Pictures: None

Cumulative Domain Coverage

D03 | DSNY (Disney Wilderness Preserve)

1	2	3	4	5	6	7	8	9	10	11	12	13	14	15	16	17	18	19	20
21	22	23	24	25	26	27	28	29	30	31	32	33	34	35	36				

Flown: 0% (0/36)
 Green: 0% (0/36)
 Yellow: 0% (0/36)
 Red: 0% (0/36)

D03 | JERC_P1 (Jones Ecological Research Center Priority 1)

1	2	3	4	5	6	7	8	9	10	11	12	13	14	15	16	17	18	19	20
21	22	23	24	25	26														

Flown: 96% (25/26)
 Green: 42% (11/26)
 Yellow: 35% (9/26)
 Red: 19% (5/26)

D03 | JERC_P2 (Jones Ecological Research Center Priority 2)

27	28	29	30	31	32	33	34	35	36	37	38	39	40	41	42	43	44	45	46
47	48	49	50	51															

Flown: 96% (24/25)
 Green: 0% (0/25)
 Yellow: 0% (0/25)
 Red: 96% (24/25)

D03 | N03B (D03 Nominal Runway South)

1	2
---	---

Flown: 100% (2/2)
 Green: 0% (0/2)
 Yellow: 0% (0/2)
 Red: 100% (2/2)

D03 | OSBS_P1 (Ordway-Swisher Biological Station Priority 1)

1	2	3	4	5	6	7	8	9	10	11	12	13	14	15	16	17	18	19	20
21	22	23	24	25	26	27													

Flown: 33% (9/27)
 Green: 0% (0/27)
 Yellow: 7% (2/27)
 Red: 26% (7/27)

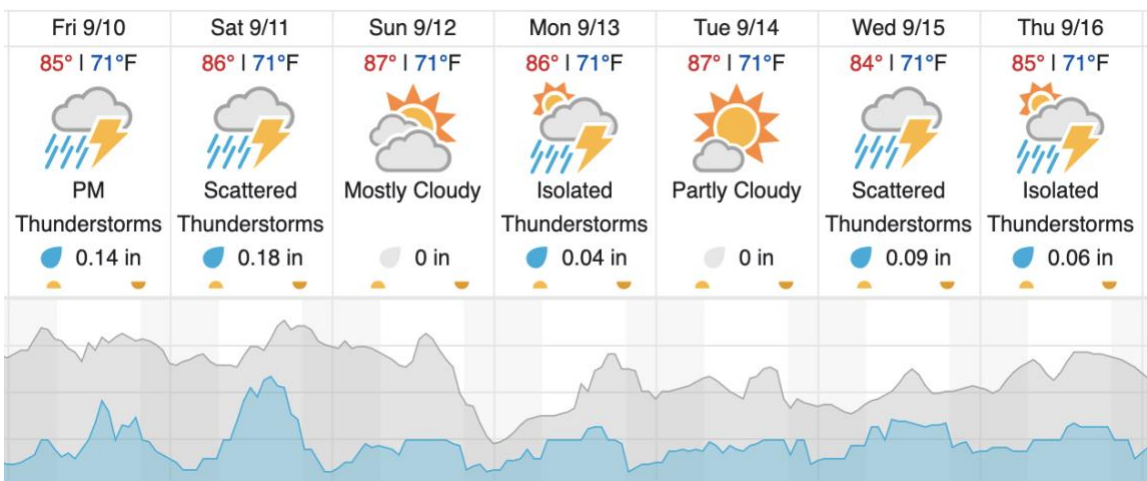
D03 | OSBS_P2 (Ordway-Swisher Biological Station Priority 2)

28	29	30	31	32	33	34	35	36	37	38	39	40	41	42	43
----	----	----	----	----	----	----	----	----	----	----	----	----	----	----	----

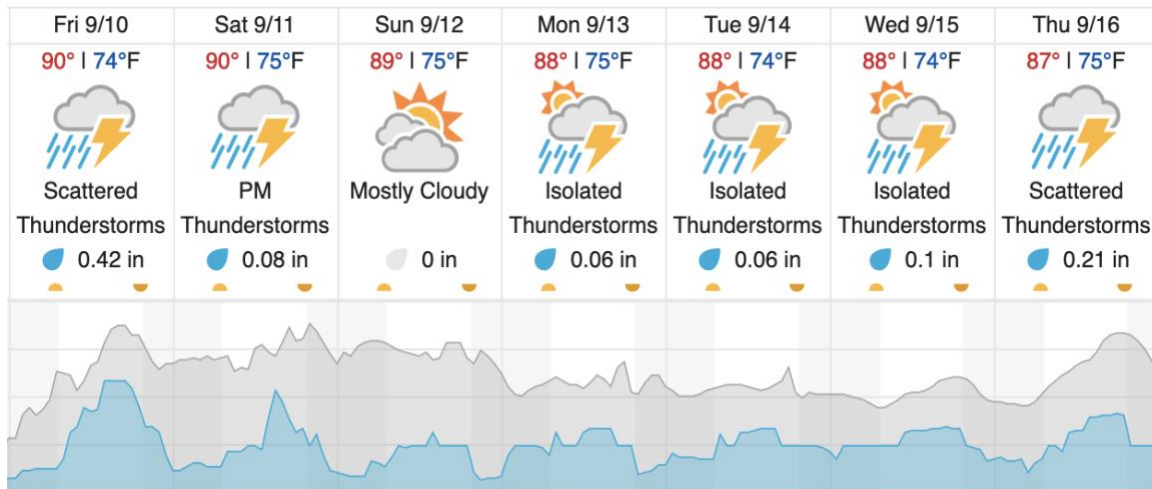
Flown: 0% (0/16)
 Green: 0% (0/16)
 Yellow: 0% (0/16)
 Red: 0% (0/16)

Weather Forecast

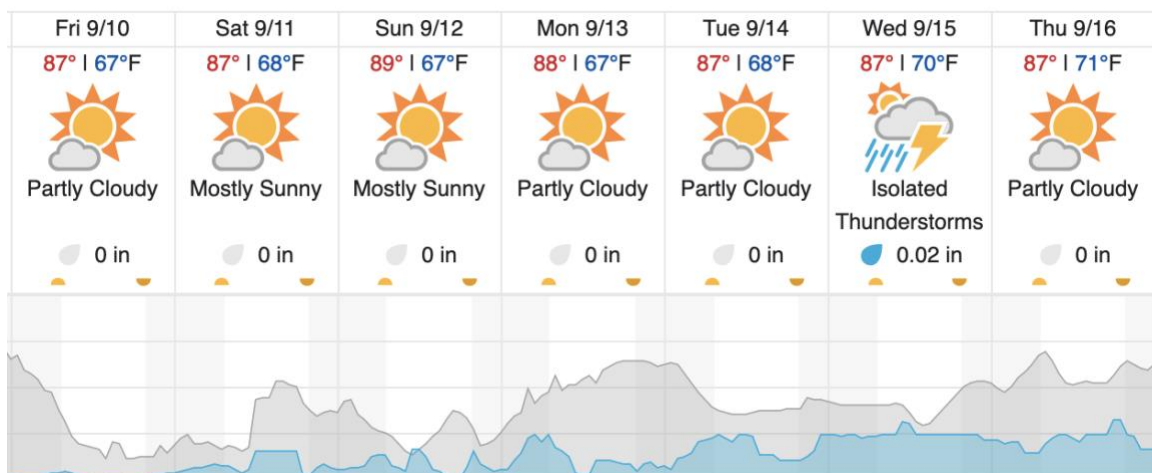
Gainesville, FL (OSBS)



Kissimmee, FL (DSNY)



Newton, GA (JERC)



source: wunderground.com

Flight Collection Plan for September 9th 2021

Flyority 1

Collection Area: Ordway-Swisher Biological Station (OSBS) P1

Flight Plan Name: D03_OSBS_C1_P1_P2_v3_PRM.xml

On-Station Time: 1420 UTC / 1020 L

Flyority 2

Collection Area: Disney Wilderness Preserve (DSNY)

Flight Plan Name: D03_DSNY_R1_P1_v3_PRM.xml

On-Station Time: 1410 UTC/ 1010 L

Flyority 3

Collection Area: Jones Ecological Research Center (JERC) P1

Flight Plan Name: D03_JERC_R2_P1_P2_v4_PRM.xml

On-Station Time: 1430 UTC/ 1030 L

Flyority 4

Collection Area: Ordway-Swisher Biological Station (OSBS) P2

Flight Plan Name: D03_OSBS_C1_P1_P2_v3_PRM.xml

On-Station Time: 1430 UTC/ 1030 L

Flyority 5

Collection Area: Jones Ecological Research Center (JERC) P2 – *Only if Green*

Flight Plan Name: D03_JERC_R2_P1_P2_v4_PRM.xml

On-Station Time: 1430 UTC/ 1030 L

Crew: Mitch, Cam, Elissa