




Payload 1 Daily Flight Report



Date: 2021-09-11
Flight Campaign ID: P1C2
Airport, FBO ID, City: Ocala International Airport (KOCF) - Ocala, FL
Aircraft: N331AR

Domain: 03 (Southeast)
Sites Flown: None
Days left in Domain: 23

Report Author: Elissa Barris
Lidar Operators: Elissa Barris **Flight Hours:** 00:00
Spectrometer Operators: Mitch Haynes **Hours until maintenance:** 35.67
Pilots: Justin Eddington, Nick Koukoutsakis **GPS Instruments:** 06 - FBO-KBHM, 08 - DELA

Summary

Another day of low clouds and rain prevented any flights today.

Concerns

None.

Comments

We visited the plane today to check on the system and the air conditioner; all seems to be in order.

Cumulative Domain Coverage

Estimated Cloud Cover Key

Green:	Yellow:	Red:
0-10%	11-50%	>50%

D03 | DSNY (Disney Wilderness Preserve)

1	2	3	4	5	6	7	8	9	10	11	12	13	14	15	16	17	18	19	20
21	22	23	24	25	26	27	28	29	30	31	32	33	34	35	36				

Flown: 0% (0/36)
 Green: 0% (0/36)
 Yellow: 0% (0/36)
 Red: 0% (0/36)

D03 | JERC_P1 (Jones Ecological Research Center Priority 1)

1	2	3	4	5	6	7	8	9	10	11	12	13	14	15	16	17	18	19	20
21	22	23	24	25	26														

Flown: 96% (25/26)
 Green: 42% (11/26)
 Yellow: 35% (9/26)
 Red: 19% (5/26)

D03 | JERC_P2 (Jones Ecological Research Center Priority 2)

27	28	29	30	31	32	33	34	35	36	37	38	39	40	41	42	43	44	45	46
47	48	49	50	51															

Flown: 96% (24/25)
 Green: 0% (0/25)
 Yellow: 0% (0/25)
 Red: 96% (24/25)

D03 | N03B (D03 Nominal Runway South)

1	2
---	---

Flown: 100% (2/2)
 Green: 0% (0/2)
 Yellow: 0% (0/2)
 Red: 100% (2/2)

D03 | OSBS_P1 (Ordway-Swisher Biological Station Priority 1)

1	2	3	4	5	6	7	8	9	10	11	12	13	14	15	16	17	18	19	20
21	22	23	24	25	26	27													

Flown: 33% (9/27)
 Green: 0% (0/27)
 Yellow: 7% (2/27)
 Red: 26% (7/27)


D03 | OSBS_P2 (Ordway-Swisher Biological Station Priority 2)

28	29	30	31	32	33	34	35	36	37	38	39	40	41	42	43
----	----	----	----	----	----	----	----	----	----	----	----	----	----	----	----


Flown: 0% (0/16)
 Green: 0% (0/16)
 Yellow: 0% (0/16)
 Red: 0% (0/16)

Weather Forecast

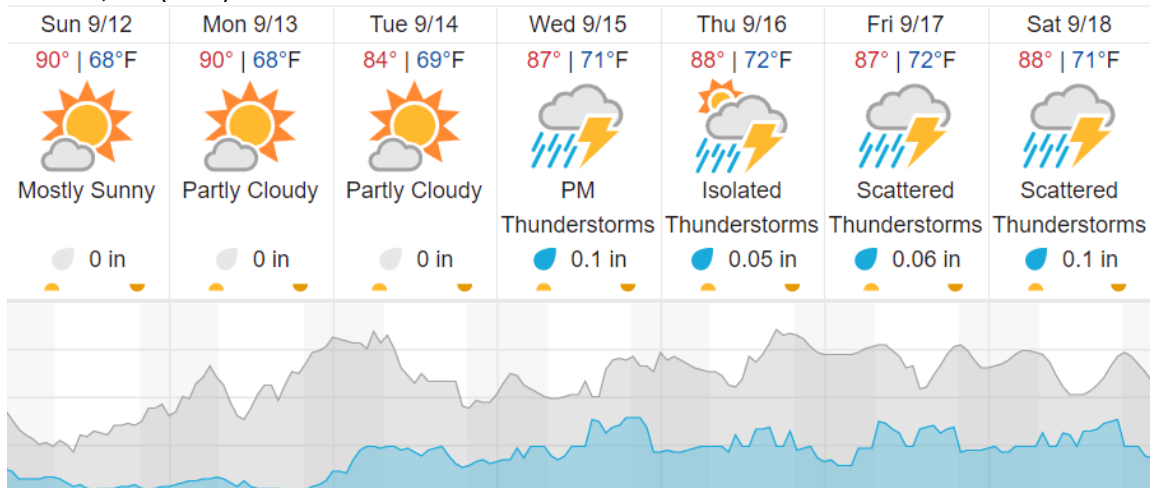
Gainesville, FL (OSBS)



Kissimmee, FL (DSNY)



Newton, GA (JERC)



source: wunderground.com

Flight Collection Plan for 12 September 2021

Flyority 1

Collection Area: Ordway-Swisher Biological Station (OSBS) P1

Flight Plan Name: D03_OSBS_C1_P1_P2_v3_PRM.xml

On-Station Time: 1420 UTC / 1020 L

Flyority 2

Collection Area: Disney Wilderness Preserve (DSNY)

Flight Plan Name: D03_DSNY_R1_P1_v3_PRM.xml

On-Station Time: 1410 UTC/ 1010 L

Flyority 3

Collection Area: Jones Ecological Research Center (JERC) P1

Flight Plan Name: D03_JERC_R2_P1_P2_v4_PRM.xml

On-Station Time: 1430 UTC/ 1030 L

Flyority 4

Collection Area: Ordway-Swisher Biological Station (OSBS) P2

Flight Plan Name: D03_OSBS_C1_P1_P2_v3_PRM.xml

On-Station Time: 1430 UTC/ 1030 L

Flyority 5

Collection Area: Jones Ecological Research Center (JERC) P2 – *Only if Green*

Flight Plan Name: D03_JERC_R2_P1_P2_v4_PRM.xml

On-Station Time: 1430 UTC/ 1030 L

Crew: Elissa, Mitch