




Payload 1 Daily Flight Report



Date: 2021-09-15

Flight Campaign ID: P1C2

Airport, FBO ID, City: Ocala International Airport (KOCF) - Ocala, FL

Aircraft: N331AR

Domain: 03 (Southeast)

Sites Flown: None

Days left in Domain: 19

Report Author: Elissa Barris

Lidar Operators: Elissa Barris

Flight Hours: 00:00

Spectrometer Operators: Mitch Haynes

Hours until maintenance: 32.00

Pilots: Justin Eddington, Nick Koukoutsakis

Summary

Once again clouds formed at a very low altitude over the sites at around the beginning of our solar angle. They continued to develop throughout the day, so no flights were conducted.

Concerns

None.

Comments

None.

Cumulative Domain Coverage

Estimated Cloud Cover Key

Green:	Yellow:	Red:
0-10%	11-50%	>50%

D03 | DSNY (Disney Wilderness Preserve)

1	2	3	4	5	6	7	8	9	10	11	12	13	14	15	16	17	18	19	20
21	22	23	24	25	26	27	28	29	30	31	32	33	34	35	36				

Flown: 0% (0/36)

Green: 0% (0/36)

Yellow: 0% (0/36)

Red: 0% (0/36)

D03 | JERC_P1 (Jones Ecological Research Center Priority 1)

1	2	3	4	5	6	7	8	9	10	11	12	13	14	15	16	17	18	19	20
21	22	23	24	25	26														

Flown: 96% (25/26)

Green: 42% (11/26)

Yellow: 35% (9/26)

Red: 19% (5/26)

D03 | JERC_P2 (Jones Ecological Research Center Priority 2)

27	28	29	30	31	32	33	34	35	36	37	38	39	40	41	42	43	44	45	46
47	48	49	50	51															

Flown: 96% (24/25)
Green: 0% (0/25)
Yellow: 0% (0/25)
Red: 96% (24/25)

D03 | N03B (D03 Nominal Runway South)

1	2
---	---

Flown: 100% (2/2)
Green: 0% (0/2)
Yellow: 0% (0/2)
Red: 100% (2/2)

D03 | OSBS_P1 (Ordway-Swisher Biological Station Priority 1)

1	2	3	4	5	6	7	8	9	10	11	12	13	14	15	16	17	18	19	20
21	22	23	24	25	26	27													

Flown: 100% (27/27)
Green: 0% (0/27)
Yellow: 7% (2/27)
Red: 93% (25/27)


D03 | OSBS_P2 (Ordway-Swisher Biological Station Priority 2)

28	29	30	31	32	33	34	35	36	37	38	39	40	41	42	43
----	----	----	----	----	----	----	----	----	----	----	----	----	----	----	----


Flown: 69% (11/16)
Green: 0% (0/16)
Yellow: 0% (0/16)
Red: 69% (11/16)

Weather Forecast


Gainesville, FL (OSBS)



Kissimmee, FL (DSNY)



Newton, GA (JERC)



source: wunderground.com

Flight Collection Plan for 16 September 2021

Flyority 1 (Refly If Green; Any Conditions: Refly Lines 2, 5, and 7)

Collection Area: Ordway-Swisher Biological Station (OSBS) P1

Flight Plan Name: D03_OSBS_C1_P1_P2_v3_PRM.xml

On-Station Time: 1430 UTC / 1030 L

Flyority 2

Collection Area: Disney Wilderness Preserve (DSNY)

Flight Plan Name: D03_DSNY_R1_P1_v3_PRM.xml

On-Station Time: 1420 UTC/ 1020 L

Flyority 3

Collection Area: Jones Ecological Research Center (JERC) P1

Flight Plan Name: D03_JERC_R2_P1_P2_v4_PRM.xml

On-Station Time: 1440 UTC/ 1040 L

Flyority 4

Collection Area: Ordway-Swisher Biological Station (OSBS) P2

Flight Plan Name: D03_OSBS_C1_P1_P2_v3_PRM.xml

On-Station Time: 1430 UTC/ 1030 L

Flyority 5

Collection Area: Jones Ecological Research Center (JERC) P2 – *Only if Green*

Flight Plan Name: D03_JERC_R2_P1_P2_v4_PRM.xml

On-Station Time: 1440 UTC/ 1040 L

Crew: Elissa, Mitch