




Payload 1 Daily Flight Report



Date: 2021-09-17
Flight Campaign ID: P1C2
Airport, FBO ID, City: Ocala International Airport (KOCF) - Ocala, FL
Aircraft: N331AR

Domain: 03 (Southeast)
Sites Flown: None
Days left in Domain: 17

Report Author: Elissa Barris
Lidar Operators: Elissa Barris
Spectrometer Operators: Mitch Haynes
Pilots: Justin Eddington, Nick Koukoutsakis

Flight Hours: 00:00
Hours until maintenance: 32.00

Summary

Morning fog and mist were closely followed by low cumulus and more rain; we were unable to conduct flights today.

Concerns

None.

Comments

None.

Cumulative Domain Coverage

Estimated Cloud Cover Key

Green:	Yellow:	Red:
0-10%	11-50%	>50%

D03 | DSNY (Disney Wilderness Preserve)

1	2	3	4	5	6	7	8	9	10	11	12	13	14	15	16	17	18	19	20
21	22	23	24	25	26	27	28	29	30	31	32	33	34	35	36				

Flown: 0% (0/36)
 Green: 0% (0/36)
 Yellow: 0% (0/36)
 Red: 0% (0/36)

D03 | JERC_P1 (Jones Ecological Research Center Priority 1)

1	2	3	4	5	6	7	8	9	10	11	12	13	14	15	16	17	18	19	20
21	22	23	24	25	26														

Flown: 96% (25/26)
 Green: 42% (11/26)
 Yellow: 35% (9/26)
 Red: 19% (5/26)

D03 | JERC_P2 (Jones Ecological Research Center Priority 2)

27	28	29	30	31	32	33	34	35	36	37	38	39	40	41	42	43	44	45	46
47	48	49	50	51															

Flown: 96% (24/25)
 Green: 0% (0/25)
 Yellow: 0% (0/25)
 Red: 96% (24/25)

D03 | N03B (D03 Nominal Runway South)

1	2
---	---

Flown: 100% (2/2)
 Green: 0% (0/2)
 Yellow: 0% (0/2)
 Red: 100% (2/2)

D03 | OSBS_P1 (Ordway-Swisher Biological Station Priority 1)

1	2	3	4	5	6	7	8	9	10	11	12	13	14	15	16	17	18	19	20
21	22	23	24	25	26	27													

Flown: 100% (27/27)
 Green: 0% (0/27)
 Yellow: 7% (2/27)
 Red: 93% (25/27)


D03 | OSBS_P2 (Ordway-Swisher Biological Station Priority 2)

28	29	30	31	32	33	34	35	36	37	38	39	40	41	42	43
----	----	----	----	----	----	----	----	----	----	----	----	----	----	----	----


Flown: 69% (11/16)
 Green: 0% (0/16)
 Yellow: 0% (0/16)
 Red: 69% (11/16)

Weather Forecast


Gainesville, FL (OSBS)



Kissimmee, FL (DSNY)



Newton, GA (JERC)



source: wunderground.com

Flight Collection Plan for 18 September 2021

Flyority 1 (Re-fly If Green; Any Conditions: Re-fly Lines 2, 5, and 7)

Collection Area: Ordway-Swisher Biological Station (OSBS) P1

Flight Plan Name: D03_OSBS_C1_P1_P2_v3_PRM.xml

On-Station Time: 1430 UTC / 1030 L

Flyority 2

Collection Area: Disney Wilderness Preserve (DSNY)

Flight Plan Name: D03_DSNY_R1_P1_v3_PRM.xml

On-Station Time: 1420 UTC/ 1020 L

Flyority 3

Collection Area: Jones Ecological Research Center (JERC) P1 – *Only if Green*

Flight Plan Name: D03_JERC_R2_P1_P2_v4_PRM.xml

On-Station Time: 1440 UTC/ 1040 L

Flyority 4

Collection Area: Ordway-Swisher Biological Station (OSBS) P2

Flight Plan Name: D03_OSBS_C1_P1_P2_v3_PRM.xml

On-Station Time: 1430 UTC/ 1030 L

Flyority 5

Collection Area: Jones Ecological Research Center (JERC) P2 – *Only if Green*

Flight Plan Name: D03_JERC_R2_P1_P2_v4_PRM.xml

On-Station Time: 1440 UTC/ 1040 L

Crew: Elissa, Mitch