



Payload 3 Daily Flight Report



**Date:** 2022-08-07  
**Flight Campaign ID:** P3C1  
**Airport, FBO ID, City:** Nashua Airport (KASH) - Nashua, NH  
**Aircraft:** N70AR

**Domain:** 01 (Northeast)  
**Sites Flown:** None  
**Days left in Domain:** 19

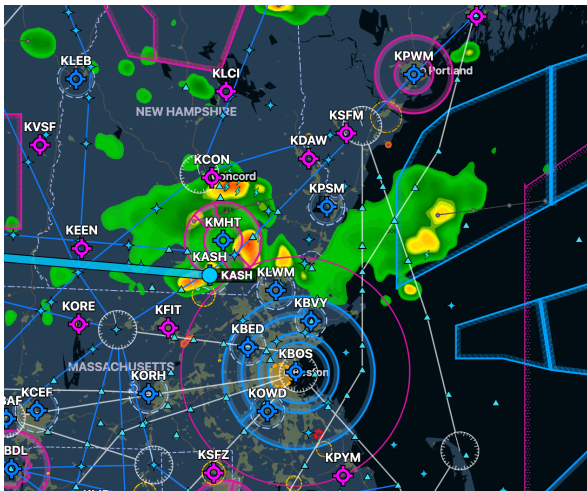
**Report Author:** John  
**Lidar Operators:** John                      **Flight Hours:** 0.0  
**Spectrometer Operators:** Mitch      **Hours until maintenance:** 76.02  
**Pilots:** Justin, Magnus

**Summary:** Rain this afternoon helped bring down the temperatures. No flights conducted.

**Concerns:** None

**Comments:** RAID08 is being shipped to the Denver Data Center.

**Screenshot:**



**Cumulative Domain Coverage**

D01 | BART (Bartlett Experimental Forest)

1	2	3	4	5	6	7	8	9	10	11	12	13	14	15	16	17	18	19	20
21	22	23	24	25	26	27	28	29	30	31	32	33	34	35	36				

Flown: 0% (0/36)  
 Green: 0% (0/36)  
 Yellow: 0% (0/36)  
 Red: 0% (0/36)

D01 | HARV\_P1 (Harvard Forest Priority 1)

1	2	3	4	5	6	7	8	9	10	11	12	13	14	15	16	17	18	19	20
21	22	23	24	25	26	27	28	29											

Flown: 79% (23/29)  
 Green: 79% (23/29)  
 Yellow: 0% (0/29)  
 Red: 0% (0/29)

D01 | HARV\_P2 (Harvard Forest Priority 2)

30	31	32	33	34	35	36	37
----	----	----	----	----	----	----	----

Flown: 0% (0/8)  
 Green: 0% (0/8)  
 Yellow: 0% (0/8)  
 Red: 0% (0/8)

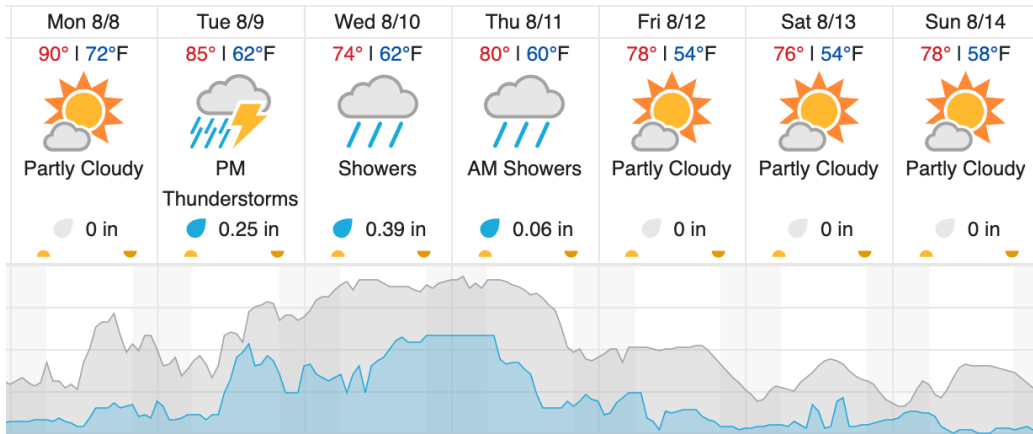
D01 | HOPB (Hop Brook)

1	2	3	4	5	6	7	8	9	10
---	---	---	---	---	---	---	---	---	----

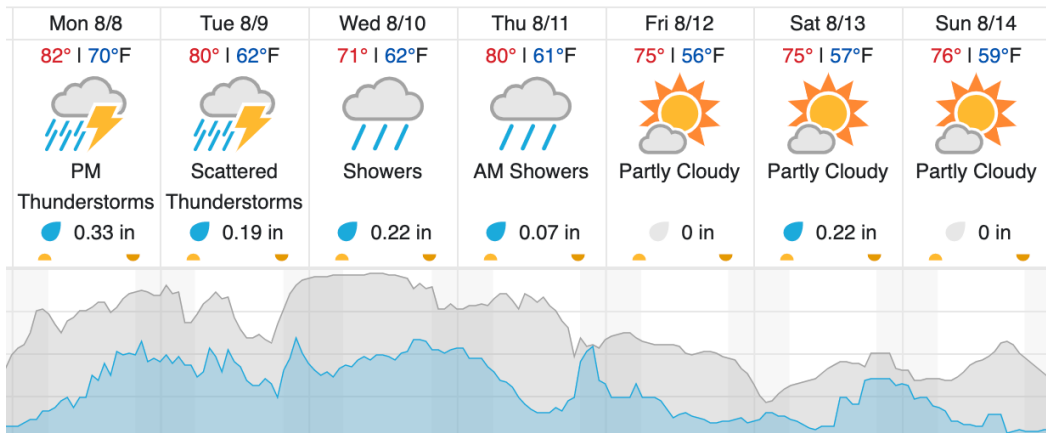
Flown: 0% (0/10)  
 Green: 0% (0/10)  
 Yellow: 0% (0/10)  
 Red: 0% (0/10)

**Weather Forecast**

Petersham, MA (HARV)



Bartlett, NH (BART)



	Cloud Cover (%)		Chance of Precip. (%)
--	-----------------	--	-----------------------

source: wunderground.com

## **Flight Collection Plan for 08 August 2022**

Flyority 1:

Collection Area: Harvard Forest – Priority 1 (HARV\_P1)

Flight Plan Name: D01\_HARV\_C1\_P1\_v3\_Q780

On-station Time: 1340 UTC / 0940 L

Flyority 2:

Collection Area: Bartlett Experimental Forest (BART)

Flight Plan Name: D01\_BART\_R1\_P1\_v1\_Q780

On-station Time: 1340 UTC / 0940 L

Flyority 3:

Collection Area: Hop Brook (HOPB)

Flight Plan Name: D01\_HOPB\_A1\_P1\_v1\_Q780

On-station Time: 1340 UTC / 0940 L

Flyority 4:

Collection Area: Harvard Forest – Priority 2 (HARV\_P2)

Flight Plan Name: D01\_HARV\_C1\_P2\_v3\_Q780

On-station Time: 1340 UTC / 0940 L

Crew: Mitch (lidar), John (NIS)