



Payload 1 Daily Flight Report



**Date:** 2022-08-13  
**Flight Campaign ID:** P1C1  
**Airport, FBO ID, City:** Deadhorse Airport (PASC) - Deadhorse, AK  
**Aircraft:** N331AR

**Domain:** 18 (Tundra)  
**Sites Flown:** None  
**Days left in Domain:** 10

**Report Author:** Mike  
**Lidar Operators:** Mike      **Flight Hours:** 00:00  
**Spectrometer Operators:** Ian      **Hours until maintenance:** 70.55  
**Pilots:** Jeremy , Vince      **GPS Instruments:** None

**Summary**

No flights were conducted today due to rain and low clouds at all sites and FBO.

**Concerns**

None

**Comments**

None

**Cumulative Domain Coverage**

D18|TOOL (Toolik )

1	XS	3	4	5	6	7	8	9	10	11	12	13	14	15	16	17	18	19	20
21	22	23	24	25	26	27	28	29	30	31	32	33	34	35	36	37	38	39	40
41	42	43	44	45	46	47	48	49	50	51									

Flown: 100% (50/51)  
Green: 0% (0/51)  
Yellow: 0% (0/51)  
Red: 100% (50/51)

D18|OKSR (Oksrukuyik Creek )

1	XS	3	4	5	6	7	8	9	10	11	12	13	14	15	16	17	18	19	20
21																			

Flown: 100% (20/21)  
Green: 0% (0/21)  
Yellow: 0% (0/21)  
Red: 100% (20/21)

D18 | BARR\_P1 (Barrow Environmental Observatory Priority 1)

1	2	3	4	5	6	7	8	9	10	11	12	13	14	15	16	17	18	19	20	
21	22	23	24	25	26	27	28	29	30	31	32	33	34	35						

Flown: 0% (0/35)  
 Green: 0% (0/35)  
 Yellow: 0% (0/35)  
 Red: 0% (0/35)

D18 | BARR\_P2 (Barrow Environmental Observatory Priority 2)

36	37	38	39	40	41	42	43	44	45	46	47	48	49	50
----	----	----	----	----	----	----	----	----	----	----	----	----	----	----

Flown: 0% (0/15)  
 Green: 0% (0/15)  
 Yellow: 0% (0/15)  
 Red: 0% (0/15)

D18 | BARR\_P3 (Barrow Environmental Observatory Priority 3)

54	55	56	57
----	----	----	----

Flown: 0% (0/4)  
 Green: 0% (0/4)  
 Yellow: 0% (0/4)  
 Red: 0% (0/4)

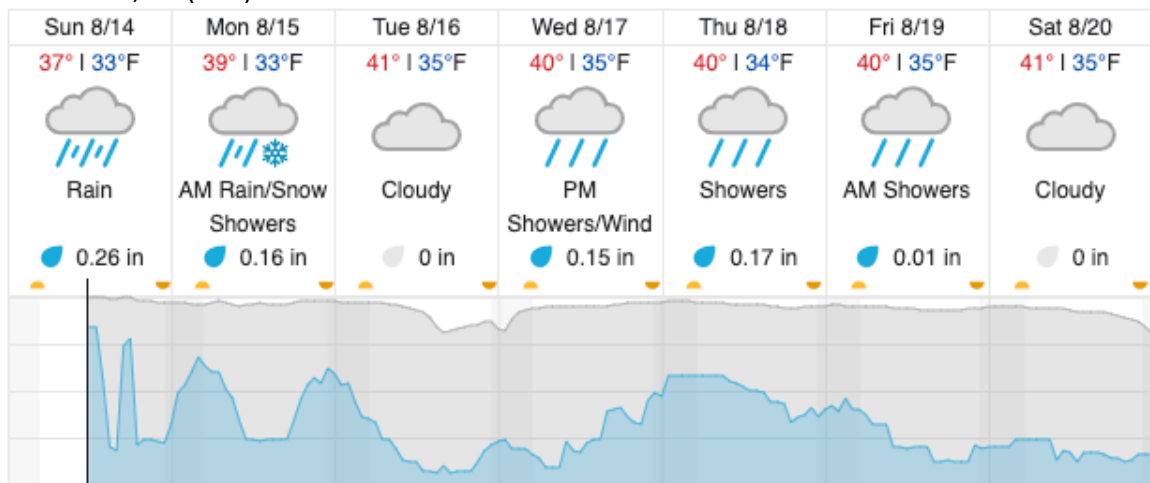
D18 | N18A (D18 Nominal Runway)

1	2
---	---

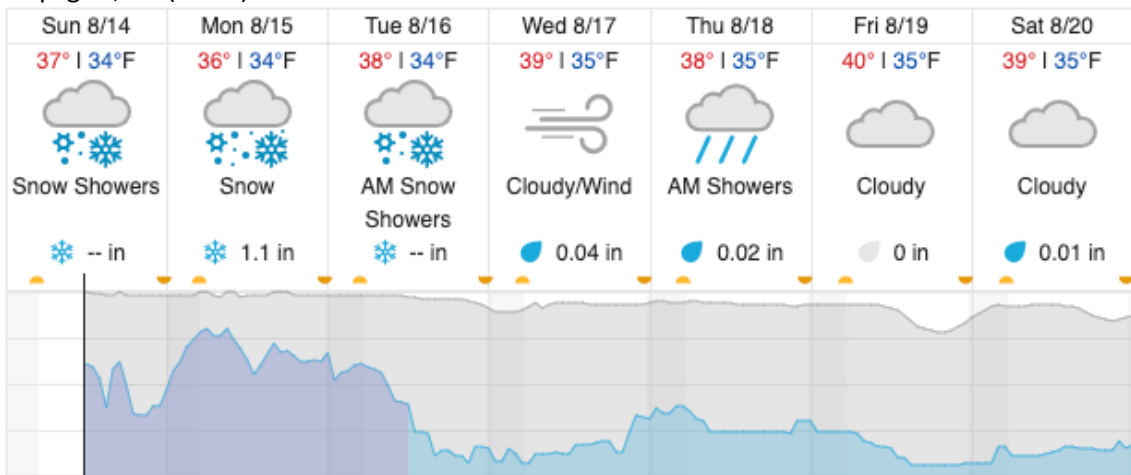
Flown: 100% (2/2)  
 Green: 0% (0/2)  
 Yellow: 0% (0/2)  
 Red: 100% (2/2)

**Weather Forecast**

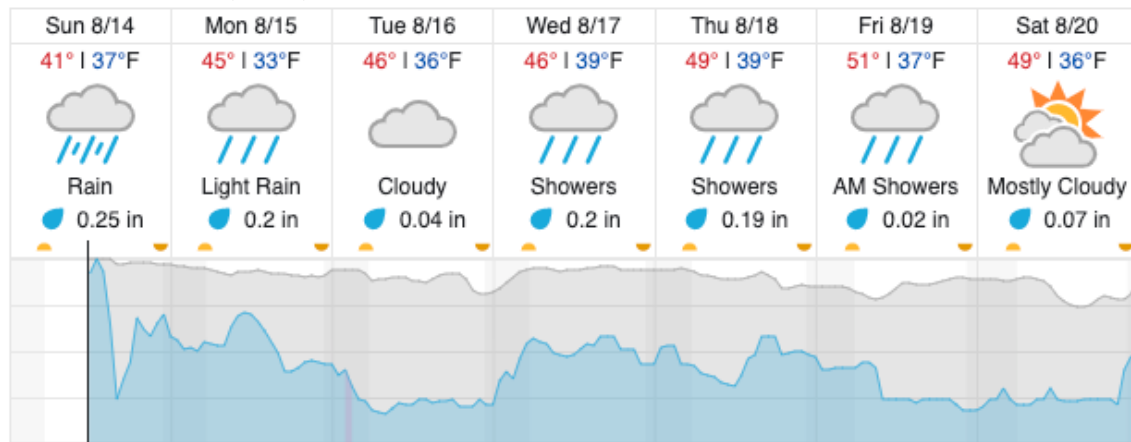
Deadhorse, AK (FBO)



### Utqiagvik, AK (BARR)



### Galbraith Lake, AK (TOOL)



source: wunderground.com

### Flight Collection Plan for 14 August 2022

#### Flyority 1

Collection Area: Barrow Environmental Observatory (BARR) – P1 Flight Box

Flight Plan Name: D18\_BARR\_R1\_P1\_P2\_P3\_v5\_PRM.xml

On-station Time: 2030 UTC / 1230 L (30deg)

#### Flyority 2

Collection Area: Barrow Environmental Observatory (BARR) – P2 Flight Box

Flight Plan Name: D18\_BARR\_R1\_P1\_P2\_P3\_v5\_PRM.xml

On-station Time: 2030 UTC / 1230 L (30deg)

#### Flyority 3

Collection Area: Barrow Environmental Observatory (BARR) – P3 Flight Box

Flight Plan Name: D18\_BARR\_R1\_P1\_P2\_P3\_v5\_PRM.xml

On-station Time: 2030 UTC / 1230 L (30deg)

**Flyority 4** Collection Area: Toolik Lake (TOOL)

Flight Plan Name: D18\_TOOL\_C1\_P1\_v3\_PRM.xml

On-station Time: 1920 UTC / 1120 L (30deg) – ONLY IF GREEN

**Flyority 5**

Collection Area: Oksrukuyik Creek (OKSR)

Flight Plan Name: D18\_OKSR\_A1\_P1\_v2\_PRM

On-station Time: 1920 UTC / 1120 L (30deg) – ONLY IF GREEN

**Crew:** Ian (Lidar), Mike (NIS)