



Payload 1 Daily Flight Report



Date: 2022-10-14

Flight Campaign ID: P1C1

Airport, FBO ID, City: Rafeal Hernandez International Airport (TJBQ) - Aguadilla, Puerto Rico

Aircraft: N331AR

Domain: 04 (Atlantic Neotropical)

Sites Flown: None

Days left in Domain: 29

Report Author: Abe

Lidar Operators: Abe

Flight Hours: 00:00

Spectrometer Operators: Cameron

Hours until maintenance: 75.62

Pilots: Justin , Sam

Ground Crew: Mitch

Summary

The crew continued the pumping and cooling process today along with more coordination items with the FBO. The system reached its temp and pressure around 8:00pm local time and the pump was removed. The system is ready for collection flights starting tomorrow morning.

Concerns

None

Comments

-The 120' GPU cable arrived at the FBO today. Thanks Matt! Due to the short distance the plane will be pulled out of the hangar before a flight, the NEON plug-in GPU will be used for pre-engine start powering.

Cumulative Domain Coverage

D04 | CUPE (Rio Cupeyes)

1	2	3	4	5	6	7	8	9	10
---	---	---	---	---	---	---	---	---	----

Flown: 0% (0/10)

Green: 0% (0/10)

Yellow: 0% (0/10)

Red: 0% (0/10)

D04 | GUAN (Guanica Forest)

1	2	3	4	5	6	7	8	9	10	11	12	13	14	15	16	17	18	19	20
21	22	23	24	25	26	27	28	29	30	31	32	33	34						

Flown: 0% (0/34)

Green: 0% (0/34)

Yellow: 0% (0/34)

Red: 0% (0/34)

D04 | GUIL (Rio Guilarte)

1	2	3	4	5	6	7	8	9	10	11	12	13	14	15
---	---	---	---	---	---	---	---	---	----	----	----	----	----	----

Flown: 0% (0/15)
Green: 0% (0/15)
Yellow: 0% (0/15)
Red: 0% (0/15)

D04 | LAJA (Lajas Experimental Station)

1	2	3	4	5	6	7	8	9	10	11	12	13	14	15	16	17	18	19	20
---	---	---	---	---	---	---	---	---	----	----	----	----	----	----	----	----	----	----	----

21	22
----	----

Flown: 0% (0/22)
Green: 0% (0/22)
Yellow: 0% (0/22)
Red: 0% (0/22)

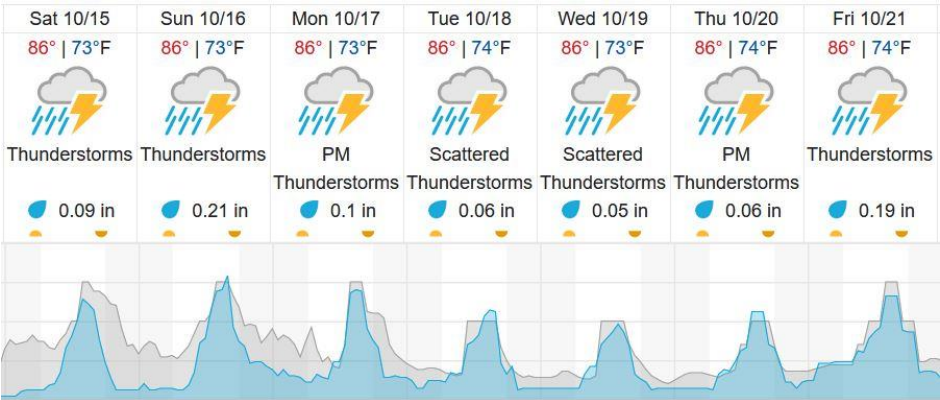
D04 | N04C (D04 Nominal Runway)

1	2
---	---

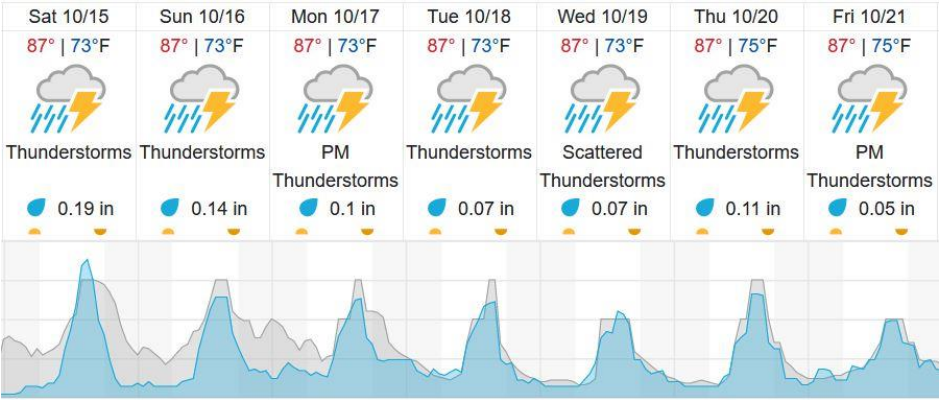
Flown: 0% (0/2)
Green: 0% (0/2)
Yellow: 0% (0/2)
Red: 0% (0/2)

Weather Forecast

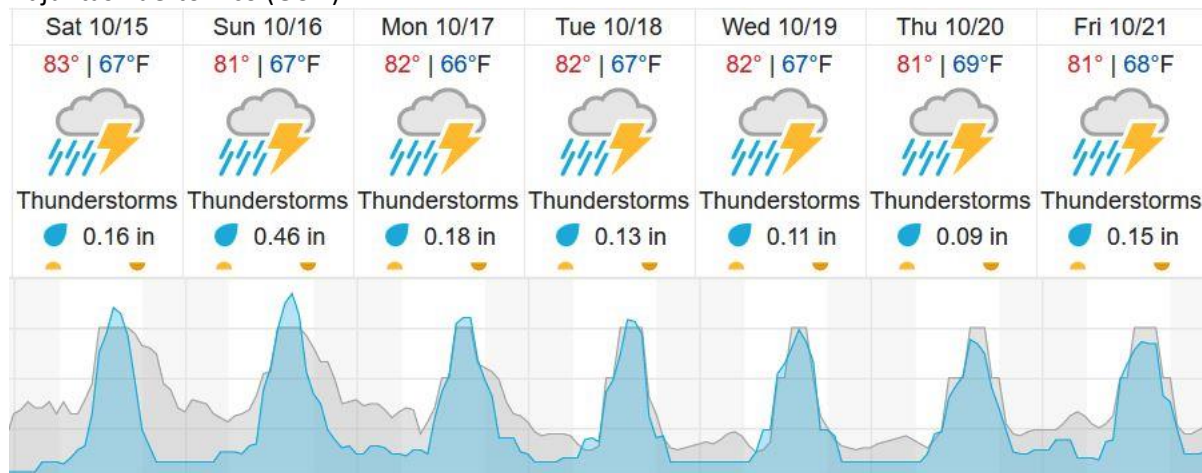
Guayanilla, Puerto Rico (GUAN)



San German, Puerto Rico (LAJA & CUPE)



Adjuntas Puerto Rico (GUIL)



source: wunderground.com

Flight Collection Plan for 15 October 2022

Flyority 1

Collection Area: Guanica Forest (GUAN)

Flight Plan Name: D04_GUAN_C1_P1_v1_PRM.xml

On-station Time: 1330 UTC / 0930 L

Flyority 2

Collection Area: Lajas Experimental Station (LAJA)

Flight Plan Name: D04_LAJA_R1_P1_v6_PRM.xml

On-station Time: 1330 UTC / 0930 L

Flyority 3

Collection Area: Rio Cupeyes (CUPE)

Flight Plan Name: D04_CUPE_A1_P1_v1_PRM.xml

On-station Time: 1330 UTC / 0930 L

Flyority 4

Collection Area: Rio Guilarte (GUIL)

Flight Plan Name: D04_GUIL_A2_P1_v2_PRM.xml

On-station Time: 1330 UTC / 0930 L

Flyority 5

Collection Area: D04 Nominal Runway

Flight Plan Name: D04_N04C_Nominal_Runway_Test_v1_PRM.xml

On-station Time: NA

CREW:

Lidar: Cameron, NIS: Mitch, Ground: Abe