



Payload 1 Daily Flight Report



Date: 2024-05-17

Flight Campaign ID: P1C1

Airport, FBO ID, City: Wichita Falls Municipal Airport (KSPS) - Wichita Falls, TX

Aircraft: N615AR

Domain: 11 (Southern Plains)

Sites Flown: None

Days left in Domain: 13

Report Author: Abe

Lidar Operators: Abe

Flight Hours: 00:00

Spectrometer Operators: John **Hours until maintenance:** 103.05

Pilots: Jeff, Vince

Summary

Low cumulus clouds at the beginning of solar angle at all of our sites today, and the clouds persisted for the rest of the day. No collection flights were made.

Concerns

None

Comments

-The AOP permanent GPS at OAES seems to be malfunctioning and attempts to remotely resolve it were unsuccessful. There is however a 1sec CORS GPS site within our 20km ring standard that will be used from now on. The CORS GPS site is OKCL.

Cumulative Domain Coverage

D11 | BLUE (Blue River aquatic site)

1	2	3	4	5	6	7	8	9	10	11	12	13	14	15
---	---	---	---	---	---	---	---	---	----	----	----	----	----	----

Flown: 0% (0/15)

Green: 0% (0/15)

Yellow: 0% (0/15)

Red: 0% (0/15)

D11 | CLBJ (LBJ National Grassland)

1	2	3	4	5	6	7	8	9	10	11	12	13	14	15	16	17	18	19	20
21	22	23	24	25	26	27	28	29											

Flown: 17% (5/29)

Green: 14% (4/29)

Yellow: 3% (1/29)

Red: 0% (0/29)

D11 | OAES (Klemme Range Research Station)

1	2	3	4	5	6	7	8	9	10	11	12	13	14	15	16	17	18	19	20
21	22	23	24	25	26	27	28	29	30	31	32	33	34	35	36				

Flown: 0% (0/36)
 Green: 0% (0/36)
 Yellow: 0% (0/36)
 Red: 0% (0/36)

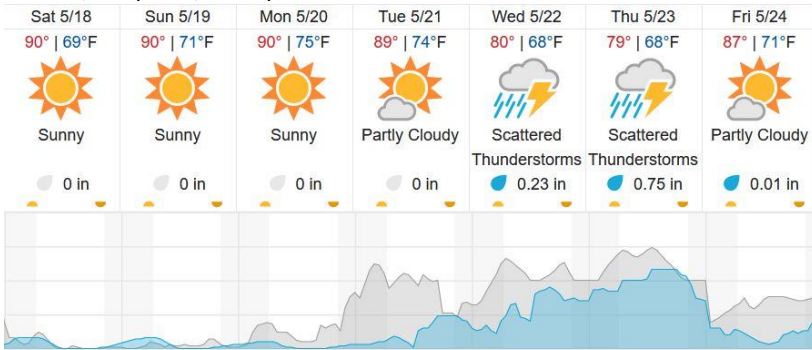
D11 | PRIN (Pringle Creek)

1	2	3	4	5	6	7	8	9	10	11	12	13	14	15	16	17	18	19	20
21	22	23	24	25	26														

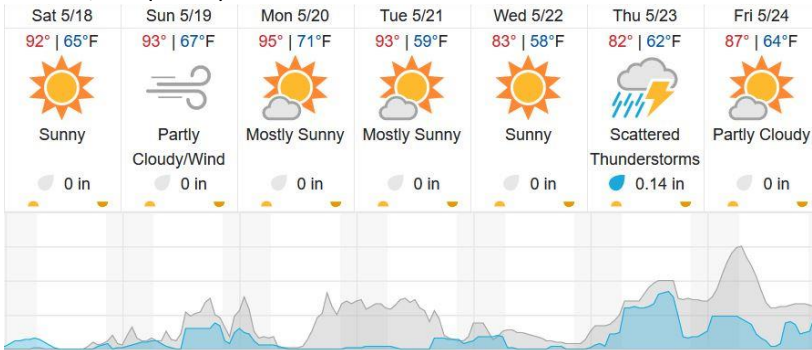
Flown: 0% (0/26)
 Green: 0% (0/26)
 Yellow: 0% (0/26)
 Red: 0% (0/26)

Weather Forecast

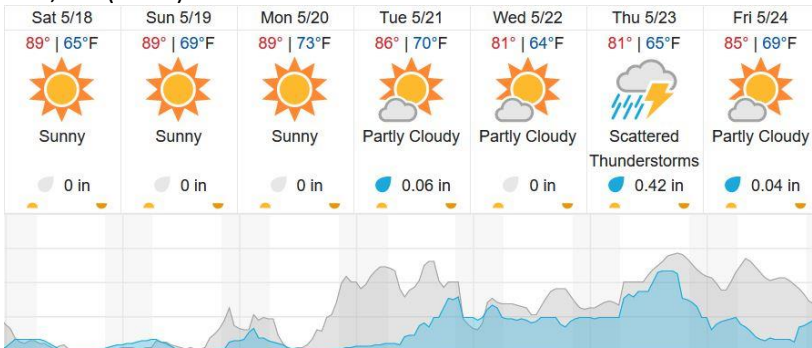
Alvord, TX (CLBJ, PRIN)



Clinton, OK (OAES)



Ada, OK (BLUE)



Cloud Cover (%)	Chance of Precip. (%)
-----------------	-----------------------

source: wunderground.com

Flight Collection Plan for 18 May 2024

Flyority 1

Collection Area: LBJ Grasslands (CLBJ)

Flight Plan Name: D11_CLBJ_C1_P1_v4_PRM.xml

On-Station Time: (40 degrees): 1500-2200Z

Flyority 2

Collection Area: Klemme Range Research Station (OAES)

Flight Plan Name: D11_OAES_R1_P1_v4_PRM.xml

On-Station Time: (35 degrees): 1440-2230Z

Flyority 3

Collection Area: Blue River (BLUE)

Flight Plan Name: D11_BLUE_A2_P1_V4_PRM.xml

On-Station Time: (40 degrees): 1500-2200Z

Flyority 4

Collection Area: Pringle Creek (PRIN)

Flight Plan Name: D11_PRIN_A1_P1_v5_PRM.xml

On-Station Time: (40 degrees): 1450-21500Z

Flight Crew: John (Lidar), Abe (NIS)