



Payload 3 Daily Flight Report



Date: 2024-06-21
Flight Campaign ID: P3C1
Airport, FBO ID, City: Wausau Wisconsin (KAUW) - Wausau, WI
Aircraft: N821AR

Domain: 05 (Great Lakes)
Sites Flown: None
Days left in Domain: 24

Report Author: Matt
Lidar Operators: Matt **Flight Hours:** 00:00
Spectrometer Operators: John **Hours until maintenance:** 38.60
Pilots: Justin, Jeff

Summary
Rain and cloudy conditions throughout the area prevented flights.

Concerns
None.

Comments
None.

Cumulative Domain Coverage
Estimated Cloud Cover Key

Green:	Yellow:	Red:
0-10%	11-50%	>50%

Solar Angle Less Than 40 degrees

Line #

D05 | CHEQ (Chequamegon-Nicolet National Forest)

2	3	4	5	6	7	8	9	10	11	12	13	14	15	16	17
---	---	---	---	---	---	---	---	----	----	----	----	----	----	----	----

Flown: 0% (0/16)
Green: 0% (0/16)
Yellow: 0% (0/16)
Red: 0% (0/16)

D05 | LIRO (Little Rock Lake)

2	3	4	5	6	7	8
---	---	---	---	---	---	---

Flown: 0% (0/7)
Green: 0% (0/7)
Yellow: 0% (0/7)
Red: 0% (0/7)

D05|STEI_TREE_P1 (Steigerwaldt Land Services and Treehaven Priority 1)

2	3	4	5	6	7	8	9	10	11	12	13	14	15	16	17	18	19	20	21	
22	23	24	25	26																

Flown: 0% (0/25)
 Green: 0% (0/25)
 Yellow: 0% (0/25)
 Red: 0% (0/25)

D05|STEI_TREE_P2 (Steigerwaldt Land Services and Treehaven Priority 2)

27	28	29	30	31	32	33	34	35	36	37	38	39	40	41	42	43	44
----	----	----	----	----	----	----	----	----	----	----	----	----	----	----	----	----	----

Flown: 0% (0/18)
 Green: 0% (0/18)
 Yellow: 0% (0/18)
 Red: 0% (0/18)

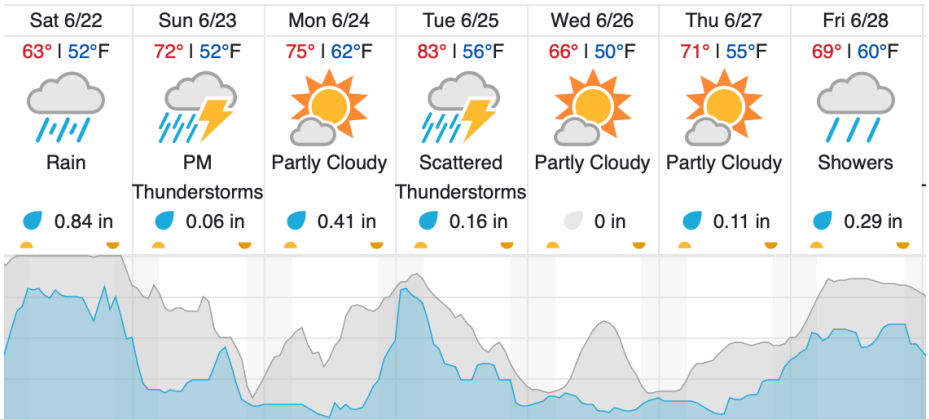
D05|UNDE (University of Notre Dame Environmental Research Center)

2	3	4	5	6	7	8	9	10	11	12	13	14	15	16	17	18	19	20	21	
22	23	24	25	26	27	28	29													

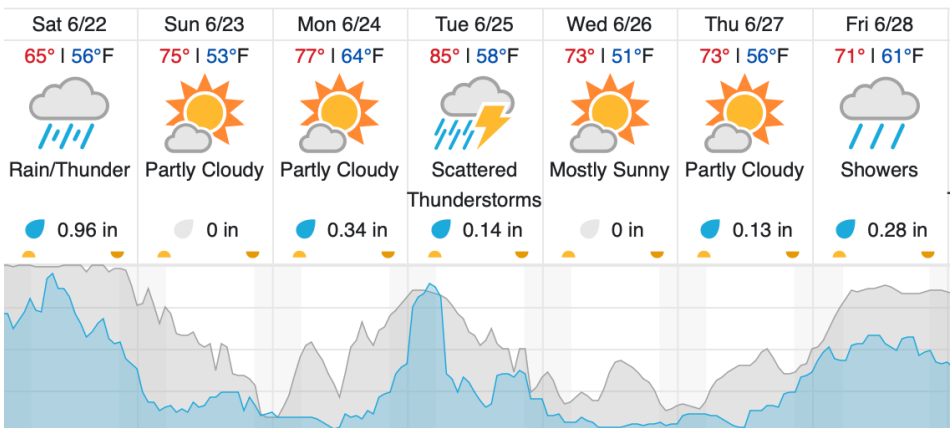
Flown: 0% (0/28)
 Green: 0% (0/28)
 Yellow: 0% (0/28)
 Red: 0% (0/28)

Weather Forecast

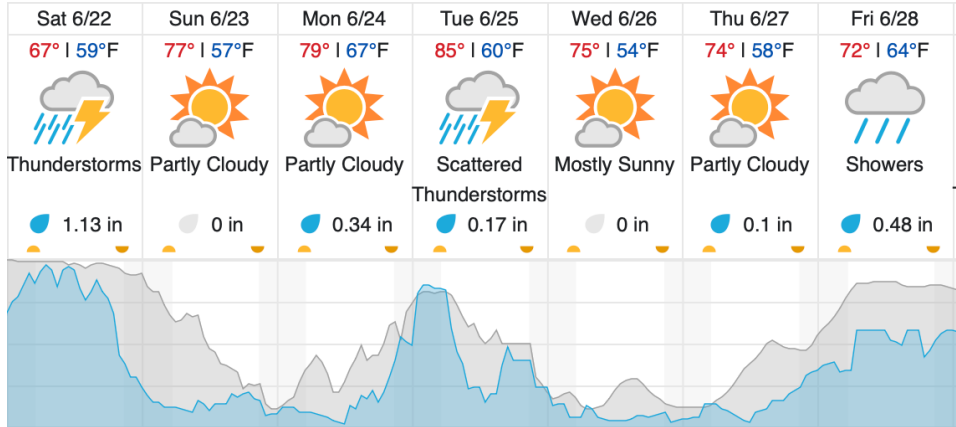
Boulder Junction, WI (UNDE, LIRO)



Tomahawk, WI (STEI)



Wausau, WI (KAUW)



Cloud Cover (%)	Chance of Precip. (%)
-----------------	-----------------------

source: wunderground.com

Flight Collection Plan for 22 June 2024

Flyority 1

Collection Area: UNDERC (UNDE)

Flight Plan Name: D05_UNDE_C1_P1_v2_Q780

On-station Time: 1420 UTC / 0920 L

Flyority 2

Collection Area: Steigerwaldt Land Services - Treehaven (STEI-TREE), Priority 1 Flight Box

Flight Plan Name: D5_STEI_TREE_R1_P1_P2_v3_Q780

On-station Time: 1420 UTC / 0920 L

Flyority 3

Collection Area: Chequamegon-Nicolet National Forest (CHEQ)

Flight Plan Name: D5_CHEQ_R2_P1_v3_Q780

On-station Time: 1420 UTC / 0920 L

Flyority 4

Collection Area: Steigerwaldt Land Services - Treehaven (STEI-TREE), Priority 2 Flight Box

Flight Plan Name: D5_STEI_TREE_R1_P1_P2_v3_Q780

On-station Time: 1420 UTC / 0920 L

Flyority 5

Collection Area: Little Rock Lake (LIRO)

Flight Plan Name: D5_LIRO_A1_P2_v2_Q780

On-station Time: 1420 UTC / 0920 L

Flyority 6

Collection Area: Wabikon Forest Dynamics Plot (WABI)

Flight Plan Name: D5_WABI_S1_P1_v2_Q780

On-station Time: 1420 UTC / 0920 L

Flight Crew: John (Lidar), Matt (NIS)

