



Payload 1 Daily Flight Report



Date: 2024-06-25

Flight Campaign ID: P1C1

Airport, FBO ID, City: Fairbanks International Airport (PAFA) - Fairbanks, AK

Aircraft: N615AR

Domain: 19 (Taiga)

Sites Flown: None

Days left in Domain: 35

Report Author: Abe

Lidar Operators: Abe

Flight Hours: 00:00

Spectrometer Operators: Cameron **Hours until maintenance:** 109.63

Pilots: Vince, Cody

Summary

Plenty of clouds and thick smoke kept the crew on the ground today. No collection flights were made.

Concerns

Lots of wildfires to the south of Fairbanks. With the fires right in the middle of our 3 sites, it depends on which way the wind is blowing, but the smoke always drifts toward at least one of the sites. The crew is monitoring the situation.

Comments

-a replenishment of 8 TB raid discs were received this morning.

Cumulative Domain Coverage

D19|BONA (Caribou Creek and Poker Flats Watershed)

| | | | | | | | | | | | | | | | | | | | |
|----|----|----|----|----|----|----|----|----|----|----|----|----|----|----|----|----|----|----|----|
| 1 | 2 | 3 | 4 | 5 | 6 | 7 | 8 | 9 | 10 | 11 | 12 | 13 | 14 | 15 | 16 | 17 | 18 | 19 | 20 |
| 21 | 22 | 23 | 24 | 25 | 26 | 27 | 28 | 29 | 30 | 31 | 32 | 33 | 34 | 35 | 36 | 37 | 38 | 39 | 40 |
| 41 | 42 | 43 | 44 | 45 | 46 | | | | | | | | | | | | | | |

Flown: 0% (0/46)

Green: 0% (0/46)

Yellow: 0% (0/46)

Red: 0% (0/46)

D19|DEJU (Delta Junction)

| | | | | | | | | | | | | | | | | | | | |
|----|---|---|---|---|---|---|---|---|----|----|----|----|----|----|----|----|----|----|----|
| 1 | 2 | 3 | 4 | 5 | 6 | 7 | 8 | 9 | 10 | 11 | 12 | 13 | 14 | 15 | 16 | 17 | 18 | 19 | 20 |
| 21 | | | | | | | | | | | | | | | | | | | |

Flown: 0% (0/21)

Green: 0% (0/21)

Yellow: 0% (0/21)

Red: 0% (0/21)

D19 | HEAL (Healy)

| | | | | | | | | | | | | | | | | | | | |
|----|----|----|----|----|----|----|----|----|----|----|----|----|----|----|----|----|----|----|----|
| 1 | 2 | 3 | 4 | 5 | 6 | 7 | 8 | 9 | 10 | 11 | 12 | 13 | 14 | 15 | 16 | 17 | 18 | 19 | 20 |
| 21 | 22 | 23 | 24 | 25 | 26 | 27 | 28 | 29 | 30 | 31 | 32 | 33 | | | | | | | |

Flown: 0% (0/33)
 Green: 0% (0/33)
 Yellow: 0% (0/33)
 Red: 0% (0/33)

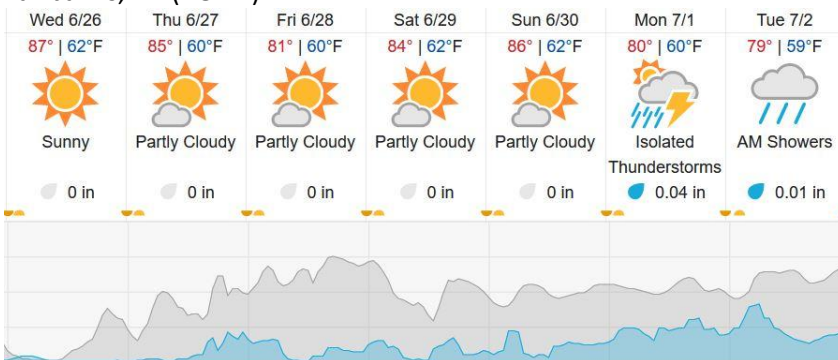
D19 | N19A (D19 Nominal Runway)

| | |
|---|---|
| 1 | 2 |
|---|---|

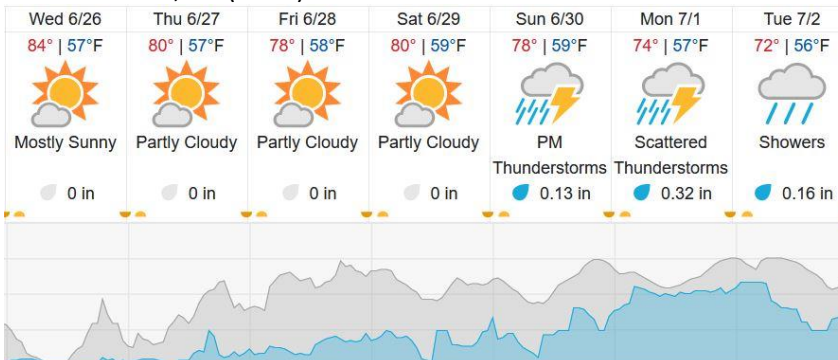
Flown: 0% (0/2)
 Green: 0% (0/2)
 Yellow: 0% (0/2)
 Red: 0% (0/2)

Weather Forecast

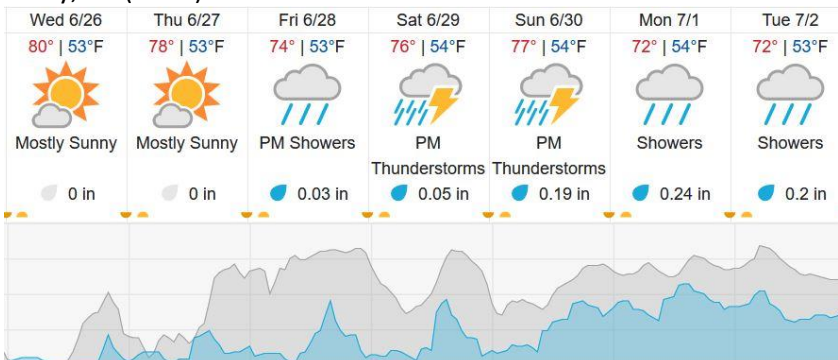
Fairbanks, AK (BONA)



Delta Junction, AK (DEJU)



Healy, AK (HEAL)



| | |
|-----------------|-----------------------|
| Cloud Cover (%) | Chance of Precip. (%) |
|-----------------|-----------------------|

Flight Collection Plan for 26 June 2024

Flyority 1

Collection Area: Caribou Creek – Poker Flats Watershed (BONA)

Flight Plan Name: D19_BONA_C1_P1_v2_PRM.xml

On-Station Time: 10:10 L / 18:10 UTC

Flyority 2

Collection Area: Healy (HEAL)

Flight Plan Name: D19_HEAL_R3_P1_v2_PRM.xml

On-Station Time: 10:10 L / 18:10 UTC

Flyority 3

Collection Area: Delta Junction (DEJU) – Priority Flight Box 1

Flight Plan Name: D19_DEJU_R1_P1_P2_v6_PRM.xml

On-Station Time: 10:00 L / 18:00 UTC

Flyority 4

Collection Area: Delta Junction (DEJU) – Priority Flight Box 2

Flight Plan Name: D19_DEJU_R1_P1_P2_v6_PRM.xml

On-Station Time: 10:00 L / 18:00 UTC

Flyority 3

Collection Area: Nominal Runway – D19

Flight Plan Name: D19_N19A_Nominal_Runway_Test_v2_PRM.xml

Crew: Cam (Lidar), Abe (NIS)