



Payload 3 Daily Flight Report



Date: 2024-07-10

Flight Campaign ID: P3C1

Airport, FBO ID, City: Wausau Downtown Airport (KAUW) - Wausau, WI

Aircraft: N821AR

Domain: 05 (Great Lakes)

Sites Flown: None

Days left in Domain: 5

Report Author: Elissa

Lidar Operators: Elissa

Flight Hours: 00:00

Spectrometer Operators: Cameron **Hours until maintenance:** 23.82

Pilots: Justin, Jacob

Summary

No green conditions appeared today. We held off on flights as the forecast for tomorrow and Friday is more promising and only high priority lines remain to be collected.

Concerns

None.

Comments

QA seems to have run correctly on the last flight now that the pospac issue is resolved, however the science team is still reviewing data. Once those flights are approved RAID 05 will be shipped.

Cumulative Domain Coverage

Estimated Cloud Cover Key

Green:	Yellow:	Red:
0-10%	11-50%	>50%

Solar Angle Less Than 40 degrees

Line #

D05 | CHEQ (Chequamegon-Nicolet National Forest)

2	3	4	5	6	7	8	9	10	11	12	13	14	15	16	17
---	---	---	---	---	---	---	---	----	----	----	----	----	----	----	----

Flown: 100% (16/16)

Green: 0% (0/16)

Yellow: 31% (5/16)

Red: 69% (11/16)

D05 | LIRO (Little Rock Lake)

2	3	4	5	6	7	8
---	---	---	---	---	---	---

Flown: 100% (7/7)

Green: 0% (0/7)

Yellow: 71% (5/7)

Red: 29% (2/7)

D05 | STEI_TREE_P1 (Steigerwaldt Land Services and Treehaven Priority 1)

2	3	4	5	6	7	8	9	10	11	12	13	14	15	16	17	18	19	20	21
22	23	24	25	26															

Flown: 44% (11/25)
 Green: 44% (11/25)
 Yellow: 0% (0/25)
 Red: 0% (0/25)

D05 | STEI_TREE_P2 (Steigerwaldt Land Services and Treehaven Priority 2)

27	28	29	30	31	32	33	34	35	36	37	38	39	40	41	42	43	44
----	----	----	----	----	----	----	----	----	----	----	----	----	----	----	----	----	----

Flown: 100% (18/18)
 Green: 0% (0/18)
 Yellow: 61% (11/18)
 Red: 39% (7/18)

D05 | UNDE (University of Notre Dame Environmental Research Center)

2	3	4	5	6	7	8*	9*	10	11	12	13	14	15	16	17	18	19	20	21
22	23	24	25	26	27	28	29												

Flown: 82% (23/28)
 Green: 25% (7/28)
 Yellow: 4% (1/28)
 Red: 54% (15/28)
 * Collected at 35deg solar angle

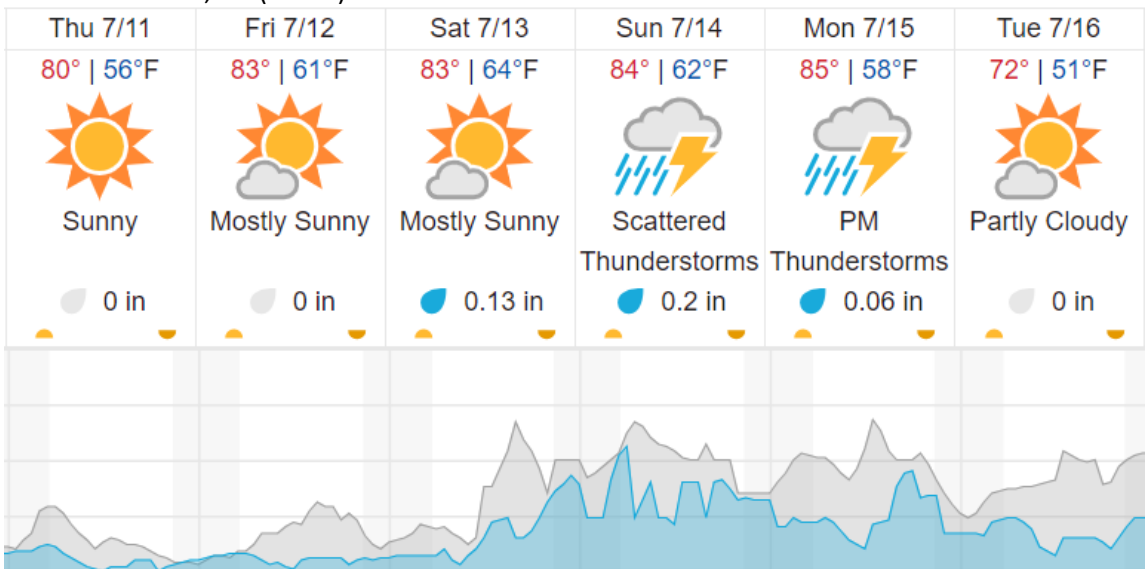
D05 | WABI (NEON Research Support Services - Wabikon Forest Dynamics Plot)

2	3	4	5	6	7
---	---	---	---	---	---

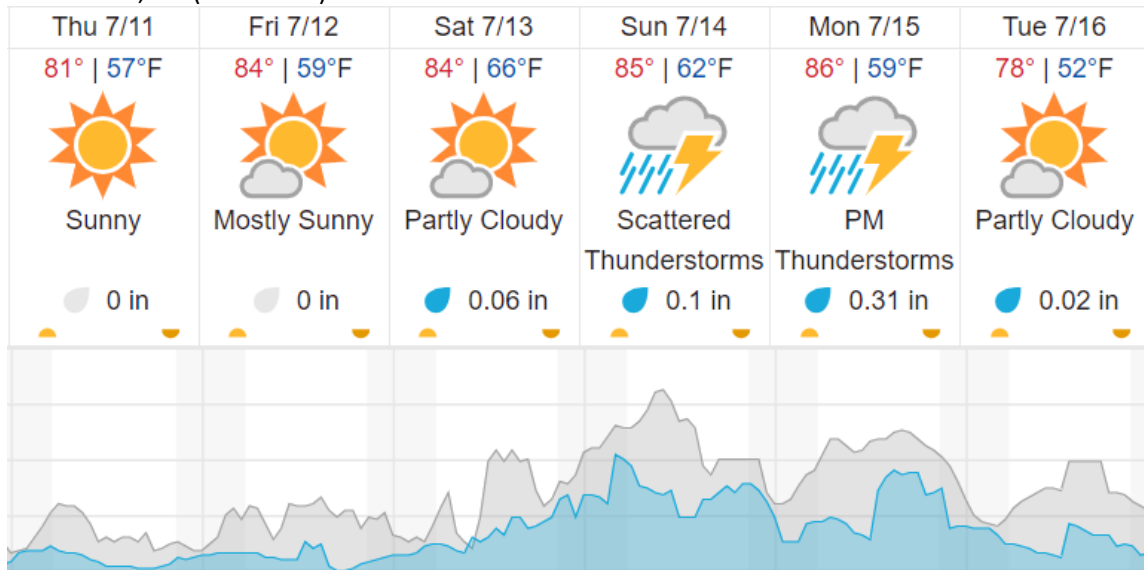
Flown: 0% (0/6)
 Green: 0% (0/6)
 Yellow: 0% (0/6)
 Red: 0% (0/6)

Weather Forecast

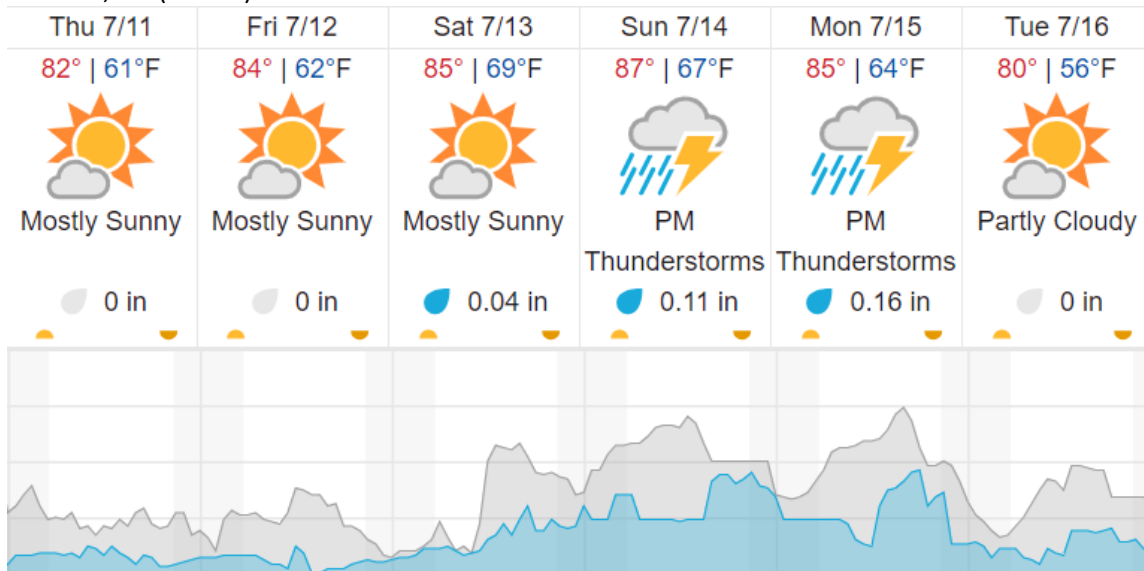
Boulder Junction, WI (UNDE)



Tomahawk, WI (STEI-TREE)



Wausau, WI (KAUW)



source: wunderground.com

Flight Collection Plan for 11 July 2024

Flyority 1

Collection Area: UNDERC (UNDE)- *if Red/Yellow lines 1-9; if Green lines 2-17, 23-29*

Flight Plan Name: D05_UNDE_C1_P1_v2_Q780

On-station Time: 1420 UTC / 0920 L

Flyority 2

Collection Area: Steigerwaldt Land Services - Treehaven (STEI-TREE), Priority 1 Flight Box- lines 1-15

Flight Plan Name: D05_STEI_TREE_R1_P1_P2_v3_Q780

On-station Time: 1420 UTC / 0920 L

Flyority 3

Collection Area: Chequamegon-Nicolet National Forest (CHEQ)- **if Green**

Flight Plan Name: D05_CHEQ_R2_P1_v3_Q780

On-station Time: 1420 UTC / 0920 L

Flyority 4

Collection Area: Steigerwaldt Land Services - Treehaven (STEI-TREE), Priority 2 Flight Box- **if Green**

Flight Plan Name: D05_STEI_TREE_R1_P1_P2_v3_Q780

On-station Time: 1420 UTC / 0920 L

Flyority 5

Collection Area: Little Rock Lake (LIRO)- **if Green**

Flight Plan Name: D05_LIRO_A1_P2_v2_Q780

On-station Time: 1420 UTC / 0920 L

Flyority 6

Collection Area: NRSS Wabikon Forest Dynamics Plot (WABI)

Flight Plan Name: D05_WABI_S1_P1_v2_Q780

On-station Time: 1420 UTC / 0920 L

Flight Crew: Cam (Lidar), Elissa (NIS)