



## Payload 3 Daily Flight Report

**Date:** 2025-06-14

**Flight Campaign ID:** P3C1

**Airport, FBO ID, City:** Winchester Regional Airport (KOKV) - Winchester, VA; -

**Aircraft:** N821AR

**Domain:** 02 (Mid-Atlantic)

**Sites Flown:** None

**Days left in Domain:** 0

**Report Author:** Mitch

**Lidar Operators:** Mitch

**Flight Hours:** 00:00

**Spectrometer Operators:** Cameron

**Hours until maintenance:** 74.55

**Pilots:** Justin, Tim

### Summary

Overcast conditions throughout the day with intermittent showers and thunderstorms. No chance to improve coverage. Crew will look to reposition to Wausau, WI for D05 collects tomorrow.

### Concerns

None

### Comments

None

### Cumulative Domain Coverage

D02 | BLAN (Bland Experimental Farm)

2	3	4	5	6	7	8	9	10	11	12	13	14	15	16	17	18	19	20	21
22	23	24	25	26	27	28	29	30	31	32	33								

Flown: 100% (32/32)

Green: 100% (32/32)

Yellow: 0% (0/32)

Red: 0% (0/32)

\* Flown within 35deg solar angle

D02 | SCBI (Smithsonian Conservation Biology Institute )

2	3	4	5	6	7	8	9	10	11	12	13	14	15	16	17	18	19	20	21
22	23	24	25	26	27	28	29	30	31	32									

Flown: 100% (31/31)

Green: 0% (0/31)

Yellow: 0% (0/31)

Red: 100% (31/31)

\* Flown within 35deg solar angle

D02 | SERC (Smithsonian Ecological Research Center )

2	3	4	5	6	7	8	9	10	11	12	13	14	15	16	17	18	19	20	21
22	23	24	25	26															

Flown: 100% (25/25)

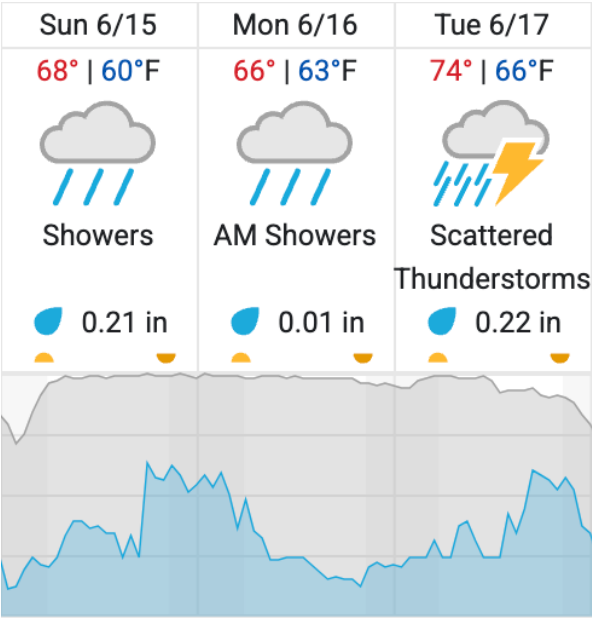
Green: 0% (0/25)

Yellow: 100% (25/25)

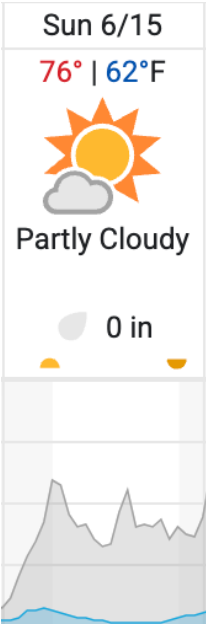
Red: 0% (0/25)  
\* Flown within 35deg solar angle

Weather Forecast

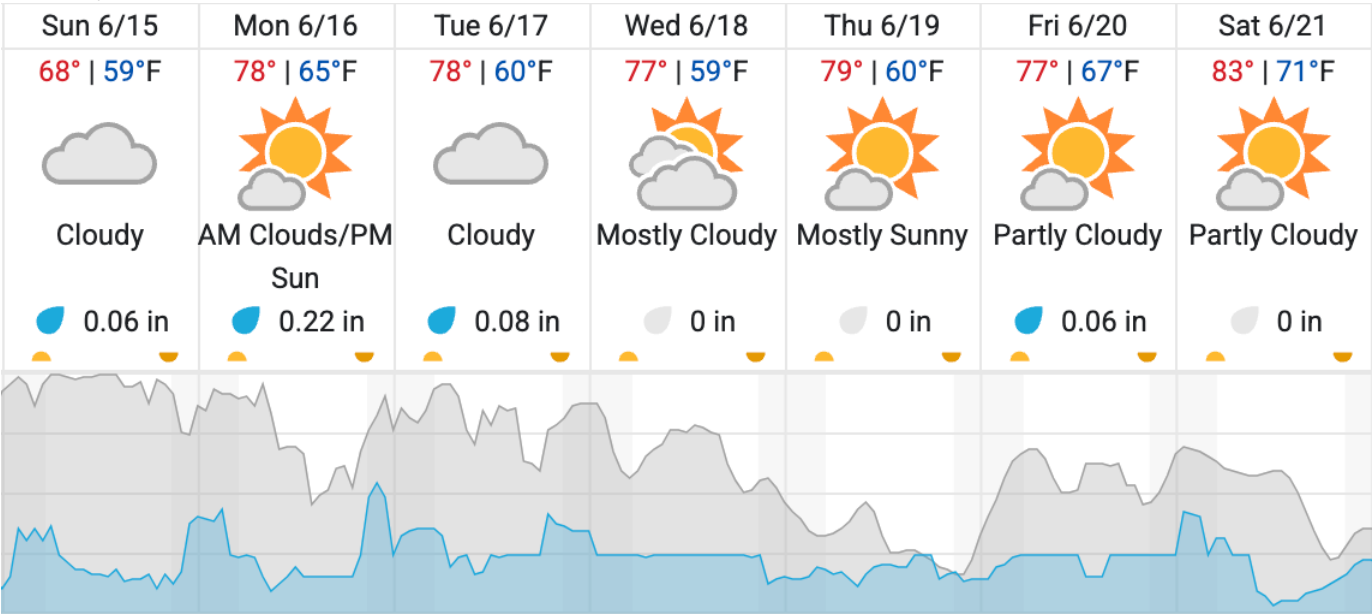
Winchester, VA



Toledo, OH



Wausau, WI



source: wunderground.com

Flight Collection Plan for 15 June 2025

Flyority 1  
Transit to D05

Crew: Cam (Flight), Mitch (Ground-KOKV), Mike (Ground-KAUW)