

Payload 3 Daily Flight Report



Date: 2025-06-28

Flight Campaign ID: P3C1

Airport, FBO ID, City: Wausau Downtown Airport (KAUW) - Wausau, WI

Aircraft: N821AR

Domain: 05 (Great Lakes)

Sites Flown: None.

Days left in Domain: 13

Report Author: Matt

Lidar Operators: Matt

Flight Hours: 00:00

Spectrometer Operators: John **Hours until maintenance:** 63.87

Pilots: Justin, Tim

Summary

Cloud cover throughout the region continues to keep the aircrew grounded. Next week looks promising for green science collections.

Concerns


None.

Comments

None.

Pictures

Ospreys atop the UNDE tower this morning



Cumulative Domain Coverage

Estimated Cloud Cover Key

Green:	Yellow:	Red:
0-10%	11-50%	>50%

Solar Angle Less Than 40 degrees: (*)

Cumulative Domain Coverage

D05 | CHEQ (Chequamegon-Nicolet National Forest)

2	3	4	5	6	7	8	9	10	11	12	13	14	15	16	17
---	---	---	---	---	---	---	---	----	----	----	----	----	----	----	----

Flown: 0% (0/16)

Green: 0% (0/16)

Yellow: 0% (0/16)

Red: 0% (0/16)

* Flown within 35deg solar angle

D05 | LIRO (Little Rock Lake)

2	3	4	5	6	7	8
---	---	---	---	---	---	---

Flown: 100% (7/7)

Green: 0% (0/7)

Yellow: 0% (0/7)

Red: 100% (7/7)

* Flown within 35deg solar angle

D05 | STEI_TREE_P1 (Steigerwaldt Land Services and Treehaven Priority 1)

2	3	4	5	6	7	8	9	10	11	12	13	14	15	16	17	18	19	20	21
22	23	24	25	26															

Flown: 0% (0/25)

Green: 0% (0/25)

Yellow: 0% (0/25)

Red: 0% (0/25)

* Flown within 35deg solar angle

D05 | STEI_TREE_P2 (Steigerwaldt Land Services and Treehaven Priority 2)

27	28	29	30	31	32	33	34	35	36	37	38	39	40	41	42	43	44
----	----	----	----	----	----	----	----	----	----	----	----	----	----	----	----	----	----

Flown: 100% (18/18)

Green: 0% (0/18)

Yellow: 0% (0/18)

Red: 100% (18/18)

* Flown within 35deg solar angle

D05 | UNDE (University of Notre Dame Environmental Research Center)

2	3	4	5	6	7	8	9	10	11	12	13	14	15	16	17	18	19	20	21
22	23	24	25	26	27	28	29												

Flown: 32% (9/28)

Green: 0% (0/28)

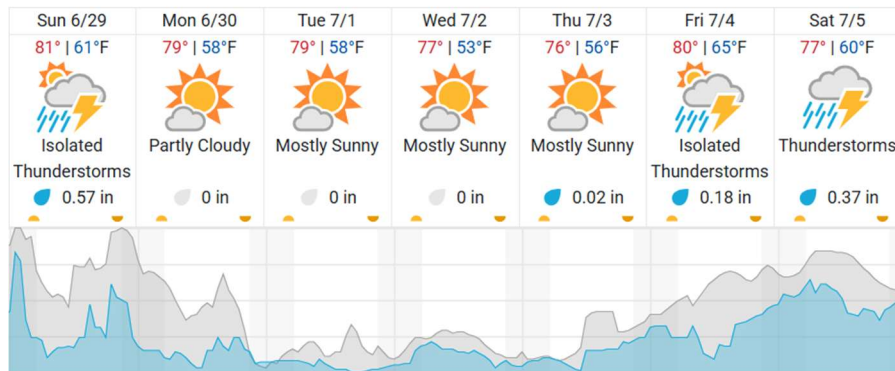
Yellow: 32% (9/28)

Red: 0% (0/28)

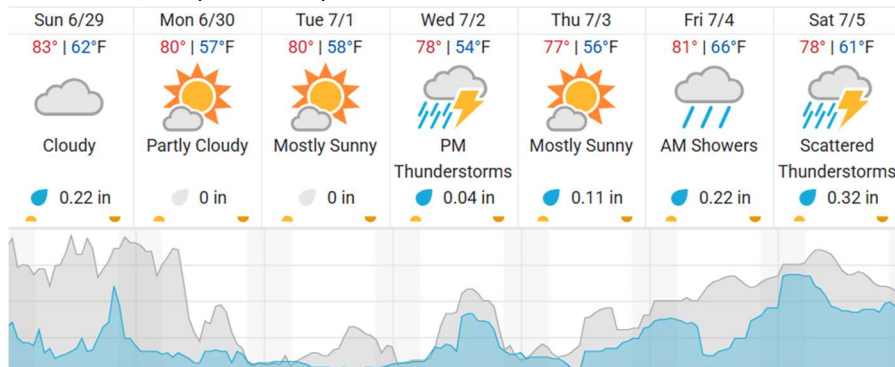
* Flown within 35deg solar angle

Weather Forecast

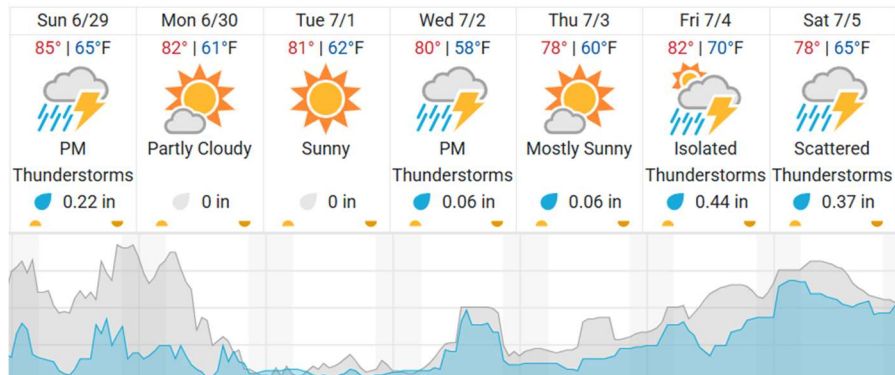
Boulder Junction, WI (UNDE, LIRO)



Tomahawk, WI (STEI-TREE)



Wausau, WI (FBO KAUW)



Cloud Cover (%) Chance of Precip. (%)

source: wunderground.com

Flight Collection Plan for June 29 2025

Flyority 1

Collection Area: Steigerwaldt Land Services - Treehaven (STEI-TREE)

Flight Plan Name: D05_STEI_TREE_R1_P1_P2_v3_Q780

On-station Time: 1420 UTC / 0920 L

Flyority 2

Collection Area: UNDERC (UNDE)

Flight Plan Name: D05_UNDE_C1_P1_v2_Q780

On-station Time: 1420 UTC / 0920 L

Flyority 3

Collection Area: Chequamegon-Nicolet National Forest (CHEQ)

Flight Plan Name: D05_CHEQ_R2_P1_v3_ Q780

On-station Time: 1420 UTC / 0920 L

Flyority 4 (only if green conditions)

Collection Area: Little Rock Lake (LIRO)

Flight Plan Name: D05_LIRO_A1_P2_v2_ Q780

On-station Time: 1420 UTC / 0920 L

Flyority 5 (only if green conditions)

Collection Area: Steigerwaldt Land Services - Treehaven (STEI-TREE)

Flight Plan Name: D05_STEI_TREE_R1_P1_P2_v3_ Q780

On-station Time: 1420 UTC / 0920 L

Flight Crew: John (lidar), Matt (NIS)