



## Payload 3 Daily Flight Report



**Date:** 2025-07-04

**Flight Campaign ID:** P3C1

**Airport, FBO ID, City:** Wausau Downtown Airport (KAUW) - Wausau, WI; -

**Aircraft:** N821AR

**Domain:** 05 (Great Lakes)

**Sites Flown:** None

**Days left in Domain:** 7

**Report Author:** Matt

**Lidar Operators:** Matt

**Flight Hours:** 00:00

**Spectrometer Operators:** John **Hours until maintenance:** 55.42

**Pilots:** Justin, Tim

### Summary

Persistent layer of stratocumulus clouds and occasional rain showers blanketed the area. No flights were conducted.

### Concerns

None.

### Comments

None.

### Daily Coverage

Estimated Cloud Cover Key

Green:	Yellow:	Red:
0-10%	11-50%	>50%

Solar Angle Less Than 40 degrees: (\*)

### Cumulative Domain Coverage

D05 | CHEQ (Chequamegon-Nicolet National Forest)

2	3	4	5	6	7	8	9	10	11	12	13	14	15	16	17
---	---	---	---	---	---	---	---	----	----	----	----	----	----	----	----

Flown: 100% (16/16)

Green: 0% (0/16)

Yellow: 88% (14/16)

Red: 12% (2/16)

\* Flown within 35deg solar angle

### D05 | LIRO (Little Rock Lake)

2	3	4	5	6	7	8
---	---	---	---	---	---	---

Flown: 100% (7/7)

Green: 0% (0/7)

Yellow: 0% (0/7)

Red: 100% (7/7)

\* Flown within 35deg solar angle

### D05 | STEI\_TREE\_P1 (Steigerwaldt Land Services and Treehaven Priority 1)

2	3	4	5	6	7	8	9	10	11	12	13	14	15	16	17	18	19	20	21
22	23	24	25	26															

Flown: 100% (25/25)

Green: 100% (25/25)

Yellow: 0% (0/25)

Red: 0% (0/25)

\* Flown within 35deg solar angle

### D05 | STEI\_TREE\_P2 (Steigerwaldt Land Services and Treehaven Priority 2)

27	28	29	30	31	32	33	34	35	36	37	38	39	40	41	42	43	44
----	----	----	----	----	----	----	----	----	----	----	----	----	----	----	----	----	----

Flown: 100% (18/18)

Green: 0% (0/18)

Yellow: 0% (0/18)

Red: 100% (18/18)

\* Flown within 35deg solar angle

### D05 | UNDE (University of Notre Dame Environmental Research Center)

2	3	4	5	6	7	8	9	10	11	12	13	14	15	16	17	18	19	20	21
22	23	24	25	26	27	28	29												

Flown: 57% (16/28)

Green: 0% (0/28)

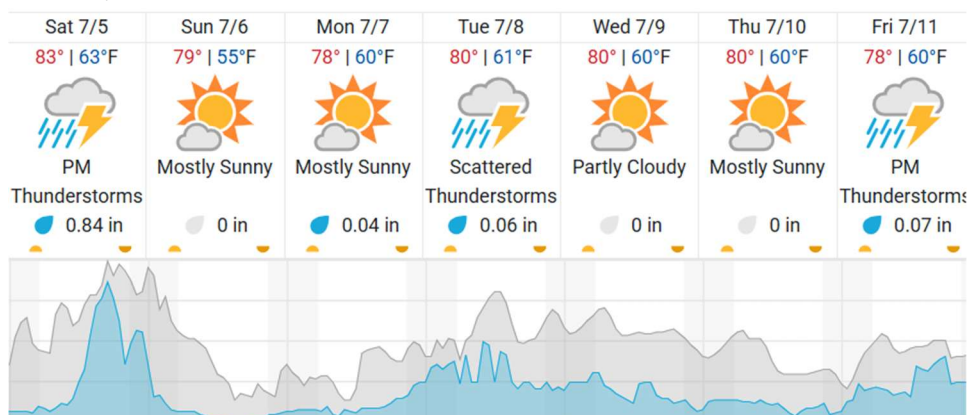
Yellow: 57% (16/28)

Red: 0% (0/28)

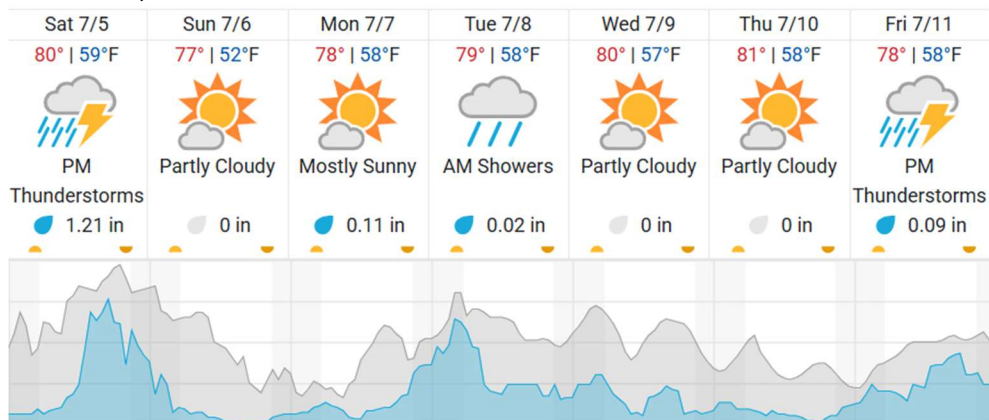
\* Flown within 35deg solar angle

## Weather Forecast

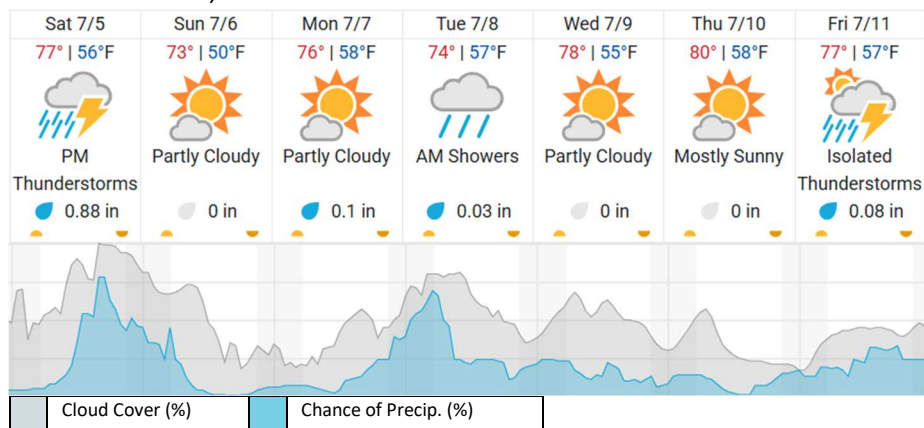
### Wausau, WI



## Tomahawk, WI



## Boulder Junction, WI



source: wunderground.com

## Flight Collection Plan for 5 July 2025

### Flyority 1

Collection Area: UNDERC (UNDE)

Flight Plan Name: D05\_UNDE\_C1\_P1\_v2\_Q780

On-station Time: 1420 UTC / 0920 L

### Flyority 2 (only if green conditions)

Collection Area: Chequamegon-Nicolet National Forest (CHEQ)

Flight Plan Name: D05\_CHEQ\_R2\_P1\_v3\_Q780

On-station Time: 1420 UTC / 0920 L

### Flyority 3 (only if green conditions)

Collection Area: Little Rock Lake (LIRO)

Flight Plan Name: D05\_LIRO\_A1\_P2\_v2\_Q780

On-station Time: 1420 UTC / 0920 L

### Flyority 4 (only if green conditions)

Collection Area: Steigerwaldt Land Services - Treehaven (STEI-TREE)

Flight Plan Name: D05\_STEI\_TREE\_R1\_P1\_P2\_v3\_Q780

On-station Time: 1420 UTC / 0920 L

**Flight Crew:** John (lidar), Matt (NIS)

