



## Payload 3 Daily Flight Report



**Date:** 2025-07-25

**Flight Campaign ID:** P3C1

**Airport, FBO ID, City:** Portland-Hillsborough Airport (KHIO) - Hillsboro, OR; -

**Aircraft:** N821AR

**Domain:** 16 (Pacific Northwest)

**Sites Flown:** None

**Days left in Domain:** 9

**Report Author:** Elissa

**Lidar Operators:** Elissa

**Flight Hours:** 00:00

**Spectrometer Operators:** Cameron **Hours until maintenance:** 107.08

**Pilots:** Justin, Troy

### Summary

No flights were conducted today due to lingering smoke in the region, as well as a solid cloud bank over ABBY and bordering WREF.

### Concerns

None.

### Comments

Mitch departed today - thanks for the hard work in D12 and D16!

### Cumulative Domain Coverage

Estimated Cloud Cover Key

Green:	Yellow:	Red:
0-10%	11-50%	>50%

Solar Angle Less Than 40 degrees: (\*)

D16 | ABBY (Abby Road)

1	2	3	4	5	6	7	8	9	10	11	12	13	14	15	16	17	18	19	20
21	22	23	24	25	26	27	28	29	30	31	32	33	34	35	36	37	38	39	40
41	42	43	44																

Flown: 0% (0/44)

Green: 0% (0/44)

Yellow: 0% (0/44)

Red: 0% (0/44)

\* Flown within 35deg solar angle

D16|MCRA (McRae Creek)

1	2	3	4	5	6	7	8	9
---	---	---	---	---	---	---	---	---

Flown: 0% (0/9)  
Green: 0% (0/9)  
Yellow: 0% (0/9)  
Red: 0% (0/9)  
\* Flown within 35deg solar angle

D16|WREF\_P1 (Wind River Experimental Forest Priority 1 )

1	2	3	4	5	6	7	8	9	10	11	12	13	14	15	16	17	18	19	20
21	22	23	24	25	26	27	28	29	30	31	32	33	34	35	36	37	38	39	40
41	42	43	44	45	46	47	48	49	50	51	52	53	54	55	56	57			

Flown: 2% (1/57)  
Green: 0% (0/57)  
Yellow: 2% (1/57)  
Red: 0% (0/57)  
\* Flown within 35deg solar angle

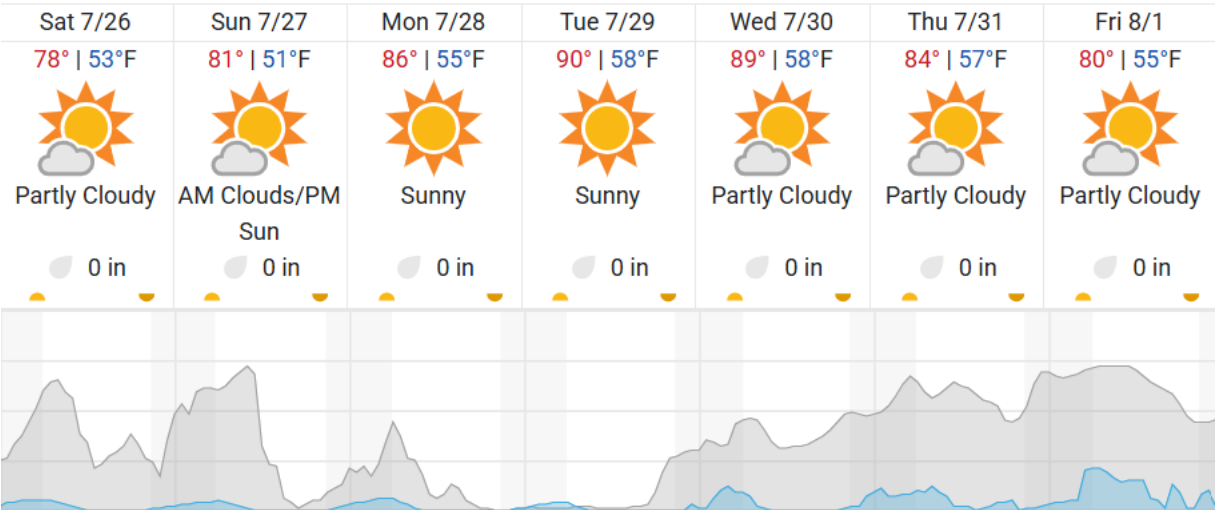
D16|WREF\_P2 (Wind River Experimental Forest Priority 2)

58	59	60	61	62	63	64	65	66	67	68	69	70	71	72	73	74	75	76	77
78	79																		

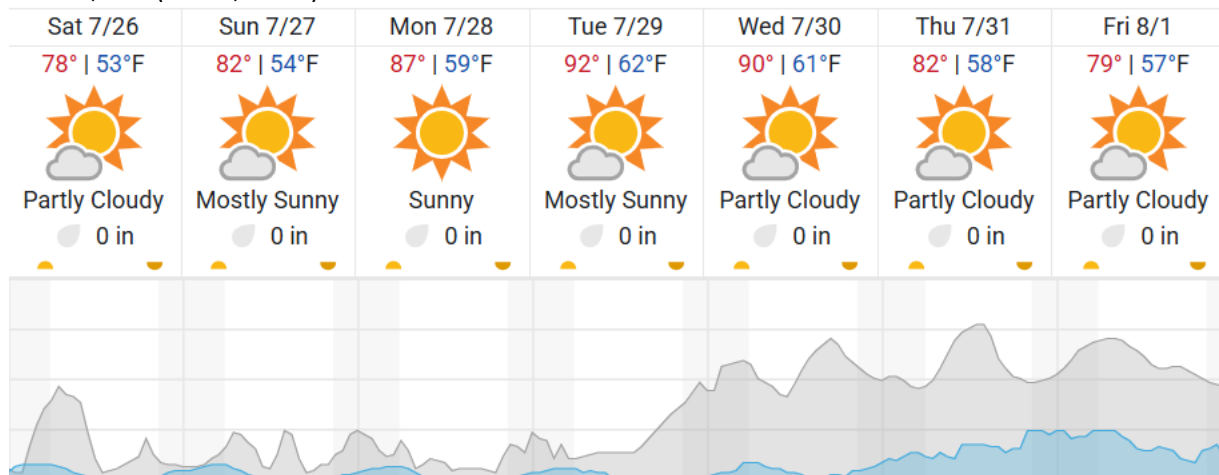
Flown: 100% (22/22)  
Green: 0% (0/22)  
Yellow: 100% (22/22)  
Red: 0% (0/22)  
\* Flown within 35deg solar angle

Weather Forecast

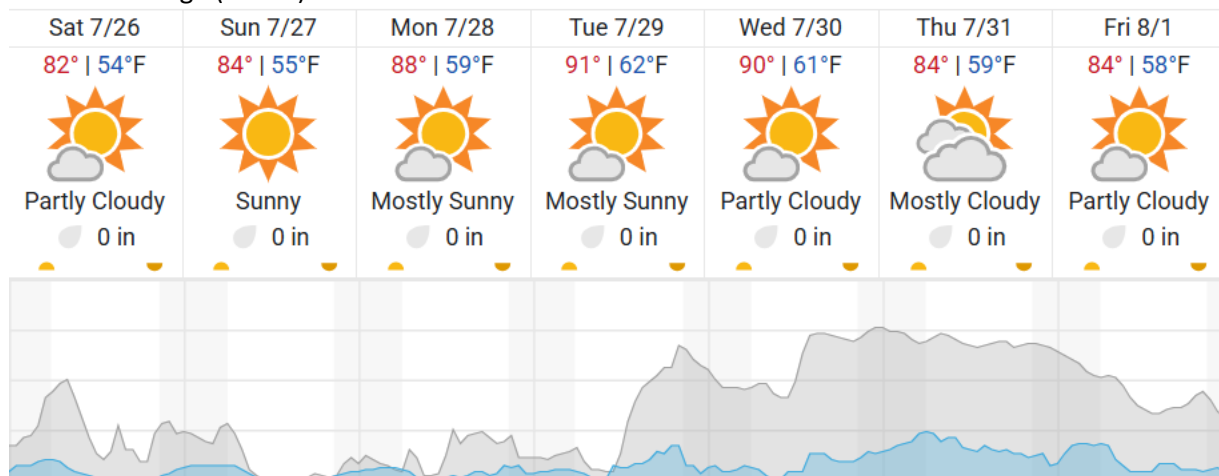
Hillsboro, OR (KHIO)



## Carson, WA (WREF, ABBY)



## McKenzie Bridge (MCRA)



	Cloud Cover (%)		Chance of Precip. (%)
--	-----------------	--	-----------------------

source: wunderground.com

## Flight Collection Plan for 26 July 2025

### Flyority 1

Collection Area: Wind River Experimental Forest (WREF) P1

Flight Plan Name: D16\_WREF\_C1\_P1\_v4\_Q780

On-Station Time: 1650 UTC / 0950 L

### Flyority 2

Collection Area: Abby Road (ABBY)

Flight Plan Name: D16\_ABBY\_R1\_P1\_v3\_Q780

On-Station Time: 1650 UTC / 0950 L

### Flyority 3

Collection Area: Wind River Experimental Forest (WREF) P2

Flight Plan Name: D16\_WREF\_C1\_P2\_v3\_Q780

On-Station Time: 1650 UTC / 0950 L

Flyority 4

Collection Area: McRae Creek (MCRA)

Flight Plan Name: D16\_MCRA\_A2\_P1\_v1\_Q780

On-Station Time: 1650 UTC / 0950 L

**Crew:** Cam (Lidar), Elissa (NIS)