



Payload 2 Daily Flight Report



Date: 2025-07-29

Flight Campaign ID: P2C1

Airport, FBO ID, City: Fairbanks International Airport (PAFA) - Fairbanks, AK

Aircraft: N615AR

Domain: 19 (Taiga)

Sites Flown: None.

Days left in Domain: 9

Report Author: John

Lidar Operators: John

Spectrometer Operators: Mike

Pilots: Manning, Vince

Flight Hours: 0.0

Hours until maintenance: 68.72

GPS Instruments: none.

Summary

Most of Alaska was ensconsed in clouds and rains. No flights were attempted.

Concerns

None.

Comments

None.

Cumulative Domain Coverage

D19|BONA (Caribou Creek and Poker Flats Watershed)

1	2	3	4	5	6	7	8	9	10	11	12	13	14	15	16	17	18	19	20
21	22	23	24	25	26	27	28	29	30	31	32	33	34	35	36	37	38	39	40
41	42	43	44	45	46														

Flown: 15% (7/46)

Green: 0% (0/46)

Yellow: 2% (1/46)

Red: 13% (6/46)

* Flown within 35deg solar angle

D19|DEJU (Delta Junction)

1	2	3	4	5	6	7	8	9	10	11	12	13	14	15	16	17	18	19	20
21	22	23	24	25	26	27	28	29	30	31	32								

Flown: 31% (10/32)

Green: 16% (5/32)

Yellow: 9% (3/32)

Red: 6% (2/32)

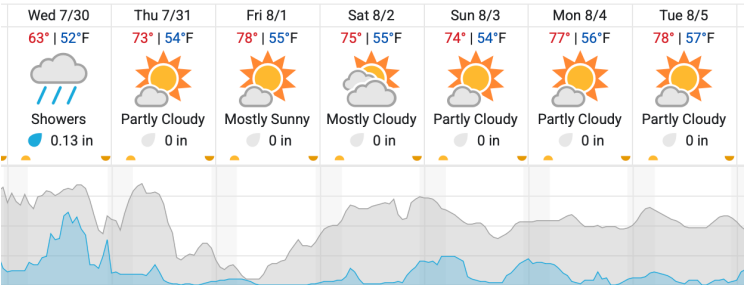
* Flown within 35deg solar angle

D19 | HEAL (Healy)

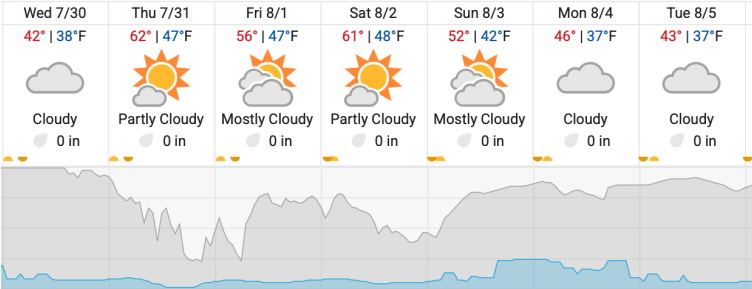
1	2	3	4	5	6	7	8	9	10	11	12	13	14	15	16	17	18	19	20
21	22	23	24	25	26	27	28	29	30	31	32	33							

Flown: 48% (16/33)
Green: 0% (0/33)
Yellow: 48% (16/33)
Red: 0% (0/33)
* Flown within 35deg solar angle

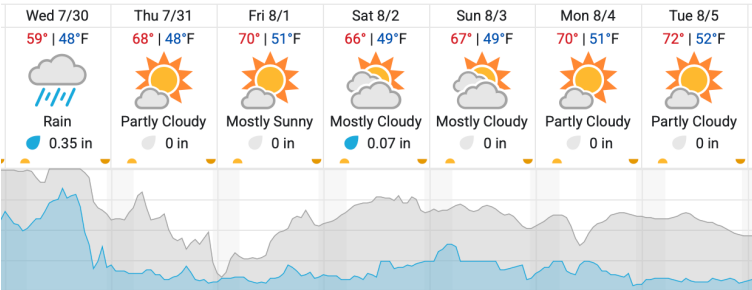
Weather Forecast
Fairbanks, AK (FBO-PAFA, BONA)



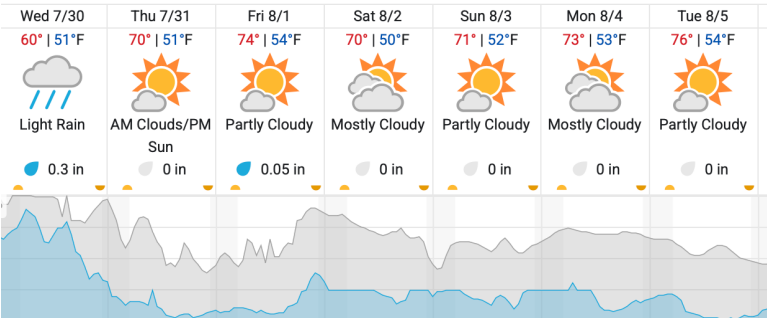
Utqiagvik, AK (BARR)



Healy, AK (HEAL)



Delta Junction, AK (DEJU)



Cloud Cover (%)	Chance of Precip. (%)
-----------------	-----------------------

source: wunderground.com

Flight Collection Plan for July 29th 2025

Flyority 1

Collection Area: Barrow Environmental Observatory (BARR) - Priority 1 Flight Box

Flight Plan Name: D18_BARR_R1_P1_P2_P3_v6_VQ780

On-Station Time: (35 degrees): 2010 UTC / 1210 L

Flyority 2

Collection Area: Barrow Environmental Observatory (BARR) - Priority 2 Flight Box

Flight Plan Name: D18_BARR_R1_P2_v5_Q780.pln

On-Station Time: (35 degrees): 2010 UTC / 1210 L

Flyority 3

Collection Area: Barrow Environmental Observatory (BARR) - Priority 3 Flight Box

Flight Plan Name: D18_BARR_R1_P3_v5_Q780.pln

On-Station Time: (35 degrees): 2010 UTC / 1210 L

Flyority 4

Collection Area: Caribou Creek – Poker Flats Watershed – BONA

Flight Plan Name: D19_BONA_C1_P1_v3_VQ780

On-Station Time: (35 degrees): 1840 UTC / 1040 L

Flyority 5

Collection Area: Healy - HEAL

Flight Plan Name: D19_HEAL_R3_P1_v3_Q780

On-Station Time: (35 degrees): 1840 UTC / 1040 L

Flyority 6

Collection Area: Delta Junction -DEJU

Flight Plan Name: D19_DEJU_R1_P2_v6_VQ780

On-Station Time: (35 degrees): 1840 UTC / 1040

Crew: Mike (lidar), John (NIS)