



Payload 2 Daily Flight Report

**Date:** 2026-05-09  
**Flight Campaign ID:** P2C1  
**Airport, FBO ID, City:** Bessemer Municipal Airport - Mitchell Field (KEY) - Bessemer, AL  
**Aircraft:** N821AR

**Domain:** 08 (Ozarks Complex)  
**Sites Flown:** None  
**Days left in Domain:** 9

**Report Author:** Mitch  
**Lidar Operators:** Mitch      **Flight Hours:** 00:00  
**Spectrometer Operators:** John      **Hours until maintenance:** 54.35  
**Pilots:** Justin, Jonathon

**Summary**

Another day of overcast conditions with isolated showers throughout the region. No flights occurred.

**Concerns**

None

**Comments**

None

**Cumulative Domain Coverage**

D08 | DELA (Dead Lake)

1	2	3	4	5	6	7	8	9	10	11	12	13	14	15	16	17	18	19	20
21	22	23	24	25	26	27	28	29	30	31	32	33	34	35					

Flown: 0% (0/35)  
 Green: 0% (0/35)  
 Yellow: 0% (0/35)  
 Red: 0% (0/35)  
 \* Flown within 35deg solar angle

D08 | LENO (Lenoir Landing)

1	2	3	4	5	6	7	8	9	10	11	12	13	14	15	16	17	18	19	20
21	22	23	24	25	26														

Flown: 0% (0/26)  
 Green: 0% (0/26)  
 Yellow: 0% (0/26)  
 Red: 0% (0/26)  
 \* Flown within 35deg solar angle

D08 | TALL (Talladega National Forest)

1	2	3	4	5	6	7	8	9	10	11	12	13	14	15	16	17	18	19	20
21	22	23	24	25	26														

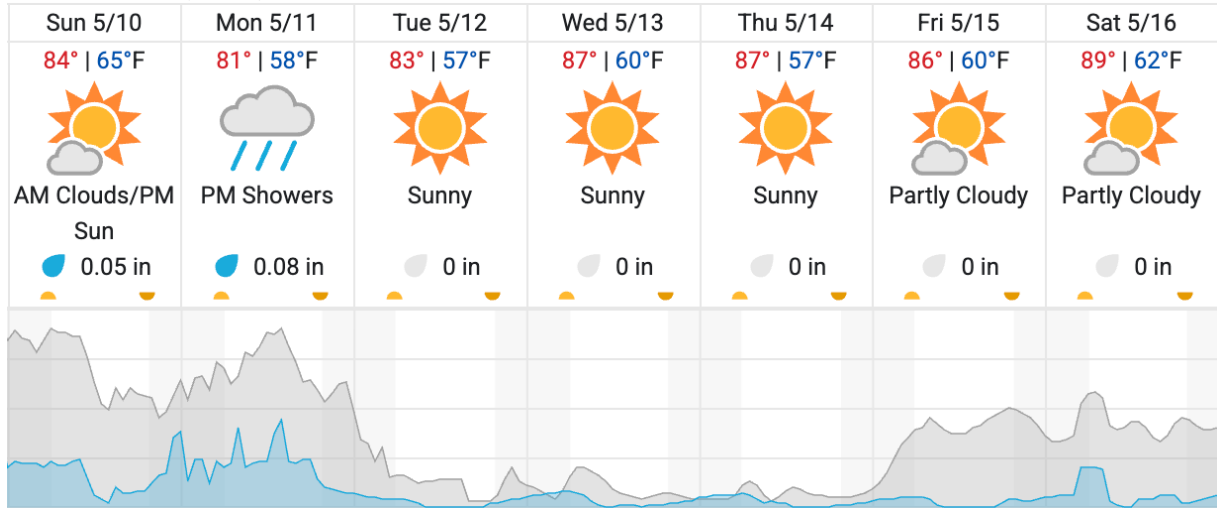
Flown: 46% (12/26)  
 Green: 42% (11/26)  
 Yellow: 4% (1/26)

Red: 0% (0/26)

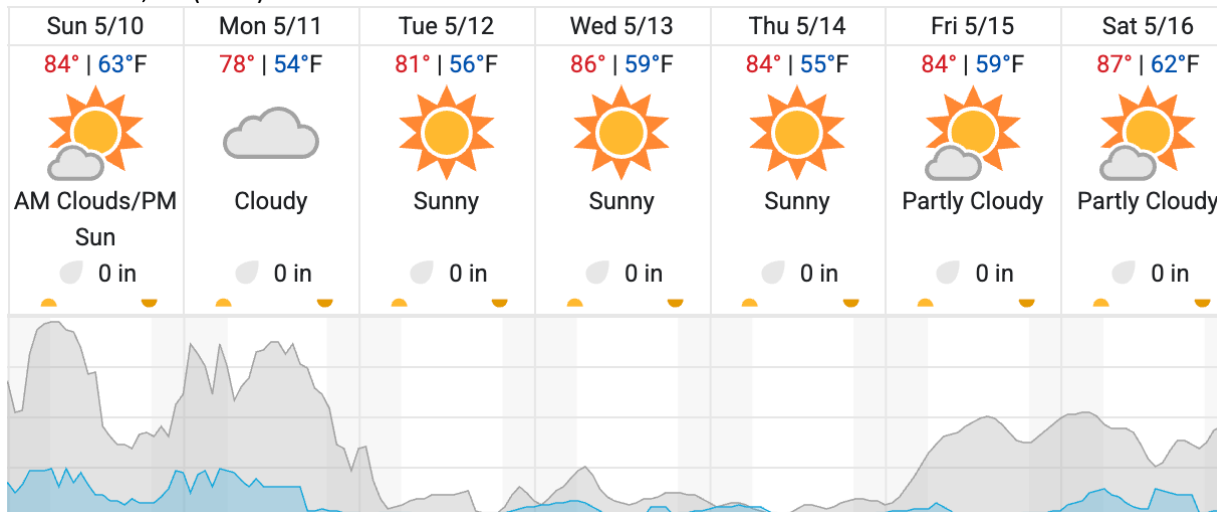
\* Flown within 35deg solar angle

### Weather Forecast

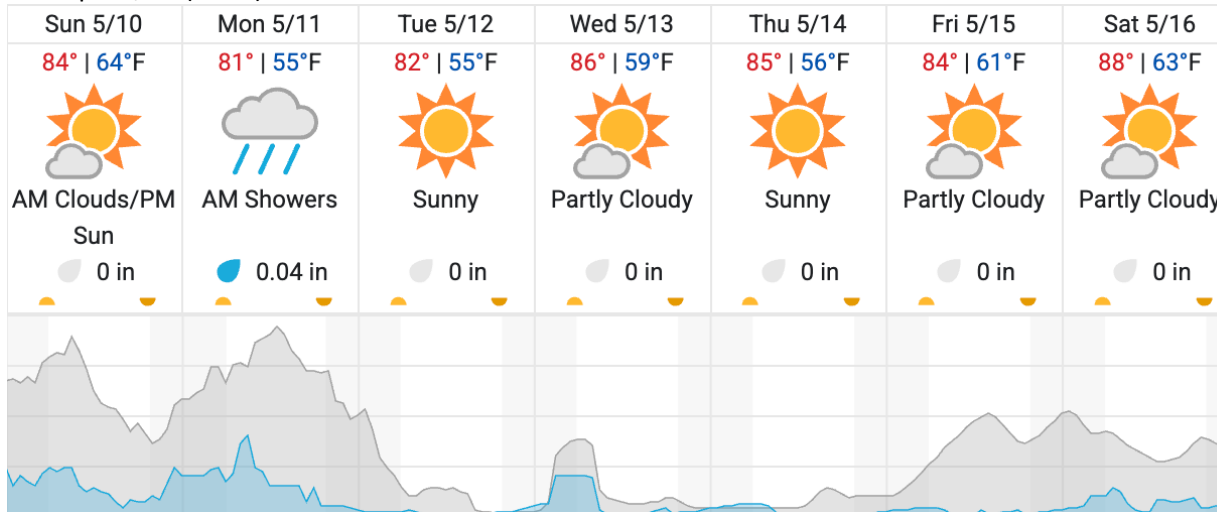
#### Coffeerville, AL (LENO)



#### Moundville, AL (TALL)



#### Demopolis, AL (DELA)



Cloud Cover (%)	Chance of Precip. (%)
-----------------	-----------------------

source: wunderground.com

## **Flight Collection Plan for May 10, 2026**

### **Flyority 1**

Site: Lenoir Landing (LENO)

Flight Plan Name: D08\_LENO\_R2\_P1\_v4\_VQ780

Solar Angle Time: 14:30UTC / 09:30L

### **Flyority 2**

Site: Talladega National Forest (TALL) Lines 2-4, 16 - 26

Flight plan name: D08\_TALL\_C1\_P1\_v4\_VQ780

Solar Angle Time: 14:20UTC / 09:20L

### **Flyority 3**

Site: Dead Lake (DELA) – Priority 1 Flight Box

Flight Plan Name: D08\_DELA\_R1\_P1\_P2\_v4\_VQ780

Solar Angle Time: 14:20UTC / 09:20L

***Request by Jilin Men to fly DELA on May 11, 16, 21, or 26 to coincide with Sentinel-2 overpass.***

### **Flyority 4**

Site: Dead Lake (DELA) – Priority 2 Flight Box

Flight Plan Name: D08\_DELA\_R1\_P1\_P2\_v4\_VQ780

Solar Angle Time: 14:20UTC / 09:20L

**Crew:** John (Lidar), Mitch (NIS)