



Payload 2 Daily Flight Report

Date: 2026-05-23
Flight Campaign ID: P2C1
Airport, FBO ID, City: Asheville Regional Airport (KAVL) - Fletcher, NC; -
Aircraft: N821AR

Domain: 07 (Appalachians & Cumberland Plateau)
Sites Flown: None
Days left in Domain: 41

Report Author: Cameron
Lidar Operators: Cameron **Flight Hours:** 00:00
Spectrometer Operators: Mike **Hours until maintenance:** 41.03
Pilots: Justin, Jonathon

Summary

Clouds and rain continue to inundate the Appalachians & Cumberland Plateau. No flights were conducted.

Concerns

- None

Comments

- None

Daily Coverage

Estimated Cloud Cover Key

Green:	Yellow:	Red:
0-10%	11-50%	>50%

Solar Angle Less Than 40 degrees: (*)

Cumulative Domain Coverage

D07|GRSM_P1 (Great Smoky Mountains National Park Priority 1)

1	2	3	4	5	6	7	8	9	10	11	12	13	14	15	16	17	18	19	20
21	22	23	24	25	26	27	28	29	30	31	32	33	34	35	36	37	38	39	40
41	42	43	44	45	46	47	48	49	50	51	52	53	54	55	56	57	58	59	60
61	62	63	64	65	66	67	68	69											

Flown: 0% (0/69)

Green: 0% (0/69)

Yellow: 0% (0/69)

Red: 0% (0/69)

* Flown within 35deg solar angle

D07|GRSM_P2 (Great Smoky Mountains National Park Priority 2)

70	71	72	73	74	75	76	77	78	79	80	81	82	83	84	85	86	87	88	89
----	----	----	----	----	----	----	----	----	----	----	----	----	----	----	----	----	----	----	----

Flown: 0% (0/20)

Green: 0% (0/20)

Yellow: 0% (0/20)

Red: 0% (0/20)

* Flown within 35deg solar angle

D07 | MLBS (Mountain Lake Biological Station)

1	2	3	4	5	6	7	8	9	10	11	12	13	14	15	16	17	18	19	20	
21	22	23	24	25	26	27	28	29	30	31	32	33	34							

Flown: 0% (0/34)

Green: 0% (0/34)

Yellow: 0% (0/34)

Red: 0% (0/34)

* Flown within 35deg solar angle

D07 | ORNL (Oak Ridge National Laboratory)

1	2	3	4	5	6	7	8	9	10	11	12	13	14	15	16	17	18	19	20	
21	22	23	24	25	26	27	28	29	30	31	32	33	34	35	36	37	38	39	40	
41	42	43	44	45	46	47	48	49	50	51	52	53	54	55	56	57	58	59	60	
61																				

Flown: 0% (0/61)

Green: 0% (0/61)

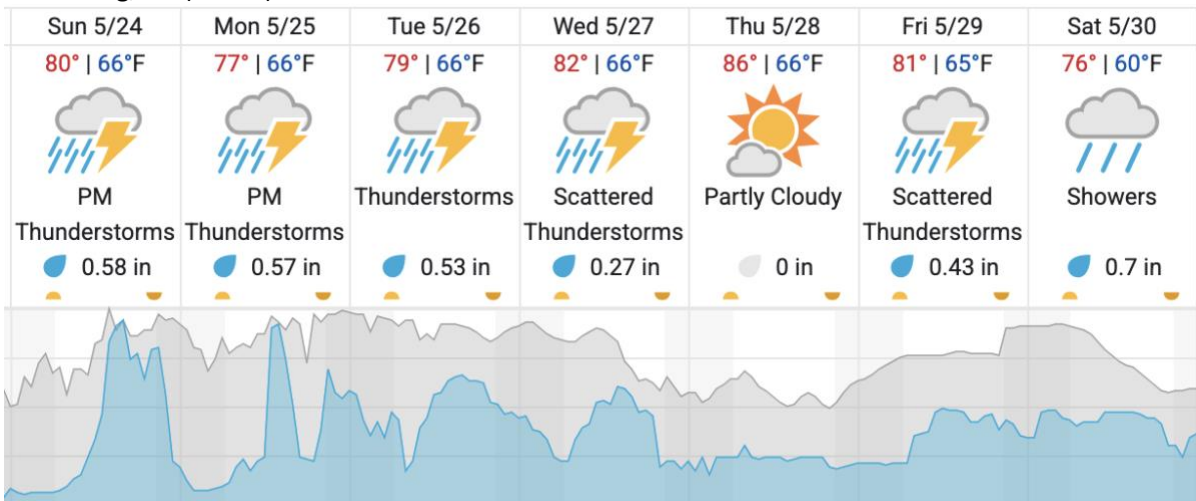
Yellow: 0% (0/61)

Red: 0% (0/61)

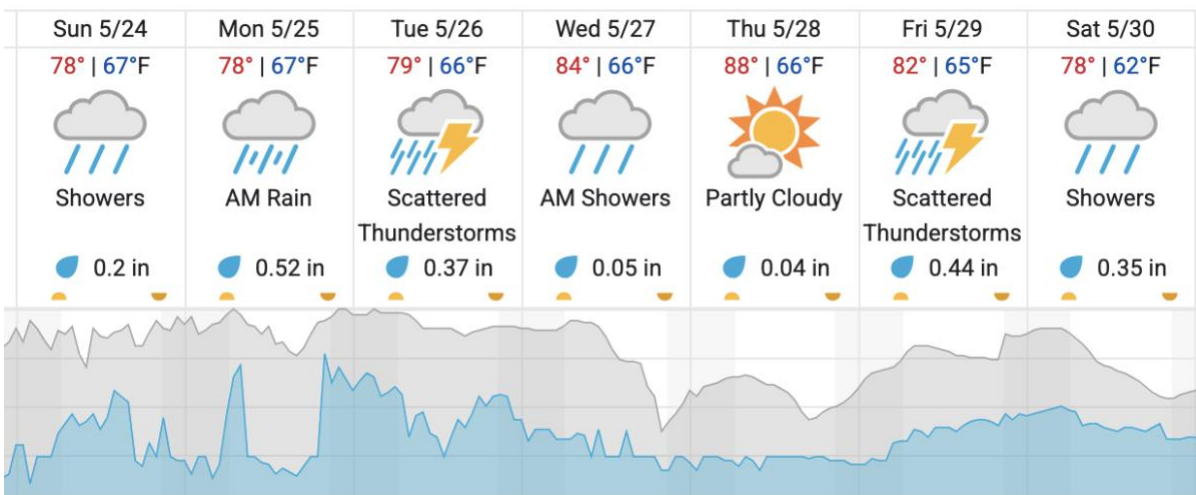
* Flown within 35deg solar angle

Weather Forecast

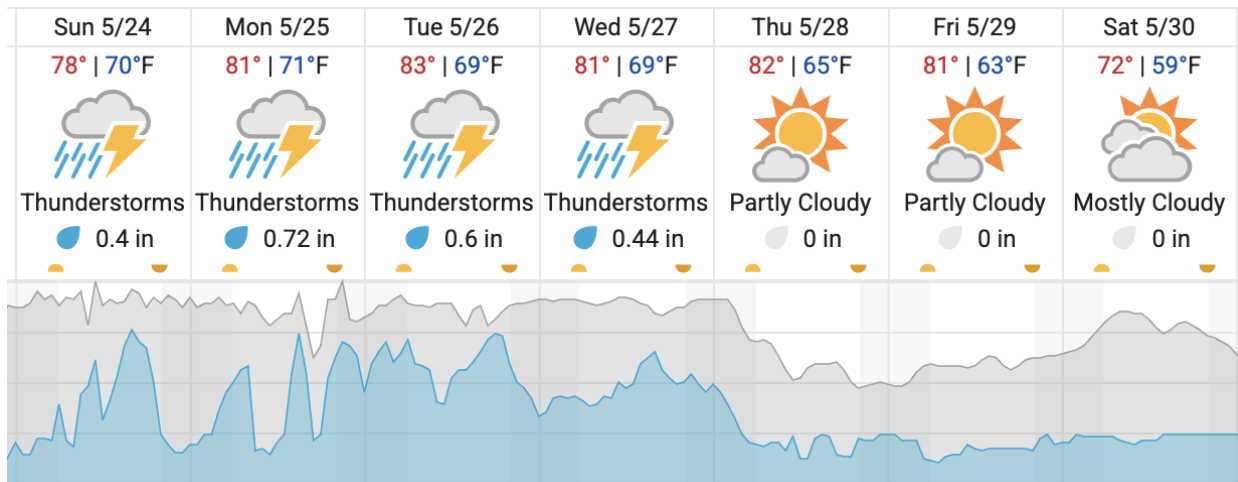
Gatlinburg, TN (GRSM)



Oak Ridge, TN (ORNL)



Pembroke, VA (MLBS)



	Cloud Cover (%)		Chance of Precip. (%)
--	-----------------	--	-----------------------

source: wunderground.com

Flight Collection Plan for May 24, 2026

Flyority 1

Collection Area: Great Smoky Mountains National Park (GRSM) – Priority 1 Flight Box

Flight Plan Name: D07_ D07_GRSM_R1_P1_v6_VarAlt_VQ780

40° On-station Time: 14:00 UTC /10:00L

Flyority 2

Collection Area: Oak Ridge National Laboratory (ORNL)

Flight Plan Name: D07_ORNL_C1_P1_v11_west_VQ780 (lines 1-37, 60) / D07_ORNL_C1_P1_v11_east_VQ780 (lines 38-59, 61)

40° On-station Time: 14:00 UTC / 10:00L

Flyority 3 – *Not to attempt before 6/6*

Collection Area: Mountain Lake Biological Station (MLBS)

Flight Plan Name: D07_MLBS_R1_P1_v8_VQ780

40° On-station Time: 13:50 UTC /09:50L

Flyority 4

Collection Area: Great Smoky Mountains National Park (GRSM) – Priority 2 Flight Box

Flight Plan Name: D07_ D07_GRSM_R1_P2_v6_VarAlt_VQ780

40° On-station Time: 14:00 UTC /10:00L

Crew: Mike (Lidar), Cameron (NIS)