



Payload 2 Daily Flight Report

Date: 2026-06-10
Flight Campaign ID: P2C1
Airport, FBO ID, City: Asheville Regional Airport (KAVL) - Fletcher, NC
Aircraft: N821AR

Domain: 07 (Appalachians & Cumberland Plateau)
Sites Flown: None
Days left in Domain: 23

Report Author: Mitch
Lidar Operators: Mitch **Flight Hours:** 00:00
Spectrometer Operators: Cameron **Hours until maintenance:** 26.43
Pilots: Justin, Skylar

Summary

Today followed a classic East Coast summer weather pattern: We woke to sunshine and partly clear skies, followed by rapid warming that fueled convective cloud development by start of solar angle. As instability increased and cloud cover expanded, any prospect of flying quickly faded. Convective activity persisted through the afternoon, climaxing mid-afternoon with scattered showers and an isolated thunderstorm. In the wake of the precipitation, skies gradually cleared as temperatures eased into the evening, bringing a calmer end to the day.

Concerns

None

Comments

None

Cumulative Domain Coverage

D07|GRSM_P1 (Great Smoky Mountains National Park Priority 1)

1	2	3	4	5	6	7	8	9	10	11	12	13	14	15	16	17	18	19	20
21	22	23	24	25	26	27	28	29	30	31	32	33	34	35	36	37	38	39	40
41	42	43	44	45	46	47	48	49	50	51	52	53	54	55	56	57	58	59	60
61	62	63	64	65	66	67	68	69											

Flown: 72% (50/69)
Green: 32% (22/69)
Yellow: 17% (12/69)
Red: 23% (16/69)
* Flown within 35deg solar angle

D07|GRSM_P2 (Great Smoky Mountains National Park Priority 2)

70	71	72	73	74	75	76	77	78	79	80	81	82	83	84	85	86	87	88	89
----	----	----	----	----	----	----	----	----	----	----	----	----	----	----	----	----	----	----	----

Flown: 100% (20/20)
Green: 0% (0/20)
Yellow: 0% (0/20)
Red: 100% (20/20)
* Flown within 35deg solar angle

D07 | MLBS (Mountain Lake Biological Station)

1	2	3	4	5	6	7	8	9	10	11	12	13	14	15	16	17	18	19	20	
21	22	23	24	25	26	27	28	29	30	31	32	33	34							

Flown: 0% (0/34)

Green: 0% (0/34)

Yellow: 0% (0/34)

Red: 0% (0/34)

* Flown within 35deg solar angle

D07 | ORNL (Oak Ridge National Laboratory)

1	2	3	4	5	6	7	8	9	10	11	12	13	14	15	16	17	18	19	20
21	22	23	24	25	26	27	28	29	30	31	32	33	34	35	36	37	38	39	40
41	42	43	44	45	46	47	48	49	50	51	52	53	54	55	56	57	58	59	60
61																			

Flown: 61% (37/61)

Green: 28% (17/61)


Yellow: 0% (0/61)

Red: 33% (20/61)

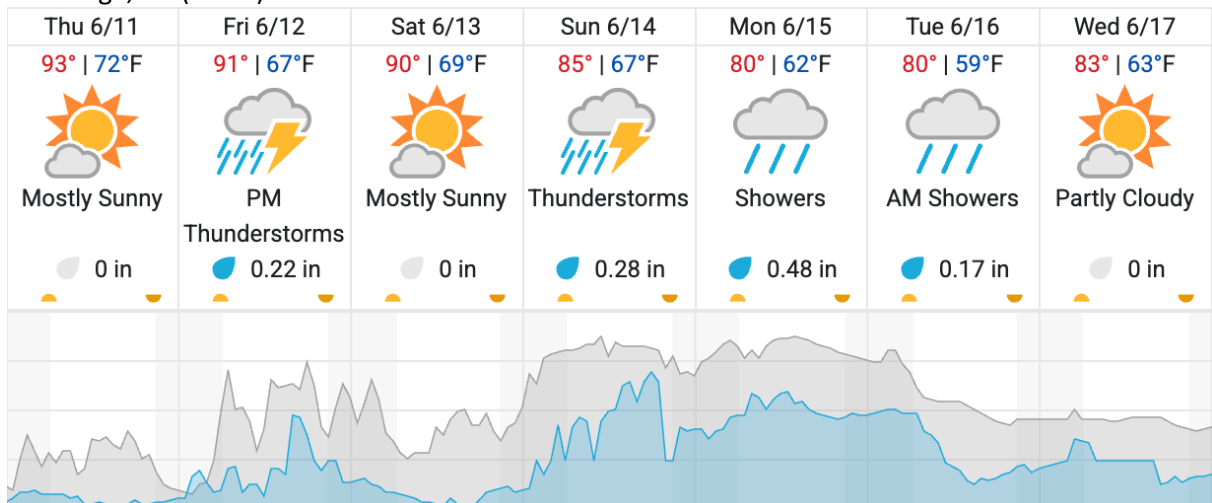
* Flown within 35deg solar angle

Weather Forecast

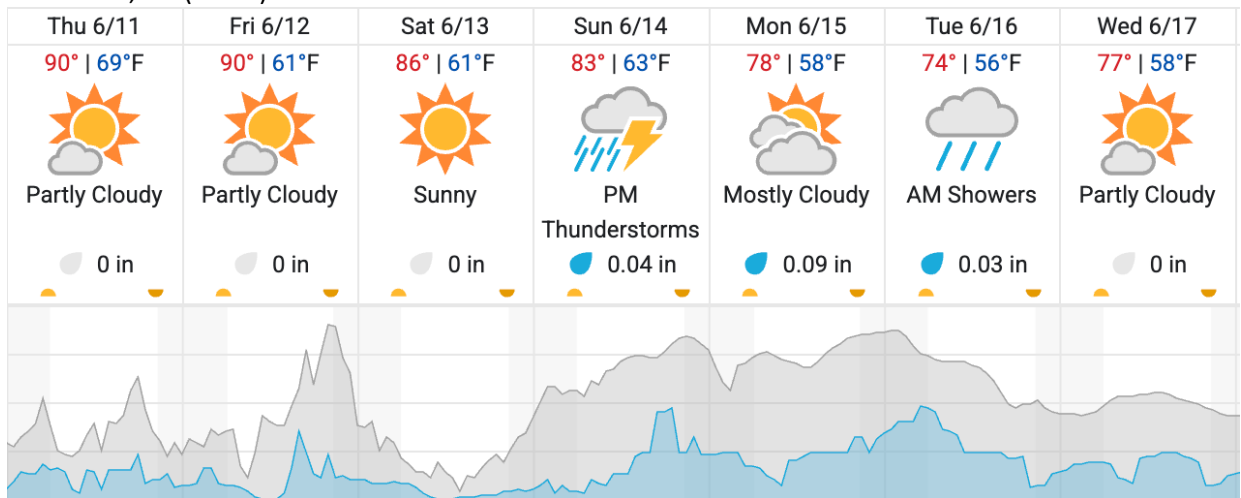
Gatlinburg, TN (GRSM)



Oak Ridge, TN (ORNL)



Pembroke, VA (MLBS)



source: wunderground.com

Flight Collection Plan for June 11, 2026

Flyority 1

Collection Area: Great Smoky Mountains National Park (GRSM) – Priority 1 Flight Box

Flight Plan Name: D07_D07_GRSM_R1_P1_v6_VarAlt_VQ780

40° On-station Time: 14:00 UTC /10:00L

Flyority 2

Collection Area: Oak Ridge National Laboratory (ORNL)

Flight Plan Name: D07_ORNL_C1_P1_v11_west_VQ780 (lines 1-37, 60) / D07_ORNL_C1_P1_v11_east_VQ780

40° On-station Time: 14:00 UTC / 10:00L

Flyority 3

Collection Area: Mountain Lake Biological Station (MLBS)

Flight Plan Name: D07_MLBS_R1_P1_v8_VQ780

40° On-station Time: 13:50 UTC /09:50L

Flyority 4

Collection Area: Great Smoky Mountains National Park (GRSM) – Priority 2 Flight Box

Flight Plan Name: D07_D07_GRSM_R1_P2_v6_VarAlt_VQ780

40° On-station Time: 14:00 UTC /10:00L

Crew: Cam (Lidar), Mitch (NIS)