



Payload 2 Daily Flight Report



**Date:** 2026-06-26  
**Flight Campaign ID:** P2C1  
**Airport, FBO ID, City:** Asheville Regional Airport (KAVL) - Fletcher, NC  
**Aircraft:** N821AR

**Domain:** 07 (Appalachians & Cumberland Plateau)  
**Sites Flown:** None  
**Days left in Domain:** 7

**Report Author:** Elissa  
**Lidar Operators:** Elissa      **Flight Hours:** 00:00  
**Spectrometer Operators:** Alyssa      **Hours until maintenance:** 0.00  
**Pilots:** Justin, Skylar

**Summary**

No flights were conducted today due to cloud cover.

**Concerns**

None.

**Comments**

Mitch departed today; Skylar departs tomorrow to be replaced by Jonathan. Thanks for all the hard work guys!

**Cumulative Domain Coverage**

Estimated Cloud Cover Key

Green:	Yellow:	Red:
0-10%	11-50%	>50%

Solar Angle Less Than 40 degrees: (\*)

D07|GRSM\_P1 (Great Smoky Mountains National Park Priority 1)

1	2	3	4	5	6	7	8	9	10	11	12	13	14	15	16	17	18	19	20
21	22	23	24	25	26	27	28	29	30	31	32	33	34	35	36	37	38	39	40
41	42	43	44	45	46	47	48	49	50	51	52	53	54	55	56	57	58	59	60
61	62	63	64	65	66	67	68	69											

Flown: 100% (69/69)

Green: 62% (43/69)

Yellow: 14% (10/69)

Red: 23% (16/69)

\* Flown within 35deg solar angle

D07|GRSM\_P2 (Great Smoky Mountains National Park Priority 2)

70	71	72	73	74	75	76	77	78	79	80	81	82	83	84	85	86	87	88	89
----	----	----	----	----	----	----	----	----	----	----	----	----	----	----	----	----	----	----	----

Flown: 100% (20/20)

Green: 0% (0/20)

Yellow: 0% (0/20)

Red: 100% (20/20)

\* Flown within 35deg solar angle

D07|MLBS (Mountain Lake Biological Station)

1	2	3	4	5	6	7	8	9	10	11	12	13	14	15	16	17	18	19	20
21	22	23	24	25	26	27	28	29	30	31	32	33	34						

Flown: 0% (0/34)

Green: 0% (0/34)

Yellow: 0% (0/34)

Red: 0% (0/34)

\* Flown within 35deg solar angle

D07|ORNL (Oak Ridge National Laboratory)

1	2	3	4	5	6	7	8	9	10	11	12	13	14	15	16	17	18	19	20
21	22	23	24	25	26	27	28	29	30	31	32	33	34	35	36	37	38	39	40
41	42	43	44	45	46	47	48	49	50	51	52	53	54	55	56	57	58	59	60
61																			

Flown: 77% (47/61)

Green: 28% (17/61)

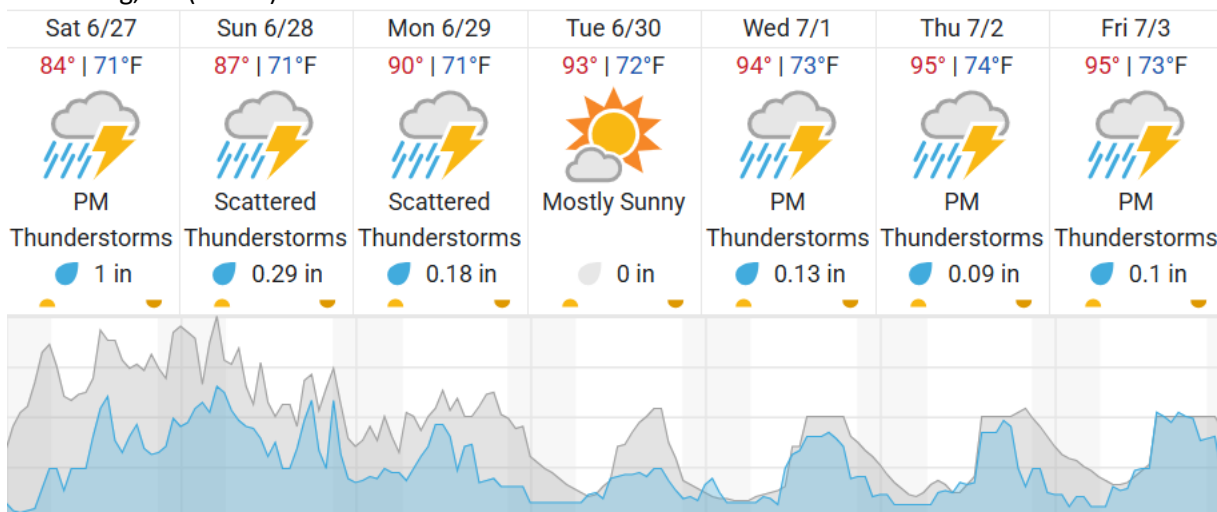
Yellow: 5% (3/61)

Red: 44% (27/61)

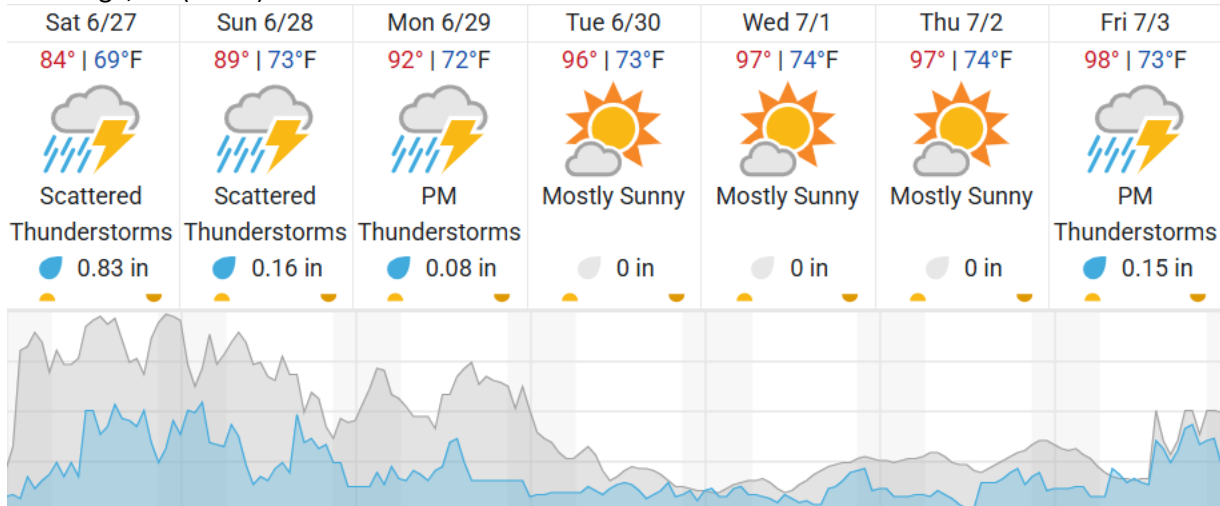
\* Flown within 35deg solar angle

Weather Forecast

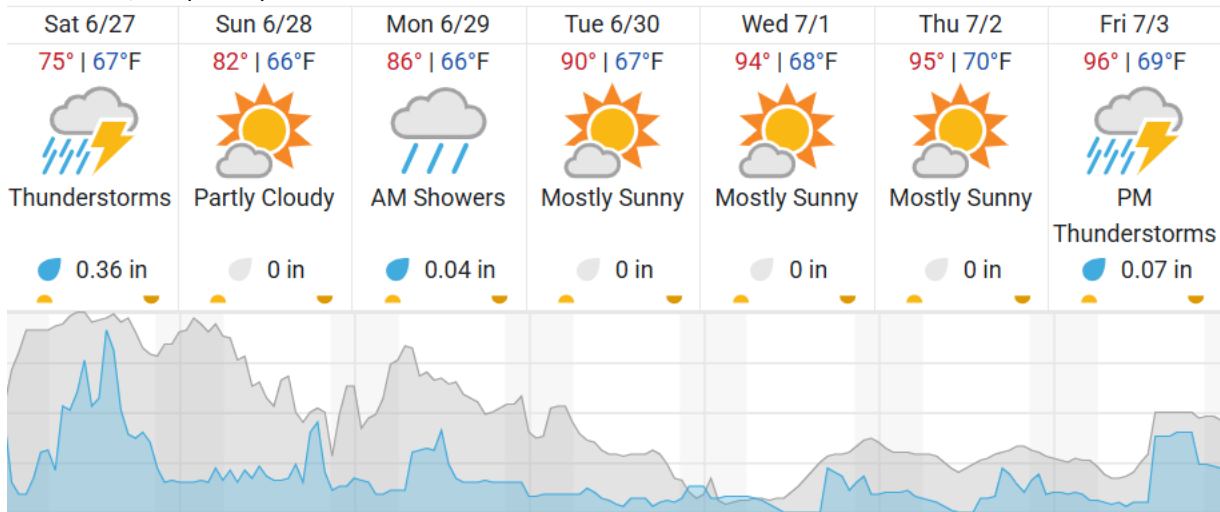
Gatlinburg, TN (GRSM)



### Oak Ridge, TN (ORNL)



### Pembroke, VA (MLBS)



source: wunderground.com

### Flight Collection Plan for 27 June 2026

#### Flyority 1

Collection Area: Great Smoky Mountains National Park (GRSM) – Priority 1 Flight Box

Flight Plan Name: D07\_D07\_GRSM\_R1\_P1\_v6\_VarAlt\_VQ780

40° On-station Time: 14:00 UTC /10:00L

#### Flyority 2

Collection Area: Oak Ridge National Laboratory (ORNL)

Flight Plan Name: D07\_ORNL\_C1\_P1\_v11\_west\_VQ780 (lines 1-37, 60) / D07\_ORNL\_C1\_P1\_v11\_east\_VQ780

40° On-station Time: 14:00 UTC / 10:00L

#### Flyority 3

Collection Area: Mountain Lake Biological Station (MLBS)

Flight Plan Name: D07\_MLBS\_R1\_P1\_v8\_VQ780

40° On-station Time: 13:50 UTC /09:50L

Flyority 4

Collection Area: Great Smoky Mountains National Park (GRSM) – Priority 2 Flight Box

Flight Plan Name: D07\_D07\_GRSM\_R1\_P2\_v6\_VarAlt\_VQ780

40° On-station Time: 14:00 UTC /10:00L

**Crew:** Alyssa (Lidar), Elissa (NIS)