



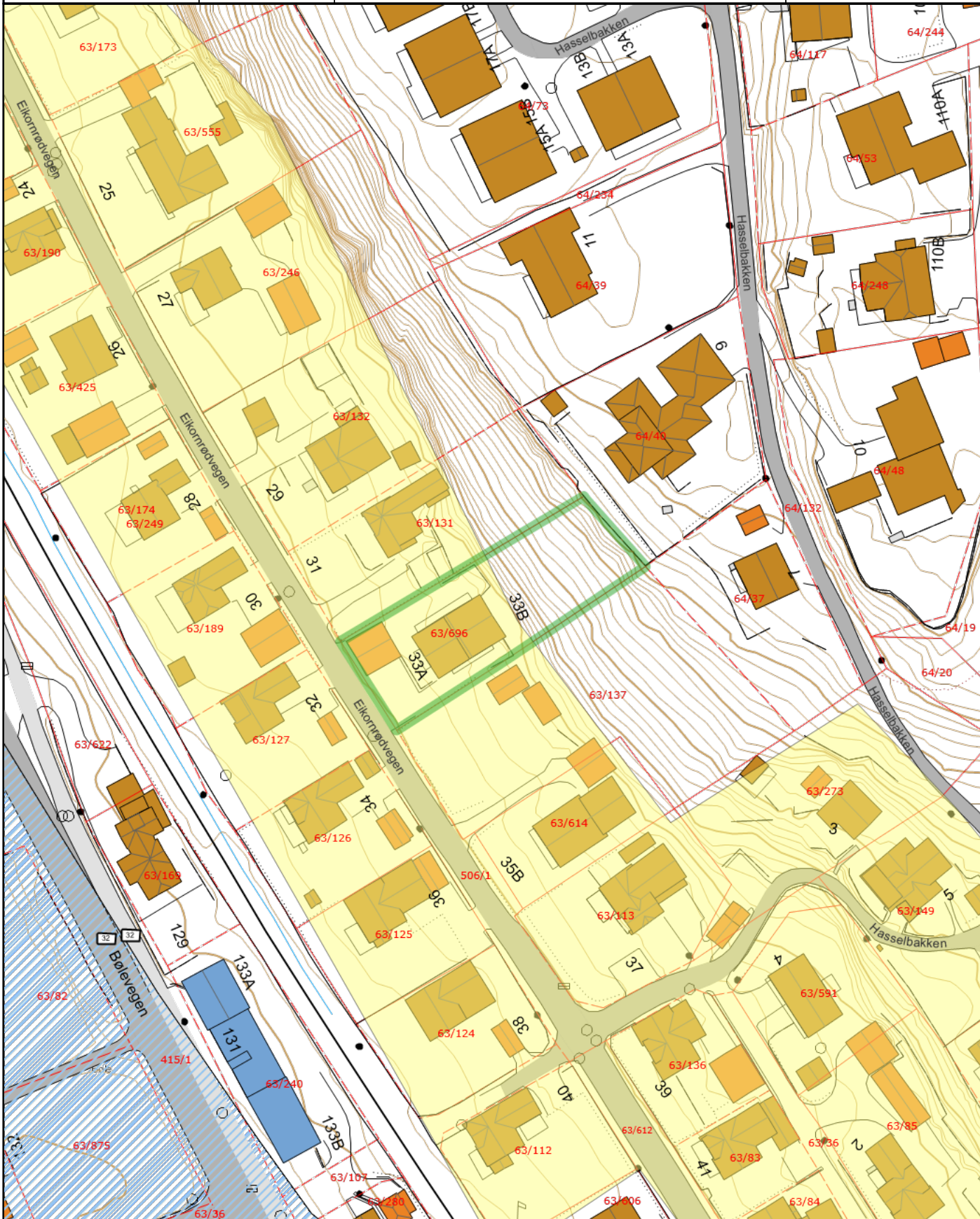
Skien kommune

Situasjonskart

















































Eiendom:	Gnr: 63	Bnr: 696	Fnr: 0	Snr: 1
Adresse:	Eikornrødvegen 33A 3713 SKIEN			
Annen info:				





















Målestokk
1:1000



Tegnforklaring

 Kvikkleire - Risikoklasse 2  Kum  Annet gjerde  Frittstående trappekant  Elv/bekk enstreks  Gatelys (belysningspunkt)  Loddrett mur  Bygningslinje  Takkant  Trapp inntill bygg  Frittstående trapp  Bolig  Midlinje bane  Vegkant annet vegareal avgrensning  Gang- og sykkelveg  Elv og bekk  Eiendomsteig  Fylkesveg gatenavn.  Boligfelt	 Kvikkleire - Lav  Sluk  Steingjerde  Målt grenselinje  Hekk  Luftledning trase  Steingjerde  Låvebru  Takoverbyggkant  Veranda  Takoverbygg  Garasje og uthus  Vegdekkekant  Annet vegareal avgrensning  Høydekurve  Hav  Matrikelnummer  Kommunalveg gatenavn.	 Kulturminnevernplan Hensynssone_C  Loddrett mur  Flaggstang  Usikker grenselinje  Mast  Annet gjerde  Bygningsdelelinje  Mønelinje  Taksprang  Sti  Udefinerte bygg  Annen næring  Gang- og sykkelvegkant  Veg  Høydekurve 5m  Kanal og grøft  Fylkesvegboks  Privatveg gatenavn.
--	---	---

	Vann drift/nedlagt
	Vann pumpeledning drift/nedlagt
	Vann tunnel drift/nedlagt
	Spillvannsledning drift/nedlagt
	Spillvann overløpsledning drift/nedlagt
	Spillvann pumpeledning drift/nedlagt
	Spillvann tunnel drift/nedlagt
	Avløp Felles drift/nedlagt
	Avløp felles overløpsledning drift/nedlagt
	Avløp felles pumpeledning drift/nedlagt
	Avløp Felles Tunnel drift/nedlagt
	Overvann drift/nedlagt
	Overvann overløpsledning drift/nedlagt
	Overvann Pumpeledning drift/nedlagt
	Overvann Tunnel drift/nedlagt
	Drens drift/nedlagt
	Tunneller
	Pumperetning

Kvikkleire - risiko

	Risikoklasse 5
	Risikoklasse 4
	Risikoklasse 3
	Risikoklasse 2
	Risikoklasse 1