



A. KARAMITSOS

www.karamitsos.com

**Public &
Live Internet Auction
590**

*Rare Maps, Books, Photography,
Prints, Documents*

1 July 2017

HILTON ATHENS HOTEL

A. KARAMITSOS

34, Tsimiski Str. - 54623 Thessaloniki - GREECE
tel.: +30 2310 264 366 - fax: +30 2310 274 031

www.karamitsos.com
e-mail: karamitsos@karamitsos.gr
WORKING HOURS: 07:00 - 15:00

Saturday, 1 July 2017

PUBLIC & LIVE INTERNET AUCTION N° 590

*Rare Maps, Books, Photography,
Documents & Prints*

Start Time: 11:00

Viewing Arrangements:

“Athens Auctions” Store

Wednesday, 7 June 2017 - Friday, 30 June 2017

working hours

Monday - Friday: 9:30 - 17:30

Saturday: 9:30 - 15:00

“Hilton Athens” Hotel

Saturday, 1 July 2017: 10:00 - 11:00

“Hilton Athens” Hotel

46, Vasilissis Sofias Ave. - Athens • tel.: +30 210 7281000 • fax: +30 210 7281111

“Athens Auctions” Store

Pindarou 7 & Alexandrou Soutsou 2 - Athens • tel.: +30 210 3250173 • fax: +30 210 3250176

Lot N°	Limit (€)	Lot N°	Limit (€)	Lot N°	Limit (€)

Payment

By Credit Card (Visa or MasterCard)

Card N°

Valid to / CVV

Signature

Through PayPal to **paypal@karamitsos.gr**

(Please note that an additional 4% on the total purchase amount must be paid, due to PayPal transaction fees etc.)

Cash

(PLEASE USE **ALL** THE BANK ACCOUNT DETAILS BELOW)

BANK: EUROBANK ERGASIAS, THESSALONIKI, GREECE, K. DIEL BRANCH (030)

IBAN: GR96 0260 0300 0009 4020 1170 763

SWIFT (BIC) CODE: ERBKGRAA

CONDITIONS OF SALE

All descriptions are reliable and accurate and the lots are sold as genuine and authentic, unless the contrary is indicated. The purchaser may reject the lot and return it within 7 days (post office date stamp) after the end of the auction, if he proves it is not genuine or incorrectly described. The lots must be returned intact and as originally despatched. Lots which have been examined by the buyers before the auction cannot be returned. Also, lots purchased in the room cannot be returned after leaving the place. Buyers have no right to reject mixed lots, collections containing undescribed items, or described as having defects. Any illustration is part of the description and items cannot be returned for defects visible in it. When the value of a lot lies in the cancellation and not in the stamp, any defects of the latter shall not be a reason for rejecting the lot.

The highest bidder shall prevail. In case of equal mail bids, the earlier arrived will be considered as successful. Telephone bids are acceptable, but should be confirmed in writing.

Before start selling or the date of the auction the Auctioneer has the right to withdraw any of the lots, to divide it into two or more parts, or to join two or more lots into one.

Large lots may not be available for viewing in Athens unless especially selected. Viewing of those unavailable lots is still possible in our offices in Thessaloniki.

Bids should be received at least 2 hours before the start of the Sale.

Payment must be made in full just after the end of the sale in the room, or within 10 days after receipt of our invoice. Foreign buyers can pay by credit card (we accept Visa and Mastercard) or by Bank Cheque, personal cheque and money order in foreign currency or in euro. Interest shall be payable by the purchaser on any overdue account. The Auctioneer has a discretion to waive payment of the interest. Title shall remain to A. KARAMITSOS until payment in full is received. Any buyer could be excluded if he is not a person of good faith, according to the Auctioneer's opinion.

The invoices and the lots will be mailed to the address given on the bidding form. Postage and insurance is charged to the buyers. The receipt for "Registered" letter by the Post Office constitutes delivery receipt for the Auctioneer.

A 18% buyer's commission will be added to the "hammer price" for each lot, plus the respective Value Additive Tax (VAT) on our commission. All prices expressed in the catalogue and all bids are in euro, unless otherwise is stated.

Unsold lots with starting price "OFFER" are not available for sale after the end of the auction.

The sale price of lots marked as "OFFER" is defined by the highest offer, highest bid wins the item at said price.

The bidder (either via mail or in the room) is responsible for the invoice's payment, unless otherwise agreed, in writing, with the company.

Anyone who will take part in this Auction is familiar to the conditions of sale and accepts them. Any dispute shall be subject to the jurisdiction of the competent Court in Thessaloniki, Greece.

ΟΡΟΙ ΔΗΜΟΠΡΑΣΙΩΝ

Όλοι οι λαχνοί περιγράφονται προσεκτικά και πωλούνται ως γνήσιοι και αυθεντικοί εκτός αν περιγράφονται άλλως. Ο αγοραστής μπορεί να απορρίψει το λαχνό και να τον επιστρέψει εντός 7 ημερών (ημερομηνία σφραγίδας ταχυδρομείου) από την λήξη της δημοπρασίας, αν αποδείξει ότι δεν είναι γνήσιος ή ότι περιγράφηκε λανθασμένα. Οι λαχνοί πρέπει να επιστρέφονται όπως παραλήφθηκαν αρχικά, χωρίς καμία διαφοροποίηση. Λαχνοί που εξετάστηκαν προηγουμένως από τους υποψηφίους αγοραστές δεν επιστρέφονται. Επίσης δεν επιστρέφονται λαχνοί που αγοράστηκαν στην Αίθουσα μετά την έξοδο των αγοραστών από αυτή. Οι αγοραστές δεν έχουν το δικαίωμα επιστροφής μικτών λαχνών, συλλογών, λαχνών που έχουν ελαττώματα σε μικροαξίες, καθώς και φωτογραφημένων στον κατάλογο λαχνών, για ελαττώματα ορατά στη φωτογραφία (κεντράρισμα, περιθώρια, οδόντωση). Όταν η αξία του λαχνού είναι στη σφραγίδα και όχι στο γραμματόσημο, ο λαχνός δεν μπορεί να επιστραφεί για ελάττωμα του γραμματοσήμου.

Κάθε λαχνός περιέχεται στον πλειοδότη, που προσφέρει την υψηλότερη τιμή. Σε περίπτωση ίσων ταχυδρομικών προσφορών, πλειοδότης θεωρείται αυτός που η προσφορά του έφθασε πρώτη στα Γραφεία μας. Τηλεφωνικές εντολές αγοράς γίνονται δεκτές από γνωστούς πελάτες, πρέπει όμως να επικυρωθούν γραπτώς.

Πριν από την έναρξη της πωλήσεως ή την ημέρα της δημοπρασίας (για γραπτές προσφορές), η Εταιρία έχει το δικαίωμα να αποσύρει λαχνούς, να διαχωρίσει λαχνούς σε δύο ή περισσότερα μέρη ή να συνενώσει δύο ή περισσότερους λαχνούς.

Μεγάλοι λαχνοί μπορεί να μην μεταφερθούν για viewing στην Αθήνα ή να μεταφερθούν κατ'επιλογή. Viewing λαχνών, που δεν μεταφέρονται στην Αθήνα, μπορεί να γίνει στα γραφεία στη Θεσσαλονίκη.

Προσφορές γίνονται δεκτές έως 2 ώρες πριν από την έναρξη της δημοπρασίας.

Η πληρωμή πρέπει να γίνεται αμέσως μετά το τέλος της δημοπρασίας στην Αίθουσα ή εντός 10 ημερών από την παραλαβή των λαχνών ή του τιμολογίου (για πελάτες Εξωτερικού). Σε αγοραστές εντός Ελλάδος οι λαχνοί αποστέλλονται επί αντικαταβολή και σε γνωστούς πελάτες χωρίς προπληρωμή, για πληρωμή αμέσως μετά την παραλαβή των λαχνών. Αν η πληρωμή καθυστερήσει πέραν των 10 ημερών, η Εταιρία διατηρεί το δικαίωμα να επιβαρύνει το λογαριασμό με το νόμιμο επιτόκιο. Η κυριότητα των λαχνών παραμένει στον πωλητή, μέχρις ότου αποπληρωθεί ο λογαριασμός. Συμμετοχή αγοραστή στη δημοπρασία μπορεί να αποκλεισθεί, αν κατά την κρίση του πωλητού, ο αγοραστής δεν εκπληρώνει τους όρους της καλής πίστεως.

Η ταχυδρόμηση των λαχνών ή του τιμολογίου γίνεται στην διεύθυνση, που φαίνεται στο έντυπο προσφορών. Τα έξοδα αποστολής βαρύνουν τον αγοραστή. Η απόδειξη παραλαβής “Συστημένον” του Ταχυδρομείου αποτελεί για την Εταιρία και απόδειξη παραλαβής του υλικού από τον αγοραστή.

Στην τιμή κατακυρώσεως προστίθεται ποσοστό 18% για προμήθειά μας και επί πλέον ο αναλογών ΦΠΑ επί της προμήθειάς μας. Όλες οι τιμές στον κατάλογο είναι σε ΕΥΡΩ.

Απούλητοι λαχνοί με τιμή εκκίνησης “OFFER” δεν διατίθενται προς πώληση μετά τη λήξη της δημοπρασίας.

Η τιμή πώλησης των λαχνών με την ένδειξη “OFFER” ορίζεται από το ποσό της προσφοράς, με κατοχύρωση του λαχνού στην υψηλότερη.

Ο πλειοδότης (είτε βρίσκεται στην Αίθουσα, είτε έχει καταθέσει την προσφορά του μέσω τηλεφώνου/ email) είναι υπεύθυνος για την εξόφληση του τιμολογίου, εκτός αν έχει συνεννοηθεί γραπτώς ειδάλλως με την Εταιρία.

Οποιοσδήποτε λαμβάνει μέρος στη δημοπρασία είναι γνώστης των προαναφερομένων όρων και τους αποδέχεται πλήρως. Οποιαδήποτε διαφωνία μεταξύ των συμβαλλομένων μερών τίθεται στην κρίση και δικαιοδοσία του αρμοδίου Δικαστηρίου Θεσσαλονίκης.

Contents

Atlases1
Not in Zacharakis & very rare Maps3
Maps & Views of Thessaloniki	10
Maps	13
Books	26
Travels & Discoveries in Greece & the Levant: Rare Books & Views	60
Engravings & Prints	82
20th Century Prints & Limited Editions	89
Photography103
Photographic Albums103
Archive Photographs107
Ephemera125
Newspapers - Magazines.132

Atlases



For additional and more detailed images, visit the
online auction catalogue at:
www.karamitsos.com

Lot. 6001

Ptolemaeus Claudius, "TABULAE GEOGRAPHICAE ORBIS TERRARUM VETERIBUS COGNITAE" Utrecht: F. Halma and Frankfurt: L. Strik, 1695. Folio (450 x 305mm.), engraved title and 27 double-page maps after Ptolemaeus, (lacking one map, Europa I; England). Old roan-backed boards, some marginal repairs to maps at extreme lower edge, some soiling or light damp-staining (heavier at beginning and end), binding rubbed. A. Arbuthnot, faint ownership inscription of Sir William Forbes of Pitsligo. The first edition of the last circle of Ptolemaic editions of Tabulae Geographicae of Ptolemaeus, with all maps from newly engraved plates by the best Dutch baroque engravers of the time.

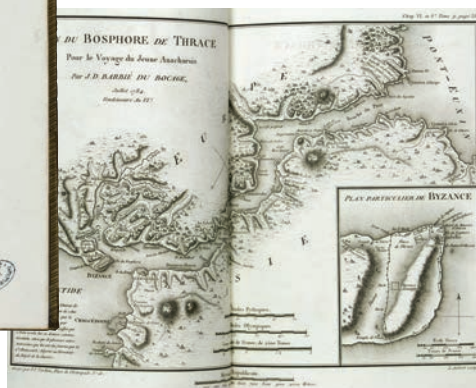

Starting Price: 2400 €



Lot. 6002

Halma Fr. (cartographer), Vialart Charles (Bishop of Avranches), Holsten Lucas, “Geographia sacra, sive notitia antiqua dioecesium omnium patriarchalium, metropoliticarum, et episcopialium veteris ecclesiae...”, Amsterdam, Excudit Franciscus Halma, 1704 [printed title dated 1703 with addition of 1 year]. FIRST EDITION. COMPLETE, 2 parts bound in one Folio Volume. Pp.[xii],332,72. 10 engraved folding maps, half-title, additional engraved title, engraved vignette to title, engraved dedication, full-page engraved plate, engraved headpiece and initial, woodcut initials. First edition of this Atlas of Geography Sacra, with the engraved maps edited by Halma in Amsterdam in 1704. Most of these Halma maps are based on Tavernier or Sanson 17th century maps of sacred Geography, but all from new plates drawn by Halma, also presenting newly drawn (typically Dutch baroque) cartouches. Maps are engraved by Eland, the best Dutch engraver of its time. Impressions are sharp and clear. The text is a detailed representation of all the Episcopal regions of the Church, covering all Patriarchates .Modern full leather. Ex libris label of Benedictini monks. EXCELLENT condition.Zacharakis 1600, 1601.

Starting Price: 1750 €



Lot. 6003

BARTHELEMY (abbé J. J). “Recueil de cartes géographiques, plans, vues et médailles de l'ancienne Grèce, relatifs au voyage du jeune Anacharsis ; précédé d'une analyse critique des cartes”, À Paris, de l'imprimerie de Didot jeune, an septième [1797]. Complete with 40 copper engraved views and plans outline hand-coloured. Full calf, paneled boards and spine with decorations in gilt. An excellent copy.

Starting Price: 420 €

Not in Zacharakis & very rare Maps



Lot. 6004

Dogliioni Giovanni, "Graecia", from "Anfiteatro di Europa", printed in only one edition in 1623 (ed. Giacomo Sarzina). Rare map of Creta 11x8cm in complete sheet 16x22.5cm. Italian text. Extremely fine condition. Not in Zacharakis.

Very Rare

Starting Price: 220 €



Lot. 6005

Dogliioni Giovanni, "Candia olim Creta", from "Anfiteatro di Europa", printed in only one edition in 1623 (ed. Giacomo Sarzina). Rare map of Creta 11x8cm in complete sheet 16x22.5cm. Italian text. Extremely fine condition. Not in Zacharakis.

Very Rare.

Starting Price: 260 €

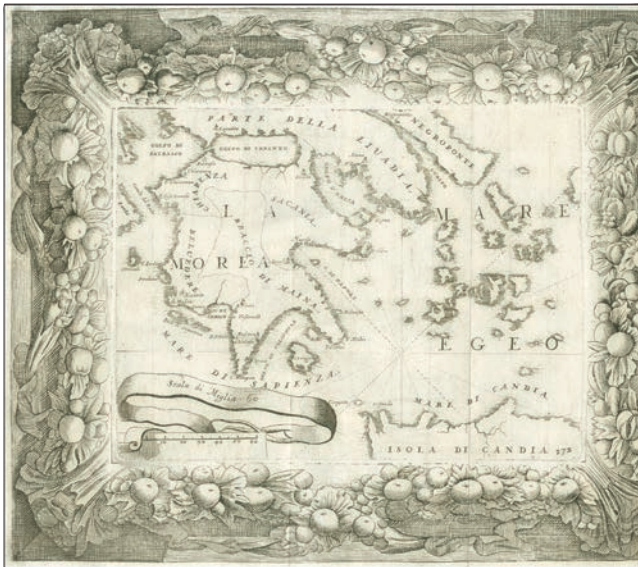


Lot. 6006

[Holy Land] Jacobus Tirinus "Chorographia Terrae Sanctae In Angustiore Formam Redacta, et Ex Variis Auctoribus a Multis Erroribus Expurgata" from Giovanni Stefano Menochio "R. P. Joannis Stephani Menochii Doctoris..." 1632. Dim. 33x84cm.

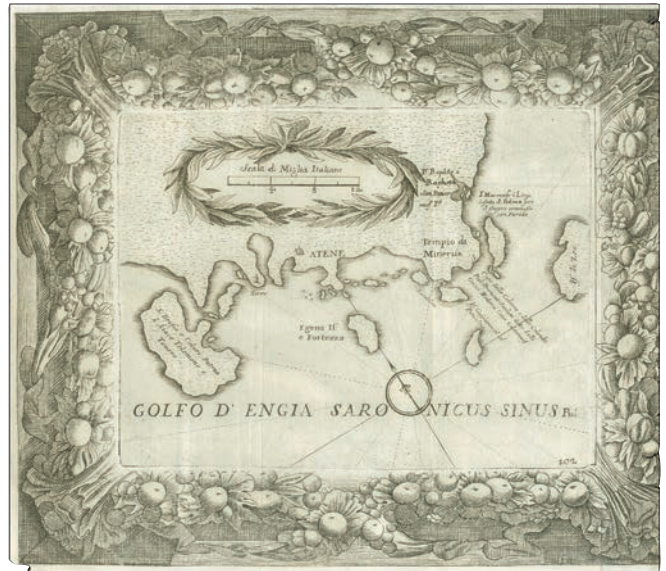
Stunning map of the Holy Land oriented to the east, with a city plan of Jerusalem after Villalpando 'Hierosolymae Veteris Imago' at its center. The map is framed with panels of vignettes displaying sacred objects including a menorah, the arc of the covenant, the altar of sacrifices, the Tabernacle, and a plan and elevations of the Temple. At center is an inset bird's-eye plan of Jerusalem. Two sheets joined as issued. Few brown spots & marginal tears, wear along middle-fold joint.

Starting Price: 600 €



Lot. 6007

Locatelli A., “La Morea”, Map of the Southern Greece centered in Cyclades & including Peloponnesus, Negreponte, part of Creta & part of Ionian Islands. Map plate is surrounded by a separately printed decorative border consisting of garlands and floral designs. Folded as issued. Cut of right part slightly in the engraved area. Zacharakis 2061. Extremely Rare
Starting Price: 120 €



Lot. 6008

Locatelli A., “Golfo d'Engia Saronicus Sinus Ptol”, Map of the Saronic Gulf (Σαρωνικός κόλπος) indicating the city of Athens, reaching the island of Kea (Κέα - Τζιά). Map plate is surrounded by a separately printed decorative border consisting of garlands and floral designs. Folded as issued. Cut of right part slightly in the engraved area. Zacharakis 2063. Extremely Rare
Starting Price: 120 €



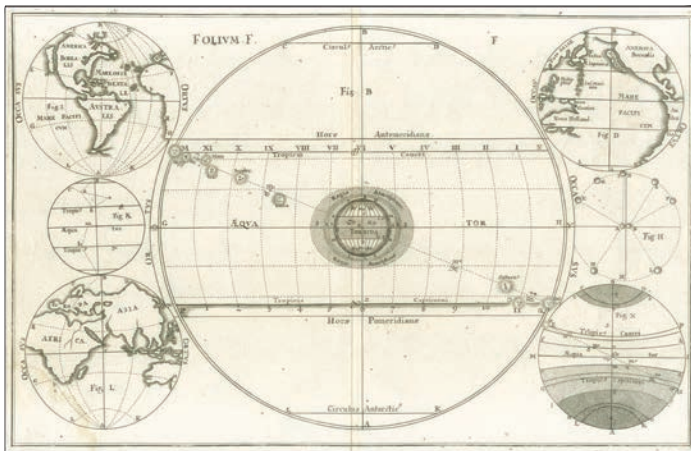
Lot. 6009

MULLER Johann Ulrich, “Thracia cum Bulgaria”, from “Neu-ausgertiger Kleiner Atlas...”, 1702. Uncommon miniature map, with text in German. Map dim. 8x7cm in sheet dim. 9x16cm. Zacharakis 2435.
Starting Price: 90 €



Lot. 6010

Le Clerc, “Tabula Geographica Exhibens palaestinam Asiam Minorem Graeciam... in Novo Testamento”, Copper engraved religious map of Eastern Mediterranean (including Greece), depicting travels of the Apostles, dimensions 18x15cm (with insets map of Palestine and a plan of Jerusalem) from the extremely rare book: “L’Histoire du vieux et du nouveau Testament”, published only once, in Paris in 1703. Partial period antique color, trimmed in right part, folded as issued. The map has been drawn by Le Clerc . Not in Zacharakis. Extremely rare.
Starting Price: 120 €



Lot. 6011

Heinrich Scherer, [Folium F] c.1710. Interesting chart from Scherers geographical compendium showing the earth and planets aligned at center flanked with related diagrams of the world. At top are two views of the Western Hemisphere showing the island of California and western (only) part of Australia (New Holland). Dim.36x23cm. Extremely Fine condition.

Starting Price: 100 €

Lot. 6012

Nicolas de Fer, "La Grece ou la partie meridionale de la Turquie en Europe... 1715".

Period outline hand-colouring. Large title cartouche headed with Ottoman crescent & turban. Large decorated scale cartouche bearing the positions of main area settlements.

Rare copper plate map of Greece including the Aegean Sea islands and Asia Minor, designed to commemorate the recapture of Peloponnesus by the Ottomans in 1715. Water-stain on lower part, loss of upper right corner. Pinholes & small hole. Rare. Zacharakis 1498.

Starting Price: 380 €



Lot. 6013

Robert S., "Partie Orientale De La Carte Des Anciennes Monarchies", c.1750. Map overall dim. 67x51cm, consisted of 9 map patches (17x22cm each), all attached on linen. The map depicts the eastern part of the Ancient World, including the Near East, Cyprus, Black Sea, Caspian Sea, Iran and Iraq.

An inset map showing the modern eastern hemisphere with the western coastline of Australia. This is one of the earliest examples of commercial linen backed issued maps.

Occasional short tears on linen.

Starting Price: 170 €




Lot. 6014

Demarville, "Turquie en Europe / Turkey in Europe", London, 1757. Copper engraved map of Greece and Balkan peninsula, dimensions 12x10cm. From the extremely rare Atlas of Demarville, Geographie des jeunes demoiselles or Young Ladies Geography. This geography has been published simultaneously in French and English in London.

The title is bilingual in French & English following the trend according to which all British ladies should also speak French. EXTREMELY RARE. Zacharakis 1385.

Starting Price: 130 €



Lot. 6015

RHODE Johann Christoph, "Partes confines Trium Magnorum Imperiorum Austriaci Russici et Osmanici...", [Berlin: Royal Prussian Academy of Sciences], 1785. Very Rare copper engraved wall map overall dim. 136x96cm with full period hand colouring, housed in its original case bearing the Prussian coat of arms with royal Prussian emblem (probably a high Royal Court official). Map sheets bearing armorial stamps of the Royal Prussian Academy of Sciences (Akademie der Wissenschaften). A rare fine 18th century military wall map centered in Black Sea region, prepared just before the outbreak of the Austro-Russian-Turkish war (of 1787-92). The map depicts in high details a vast area from Greece and the Balkans on its western edge till Southern Russia, Caucasus, Turkey, Cyprus etc on its eastern edge. The map was printed in six (6) map sheets dim. ~54x48cm each, pasted on a period military hard paper (Sheet No.2 depicts Greece). Akademie of Wissenschaften can be found on each map sheet. J. C. Rhode served as official geographer of the Royal Prussian Academy of Sciences from 1752 until his death in 1786. He produced few other maps in conjunction with the Academy, most of which focused on Prussian Territories. Rhode's works were intended to be exemplars of Prussian cartography under the patronage of Frederick II. Like the current example, his maps were lavishly engraved and often marked with Royal Prussian Academy stamps. Extremely Rare. Not in Zacharakis (Only sheet No.4 in Zacharakis #2745, under Preuss. Academie der Wissenschaft).

Starting Price: 2400 €

*For additional and more detailed images, visit the online auction catalogue at:
www.karamitsos.com*



Lot. 6016

Maire Francois Joseph, “Carte générale des limites entre les trois empires, et leurs variations successives depuis l’année 1718 jusqu’à ce jour, ou theatre de la guerre presente : à cette carte générale se trouvent annexées plusieurs autres cartes particulieres des contrées les plus intéressantes, sur une plus grande échelle / par F. J. M. | Maire, François J.” Vienna, 1788. An impressive 150x68cm separately printed copper engraved wall map of Northern Greece, the Balkans and the Black Sea area, from the Adriatic to the Caucasus, including Macedonia & Thrace, with original hand-colouring. Maire was a French born topographical engineer of the first generation of engineers of the famous school of Ponts et Chaussées, that entered Austrian service and became the main cartographer of the Austrian general staff. This is a very early example of a military map of the area of Balkans, prepared and published (probably in very limited print run) just after the outbreak of Austrian / Turkish war of 1788/91 that followed the Russian / Turkish war (started in late 1787). This extravagant map gives a full overview of the theater of operations, focusing on the northern Balkan peninsula that was the main target of the Austrian army. The map also reflects the main purpose of this war, the segmentation of the Ottoman Empire between Austria and Russia. The map sheets were pasted on uniform linen (very unusual for that time), suggesting a use in the campaign field. Six smaller regional maps will be published later and up to 1791 separately (2 of these maps - not present here - are mentioned in Zacharakis 2123 & 2124).

Almost fine condition attached on contemporary period linen. Not in Zacharakis. Extremely Rare.

Starting Price: 1900 €



Lot. 6017

Probst G. B., “Gantz Griechenland”, Augsburg, 1797. With engraved date in the lower right corner. Original coloured map of Greece and surrounding areas. The very rare Atlas Minor of Tabulis Geographicis of Probst has been published in 1790 with only 24 maps in these dimensions, without including Greece (according to the index). The current map of Greece has been engraved and published in 1797 separately to be added in this Atlas, but the Atlas finally has never been fully reprinted again. Large title cartouche positioned in the center of the map. Map dim. 25x17cm. Not in Zacharakis. Extremely Rare.

Starting Price: 220 €



Lot. 6018

Πίναξ Γεωγραφικός του Παλαιού Κόσμου εν Βιέννη 1815 / Εξαράχθη υπό Κ. Νεϊκλις. Σπάνιος χάρτης Ευρώπης, Ασίας και Αφρικής, 34x24εκ. Πιθανώς από το “Στοιχεία της Ελληνικής Γλώσσης..” Βιέννη, 1815. Στο Ηλιού-Πολέμη (1815.77) ο χάρτης αναφέρεται με διαφορετικό τίτλο Χάρτης της Ελλάδος. Σχίσιμο και μικρή απώλεια χαρτιού.

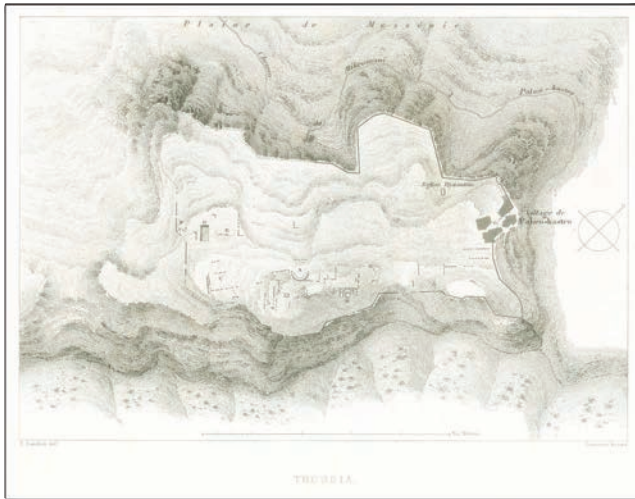
Starting Price: 100 €



Lot. 6019

Cramer J. A., “Gæcica Antiqua et nova una cum insulis circumjacentibus / A. Findlay, incidit.”, publ. by Joseph Parker, Oxford, 1827. Separately printed, impressive map (100x63cm) of Greece in the years of Greek Independence, including Peloponnesus, some parts of Roumeli, Crete and Southern Aegean. The map couples the actual Greek geography with the ancient Greek geography, in an effort to legitimize the Greek claims for independence. One of the few influential maps of Greece, published during the revolution and clearly mentioning Greece on its title. Drawn by J. A. Cramer, English classical scholar and geographer & specialist in Greek history & geography. Very Rare.

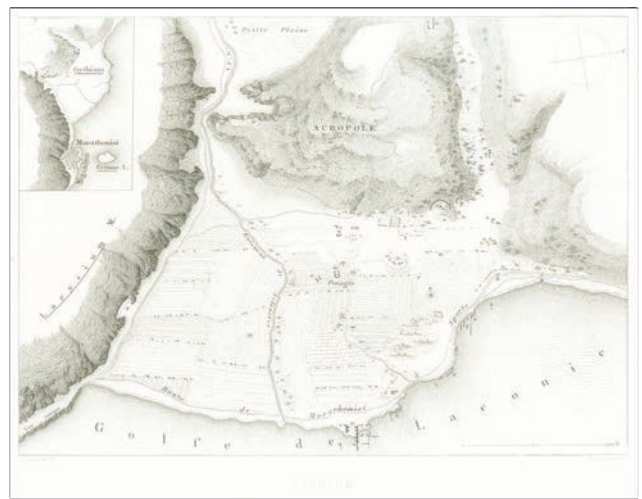
Starting Price: 330 €



Lot. 6020

Ladron, "THOURIA", early view of Thouria Messenia, (ΜΕΣΣΗΝΙΑ), 27x36,5cm, drawn by Landron in 1844 and lithographed by Lemaitre in 1850s. Very Fine. Extremely rare

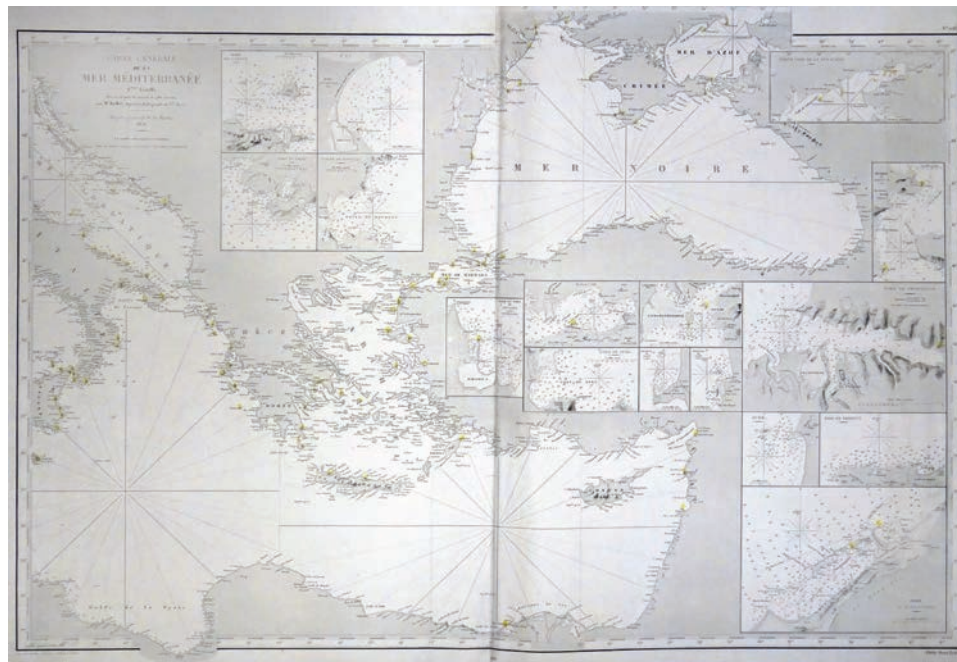
Starting Price: 65 €



Lot. 6021

Ladron, "GYTHIUM", early view of Gythium (ΓΥΘΕΙΟ), drawn by Lebron in 1843 and lithographed by Lemaitre in the 1850s. Very Fine

Starting Price: 160 €



Lot. 6022

Keller W./ Depot Generale De La Marine, "Carte Generale de la Mer Mediterranee 2eme Feuille dressée d'après les travaux les plus récents par Mr. Keller...", Paris, 1851 with corrections until 1868 (second edition, enriched with addition of lighthouse positions). Impressive nautical chart (92x63cm) of all Greek Seas (Ionian, Aegean, Eastern Mediterranean and Black Sea). Includes 15 more particular charts of the principal ports of the area, including very early nautical charts of Piraeus and Siros as well as Corfou, Odessa, Burgas, Rhodes, Smyrna, Constantinople, Port Said, Sevastopol, Beirut, Alexandria etc (different sizes). An important early example of a new generation of nautical charts focusing on the needs of steamers. As steamers have been established those years in the area, the shipping needs had shifted to general charts with all available lighthouse positions and detailed descriptions of the main ports. Two small marginal tears, otherwise fine condition. Only two copies tracked in world libraries. RARE.

Starting Price: 320 €

We would like to thank the specialist (DEA Paris Sorbonne) in antique cartography and history of geography Mr Konstantinos Kakoulidis, for his valuable assistance in the description of the rare maps, views and travel books

Maps & Views of Thessaloniki

Lot. 6023

Von Scheda, Military map (1:300.000) of Thessaloniki, Pieria and Chalkidiki areas, (N 14, Salonik, sheet N14 of the von Scheda map of Balkans), Vienna, 1879, KuK (Austrian Royal Military Institut), fine lithographed map in fine condition.

Starting Price: 180 €



Lot. 6024

ΘΕΡΜΑΙΚΟΣ ΚΟΛΠΟΣ (ΘΕΣΣΑΛΟΝΙΚΗΣ) ΦΠ, Κ.υ.Κ. Militr. Geographischen Institute, Kiepert H., Iphicrates Kokkides (Ιφικράτης Κοκκίδης), Vienna 1884. Scale 1:300000. The 2nd sheet of the important map "ΧΑΡΤΗΣ ΤΟΥ ΒΑΣΙΛΕΙΟΥ ΤΗΣ ΕΛΛΑΔΟΣ", the first official state map of Greece representing its expanding territories, after the annexation of Thessaly. Based on the old French mapping, land surveys carried out by the military engineer Iphicrates Kokkides & on extended land surveys by the international delimitation commission appointed to draw the new borders of Greece. All placenames & landmarks in Greek language. Some interesting details: The old Peraia quarantine & the Thessaloniki - Mitrovica railway. Map dim. 51x45cm. Wooden frame. Brown spots.

Starting Price: 350 €

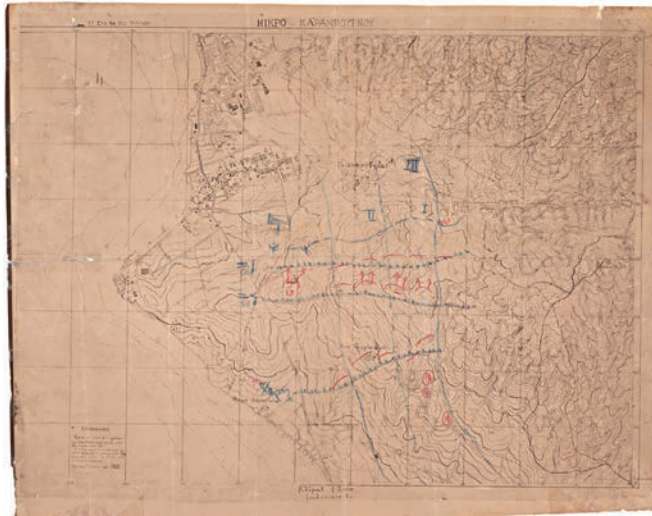


Lot. 6025

Ottoman map of Thermaikos Gulf & Chalkidiki, c.1900, dim.72x63cm. The map depicts in high detail the hydrography and relief, settlements & place names, the road & railroad network of the broad area. On a town scale the map depicts the first steps of the expansion mainly to the east. Map paper parts attached on linen fabric. Overall Fine impression, few brown spots. In frame. ("Θεσσαλονικησ ανάδειξις...", pp.270).

Starting Price: 200 €





Lot. 6026

ΜΙΚΡΟ ΚΑΡΑΜΠΟΥΡΝΟΥ Γ. ΣΥΝΤ. ΠΕΔΙΝΟΥ ΠΥΡΟΒΟΛΙΚΟΥ (3rd Artillery Reg.), 1925, scale 1:20000. Hand drawn map, based on a French military map (as mentioned), of today Kalamaria. The builded refugee district seems to be limited North of the Karaburnu moorage (Μικρό Καράμπουρνου), while the core of today Kalamaria, Aretsou & Nea Krini still remains unbuilt. Handwritten sketches on the map, prob. “table-top exercises”. Map dim. 56x45cm. Creased, tears mainly along margins. In wooden frame. (“Θεσσαλονικης ανάδειξις...”, pp.304).

Starting Price: 80 €

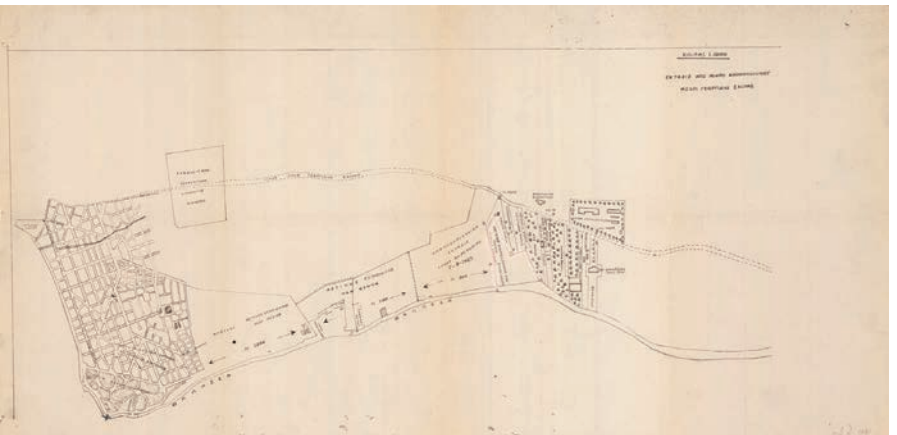
Lot. 6027

ΕΠΕΚΤΑΣΙΣ ΑΠΟ ΜΙΚΡΟ ΚΑΡΑΜΠΟΥΡΝΟΥ ΜΕΧΡΙ ΓΕΩΡΓΙΚΗΣ ΣΧΟΛΗΣ, c.1930, scale 1:10000. Rare plan of today Kalamaria (Καλαμαριά) area, showing the extend of the refugee settlements of Aretsou & Nea Krini (Αρετσού & Νέα Κρήνη), the properties & land use along the seafront.

The extent of the Jewish settlement Camp Campbell (probably before it was burned at 1931) is also depicted. Hand-drawn in black pen. Plan dim.78x41cm.

In wooden frame. Very Fine.

Starting Price: 130 €



Lot. 6028

“UMGEBUNKARTE VON SALONIKI” 1928-1930, printed c.1940, Scale: 1:20000. A unique plan of Thessaloniki, presenting in high details the citys expansion and the “new” refugee districts. The map provides valuable information along the usage of urban space of that period. Many names of the refugee districts are still the same up to date. Also many place-marks from the Ottoman period. Map dim.71x92cm. Some tears & self adhesive tape along Margins & few faults along folds. In frame. (“Θεσσαλονικης ανάδειξις...”, pp.122,124,174).

Starting Price: 400 €



Lot. 6029

THESSALONIKI, British Military map, Second ed., 1944 (based on Greek map of 1933). Detailed hydragraphy, relief, roads & railway network. The map is showing the town of the mid 30s. Map dim.43x59cm.

Wooden frame. Crease along folds.

Starting Price: 60 €



Lot. 6031

SCHEDER, D. Hartmann. Von macedonia. Nuremberg, Anton Kolberger, 1493, German text edition. Woodcut, image 230 x 220mm, set in a page of text. An imaginary view of Macedonia from the famous Nuremberg Chronicle.

Restoration to right margins. In wooden frame.

Starting Price: 80 €



Lot. 6030

SCHEDER, D. Hartmann. DE MACEDONIA. Nuremberg, Anton Kolberger, 1493, Latin text edition. Woodcut, image 230 x 220mm, set in a page of text. An imaginary view of Macedonia from the famous Nuremberg Chronicle. In wooden frame.

Starting Price: 90 €



Lot. 6032

“DODONA. THESSALONICE. TEMPE”. Rare imaginary copper engr. depicting Dodona, Thessaloniki & Vale of Tempe from Gronovius J., “Thesaurus Graecarum Antiquitatum” 1699. A Bridge and a river is crossing Thessalonikis center. Engr. dim.22x33cm. Three tears on left part and small waterstain on lower corner. Lux frame, ready to hang. (Πατριδης & Σταμάτης, “Τα Χαρακτικά της Θεσσαλονικης...” pp.34).

Starting Price: 200 €



Lot. 6033

POCOCKE Richard, "Arches, and a Plan of a Church at Thessalonica" from "A Description of the East...", London, 1745. Rare views of "Las Incantadas" - Μαγεμένες, (the famous Corinthian colonnade at the Ancient Agora), the Arch of Galerius & a plan of Rotunda. Engr dim.18x37cm. Lux wooden/gilt frame. Very Fine. Rare.

Starting Price: 180 €



Lot. 6034

Habit of a Thessalonian Bride in 1581, Bride from Thessaloniki, beautiful coloured copper engr. Based on drawing by Jean-Jacques Boissard, from: T. Jefferys (ed.), "A collection of the dresses...", London, 1757. Engr. dim.26x20cm. (Πατριδης & Σταμάτης "Τα χαρακτηριστικά της Θεσσαλονικης...", pp.72). Very Fine. Lux frame ready to hang.

Starting Price: 120 €

For additional and more detailed images, visit the online auction catalogue at: www.karamitsos.com

Maps



Lot. 6035

Ortelius Abraham, "Candia, olim Creta", from "Theatrum Orbis Terrarum", 1570-1612. Depicting Crete with major towns and the labyrinth in the center. Lower half part of the original full sheet. Fair condition. Zacharakis 2486.

Starting Price: 90 €



Lot. 6036

PORCACCHI Da Castilione T, "SCIO / Descrizione Dell'Isola di Scio..." copper engraved map of SCIO (ΧΙΟΣ) 14.5x10.5cm on a complete page from the book "L' Isole piu famose del mondo" 1572-1686. Sheet size: 20.5x30cm. Excellent condition.

Zacharakis 2739

Starting Price: 130 €



Lot. 6037

PORCACCHI Da Castilione T, "Niscia / Descrizione Dell'Isola di Niscia..." copper engraved map of NAXOS (ΝΑΞΟΣ) 14.5x10.5cm on a complete page from the book "L' Isole piu famose del mondo" 1572-1686. Sheet size: 20.5x30cm.

Excellent condition.

Starting Price: 100 €



Lot. 6038

PORCACCHI Da Castilione T, "LENNO / Descrizione Dell'Isola di Lenno..." copper engraved map of LEMNOS (ΛΗΜΝΟΣ) 14.5x10.5cm on a complete page from the book "L' Isole piu famose del mondo" 1572-1686. Sheet size: 20.5x30cm.

Excellent condition.

Starting Price: 110 €



Lot. 6039

PORCACCHI Da Castilione T, "CORFU / Descrizione Dell'Isola di Corfu..." copper engraved map of CORFU (ΚΕΡΚΥΡΑ) 14.5x10.5cm on a complete page from the book "L' Isole piu famose del mondo" 1572-1686. Sheet size: 20.5x30cm. Excellent condition.

Zacharakis 2728.

Starting Price: 100 €



Lot. 6040

PORCACCHI Da Castilione T, "SANTORINI / Descrizione Dell'Isola di Santorini..." copper engraved map of SANTORINI (ΣΑΝΤΟΠΙΝΗ) 14.5x10.5cm on a complete page from the book "L' Isole piu famose del mondo" 1572-1686. Sheet size: 20.5x30cm. Excellent condition. One of the first accurate maps of the island. Zacharakis 2736.

Starting Price: 220 €



Lot. 6041

PORCACCHI T. "Il Sito de Curzolari" woodcut map of Echinades islands and "Gulf of Lepanto" from "L'Isole piu Famose del Mondo" 1572-1686. On sheet with descriptive text in Italian. Large cut on left margin professionally repaired. Map dim. 14x10cm, Sheet dim. 19x28cm. Zach.2744

Starting Price: 90 €



Lot. 6042

Philipp Cluver, "Peloponnesus nunc Morea", from "Introductionis in Universam Geographiam.." 1624-1711. Hand-coloured copper engraved map of Peloponnesus with inset plan of the ancient city of Corinth. Map dim.27x22cm. In excellent condition.

Starting Price: 65 €



Lot. 6043

MERCATOR Gerardus, "Nova Totius Græciæ descriptio", 1638-1680. Beautifully copper plate map of Greece and the Aegean with the waved impression on sea areas. Decorative cartouche, sailing ship and elaborate engraving style. German text on verso. Wide margins, slightly soiled paper, otherwise Very Fine condition. Zacharakis 2213.

Starting Price: 220 €



Lot. 6044

Janssonius J., "NATOLIA, quae olim ASIA MINOR" c.1650. Fine map of Turkey, Cyprus and part of Aegean & Black Sea, outline hand-coloured, dim. 39x50cm. Baroque title cartouche and decorative scale cartouche. Sea monsters & ships engaged in naval battle memorialising the naval rivalry between the Ottomans and the Venetians. 1 pinhole, paper sunned, marginal wear, parts of tape on verso.

Starting Price: 140 €



Lot. 6045

P. Du VAL, "Mer Ionienne / Sommer sculp", from "La carte generale.." 1655, 1664, 1677. Copper plate chart of the Adriatic Sea, named here as "Ionian Sea". Map dim.24x17cm with full margins. Fair condition but scarce. Zacharakis 3601.

Starting Price: 80 €



Lot. 6046

Cluverius P., "CRETA Ex deliniatione Obbo Emmii", c.1682. Small copper plate map of ancient Crete. Knossos "Cnossus" palace is misplaced in South-eastern Crete. Title cartouche, map framed with sailing ships. Dim.21x14.5cm. Zacharakis 973.

Starting Price: 60 €



Lot. 6047

Jacobs von SANDRART, "S. Maura", 1682, 1686. Miniature map of Lefkada (Λευκάδα) island. Dim. 7x11.5cm. Loss on lower right corner. Zacharakis 3104.

Starting Price: 40 €



Lot. 6048

Cantelli Da Vignola G., "La Bulgaria e la Romania con parte di Macedonia..." from "Mercurio Geografico" 1684-1743. Dim. 47x44cm. Beautiful map of Macedonia & the Balkans, along Danube River and reaching to the south the Gulf of Thessaloniki in the Aegean and Sea of Azov to the East. Elaborate military/ battle theme title cartouche. Decorative dedication cartouche, four distance scales. Stunning impression. Without margins, pasted on 18th century thick paper. Spotting throughout. Zacharakis 816.

Starting Price: 160 €



Lot. 6049

CARLI Pazzini, "IL CAMENOLITARI che comprende la provincia di Arnaut' cioe l'antica Macedonia ed Albania e la provincia di Livadia cioe l'antica Tessaglia e la Grecia propria", Siena, 1787-1788. Copper plate map Of Central Greece and parts of Albania with the bizarre title "Camenolitari" a still today unidentified location probably between Epirus & Albania. Map dim. 24x33cm. Very Fine. Zacharakis 838.

Starting Price: 90 €



Lot. 6050

Dapper O., "CANDIA", from "Naukeurige Beschryving der Eilanden in de Archipel..." 1688. Copper engraved plan and view of Iraklion under siege by the Ottoman troops. One title cartouche of the Lion of Venice, and 4 cartouches with extended keys of the main topographical spots, position of troops, navy & artillery and armies strategic movements.

Dim. 36x27cm. Few brown spots, and marginal tears.

Starting Price: 240 €



Lot. 6051

CORONELLI V.M., “La Grecia descritta dal P. M. Coronelli Cosmografo della Serenissima Repubblica si Venezia dedicata all’Eccellenza del Signor Giovanni Lando”, 1690-1708. Striking map of Greece, Aegean islands, part of Asia Minor and Sea of Marmara engraved in Coronelli’s unique, and bold style with a large title cartouche, coat-of-arms, and scale of miles. Wear along middle-fold: tear on lower part, one small hole & 2 short vertical tears, light water-stain on upper part. Zacharakis 1039.

Starting Price: 180 €

Lot. 6052

SCHERER Heinrich, “Patriarchatus Ierosolymitanus comprehendebat tres provincias... / Patriarchatus Antiochenus continebat provincias...”, 1702-1710, 1737. Scarce full hand-coloured copper engr. map of Cyprus and the Holy land with two impressive cartouches depicting enthroned Patriarchs of Jerusalem & Antioch. Map dim.36.5x24cm plus margins. Folded as issued. One marginal short tear otherwise Extremely Fine.

Starting Price: 200 €



Lot. 6053

Lasor, A. Varea (or R. Savonarola) [ΚΕΡΚΥΡΑ] “Isola di Corfu” from “Universis terrarum orbis...”, 1713. Copper engraved map of Corfu with modern hand-colour & verso blank. The map was originally engraved by Natale Bonifazio in the mid 16th century. Page number to upper left corner and part of monogram “NB F” to lower left corner. Compass rose sailing ships. The map is oriented with South on the top. Extremely Fine condition. Zacharakis 1874.

Starting Price: 280 €



Lot. 6054

Lasor, A. Varea (or R. Savonarola) [ΚΥΘΗΡΑ] “Isola di Cerigo CYTHERA” from “Universis terrarum orbis...”, 1713. Copper engraved map of Kythira with modern hand-colour & verso blank. The map was originally engraved by Natale Bonifazio in the mid 16th century. Page number to upper left corner and part of monogram “NB F” to lower right corner. Compass rose sailing ships. Extremely Fine condition.

Dim.20x15.5cm. Zacharakis 1861.

Starting Price: 250 €



Lot. 6055

MOULART-SANSON P. / C.F. DELAMARCHE, “Carte de la Geographie Sacree pour L ‘ Ancien Testament...”, 1716. Outline hand-coloured copper plate map of the Mediterranean during Old Testament times. The decorative globe in the middle includes the western part of Australia. A table with the genealogy of the Old Testament from the Great Flood until Abraham is presented on the left map part. Light spotting & 1 marginal tear.

Starting Price: 120 €



Lot. 6056

CHIQUET J., “La Grece ou Partie Meridionale de la Turquie d'Europe... / La Moree...” From “Le Curieux et Nouveau Atlas...” only one edition 1719. Copper engraved map of Greece, Asia Minor and Greek Archipelagos, with decorative title cartouche and inset text with historical and geographical explanation about the peninsula Peloponnesus. Dim.21x16cm. Zach.931

Starting Price: 80 €

Lot. 6057

WEIGEL, C., “Accurata Moreae Olim Peloponesus dictae Tabula”, c.1730. Copper plate map of Peloponnesus and Ionian Islands dim.39x32cm, partly hand-coloured (period). Beautiful title cartouche. Scarce map in poor/fair condition.

Zacharakis 3663.

Starting Price: 70 €



Lot. 6058

Besseling H., “Kaart van oud Macedonie, Thessalie, en Epirus / H. Besseling excudit”, Utrrecht, 1740. Copper engraved map of ancient Macedonia, Thessalia & Epirus dim.45x31.5cm. Folded as issued. In Excellent condition. Rare.Zacharakis 380.

Starting Price: 120 €



Lot. 6059

Lat J. de & Keizer J., “T Zuiden Deel van Turks Europa genaamt Griekenland...”, c.1742, 1747. Scarce map of Greece dim.24x18cm, entitled as “Turkey in Europe”. Outline handcoloured. Folded as issued. Excellent condition. Zacharakis 1897. Rare.

Starting Price: 90 €



Lot. 6060

[Μέγας Αλέξανδρος - Alexander the Great] Buache Philippe, Dezauche J., Delisle G., "ALEXANDRI MAGNI Imperium et Expeditio...", 1745. Impressive copper engr. map (dim. 48x85cm) presenting the conquests of Alexander the Great from Greece reaching the Indus river. Outline period colouring, light spotting and creasing. Not in Zacharakis, Var.1370.

Starting Price: 140 €

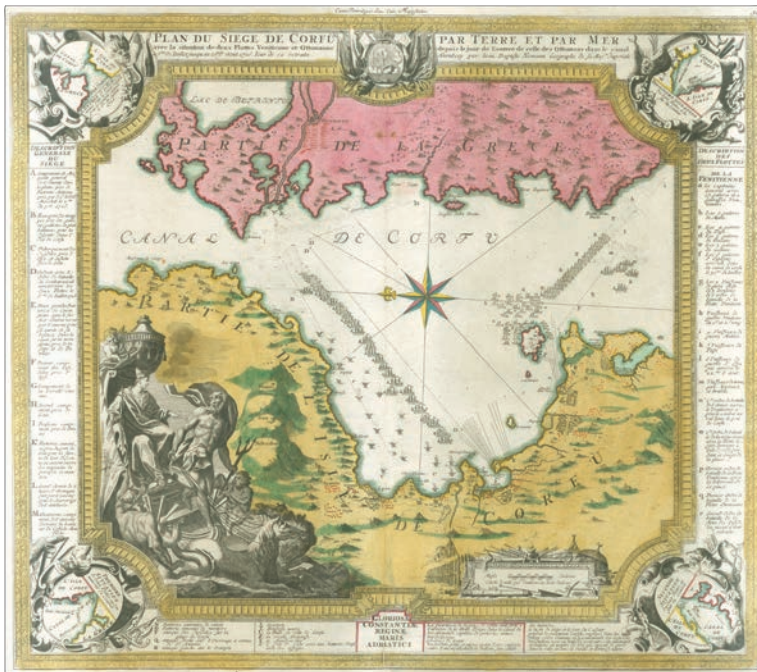


Lot. 6061

Karte von dem alten Macedonien Thessalien und Epirus, Copper engraved map, 28x20cm, by "F.C." (signed in lower right corner). The map (Theil VII) is coming from a very rare book, "Die Alten Historie...

Griechenland", published only once, in Halle, Germany, in 1769. Zacharakis 3803, as unidentified map. Very rare.

Starting Price: 90 €



Lot. 6062

Homann J. B., "PLAN DU SIEGE DE CORFU PAR TERRE ET PAR MER avec la situation de deux flottes Venetienne et Ottomane...", c.1750, highly decorative colour copper engr. map, presenting the naval battle at Corfu between Venetian & Ottoman fleets, with large cartouche, small corner inset maps presenting fleet maneuvers and detailed index providing valuable information each fleet formation. Map. dim. 55.5x48cm. Small marginal holes, 4cm paper thinned along center-fold with self adhesive tape. Zacharakis 1648.

Starting Price: 320 €

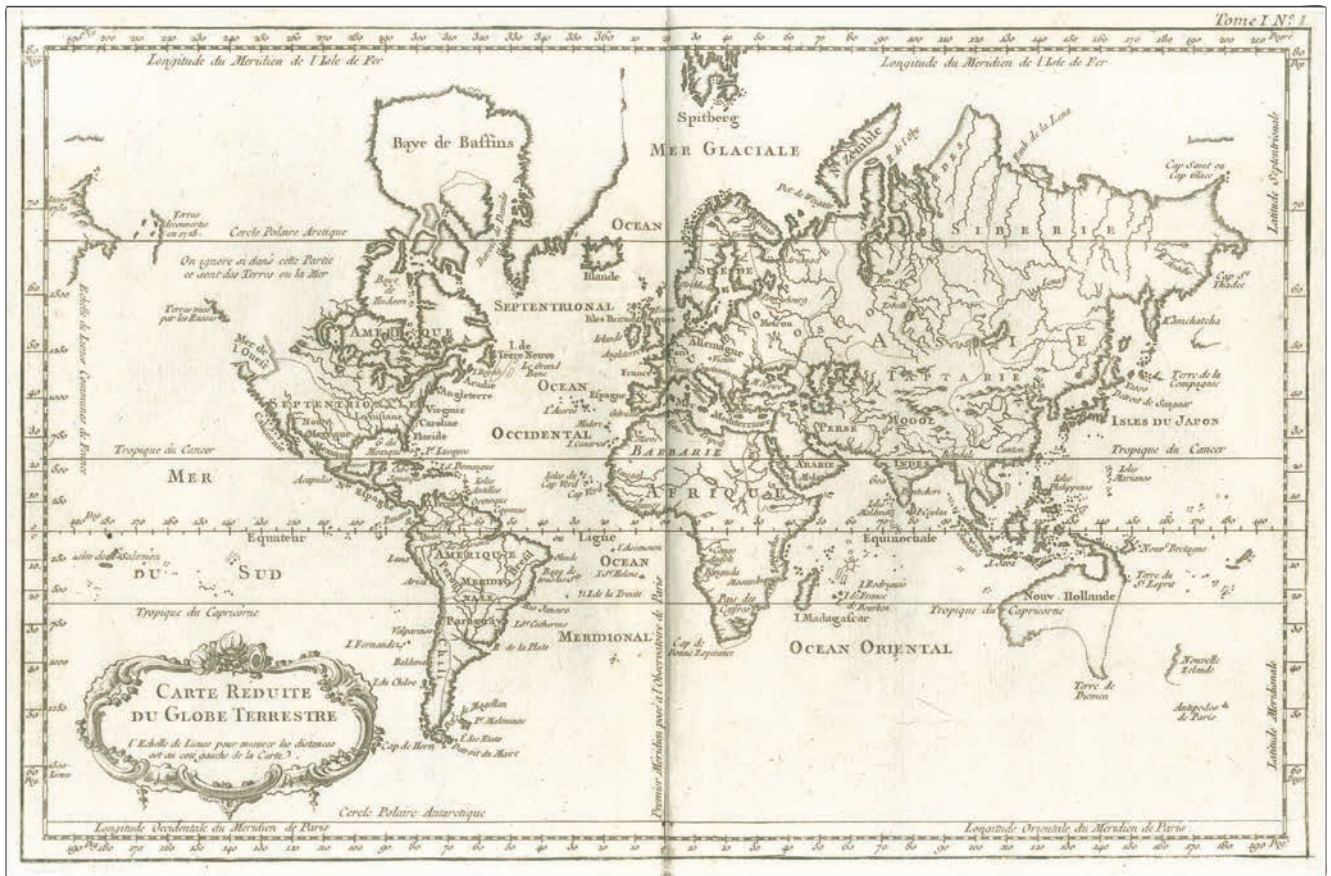
Lot. 6063

Gilles Robert de Vaugondy, "Turquie Europeenne / Par Le Sr Robert", copper engraved map of the Balkan peninsula 47,5x45cm, no place or date, but Paris, from the rare first engraved plate of this map, for the First edition of this influential map in 1749. Gilles Robert de Vaugondy (1696-1766) signed his maps up to the 1750s, as "Sr Robert". This map, in the later editions, bear date 1755 and several other marks (privileges etc).

RARE edition. Zacharakis Annex 2913a.

Starting Price: 75 €





Lot. 6064

BELLIN Jacques Nicolas, "Carte Reduite du Globe Terrestre" from "Le Petit Atlas Maritime..." 1764. Engraved world map, with rough/incomplete depiction of Australia & New Zealand, as the map was produced on the eve of Captain James Cook's voyages. The areas visited by the Russians along the coastline of the modern British Columbia are noted. Dim.37x23.5cm. Full margins, watermarked paper. In excellent condition.

Starting Price: 300 €

-- The following ten (10) lots (6065-6074) are all maps by ROUX Joseph, from "Recueil des principaux plans des Portes et Rades..." 1764, 1779, 1795. Dim.20x14cm. --



Lot. 6065

Plan of Skiathos' port (ΣΚΙΑΘΟΣ). Skiathos coasts were a piracy center at the time. Very Fine. Zacharakis 3036.

Starting Price: 50 €



Lot. 6066

Plan of Chios' port (ΧΙΟΣ). Full hand colour. Very Fine. Zacharakis 3002.

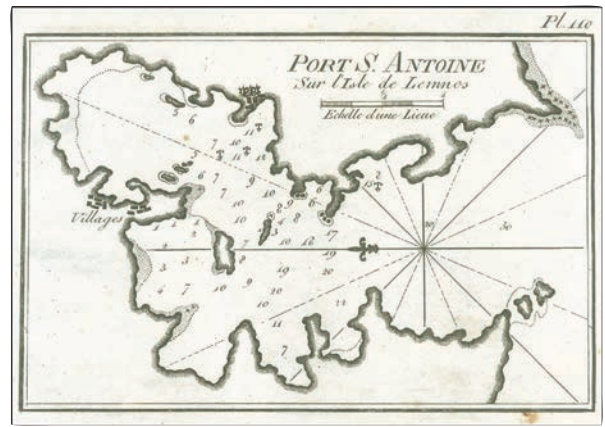
Starting Price: 40 €



Lot. 6067

Plan of Nafplio's port (ΝΑΥΠΛΙΟ). Very Fine. Zacharakis 3023a.

Starting Price: 40 €



Lot. 6068

Plan of Lemnos' port (ΛΗΜΝΟΣ). Very Fine. Zacharakis 3040

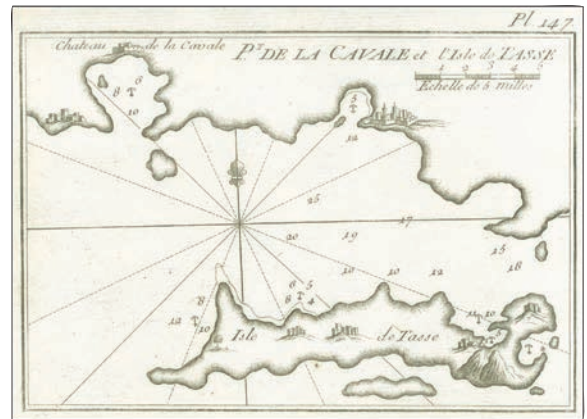
Starting Price: 40 €



Lot. 6069

Plan Kythira's port (ΚΥΘΗΡΑ). Very Fine. Zacharakis 3022

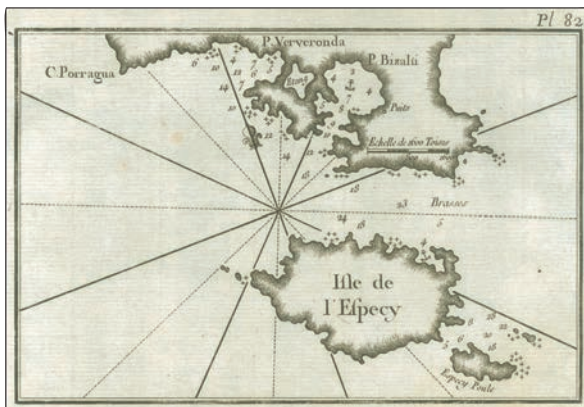
Starting Price: 40 €



Lot. 6070

Plan of Cavala's port and the isle of Thassos (ΚΑΒΑΛΑ και ΘΑΣΟΣ). This is an example of how unknown were still in the late 18th century, the northern Aegean islands far from the main trade roads.

Starting Price: 50 €

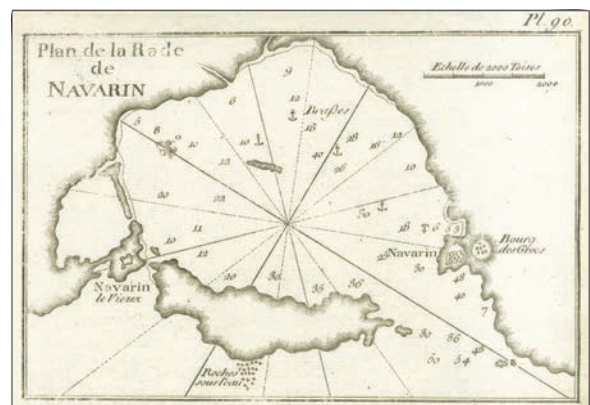


Lot. 6071

Plan of Spetses' port (ΣΠΕΤΣΕΣ). First specific map of Spetsai island, this chart is drawn and published in the period of the merge of Spetsai as a maritime power.

Very Fine. Zacharakis 3024.

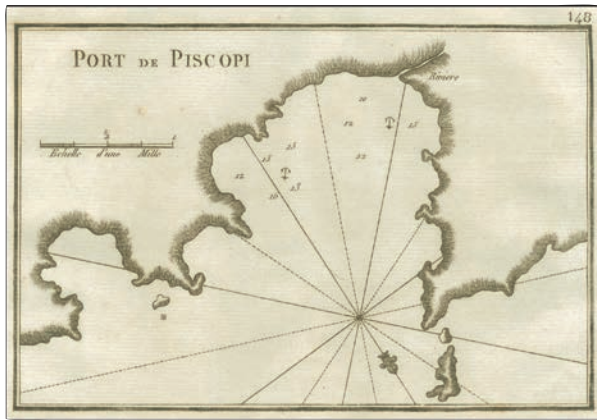
Starting Price: 80 €



Lot. 6072

Plan of NAVARINO's port (NABAPINO). Very Fine. Zacharakis 3020

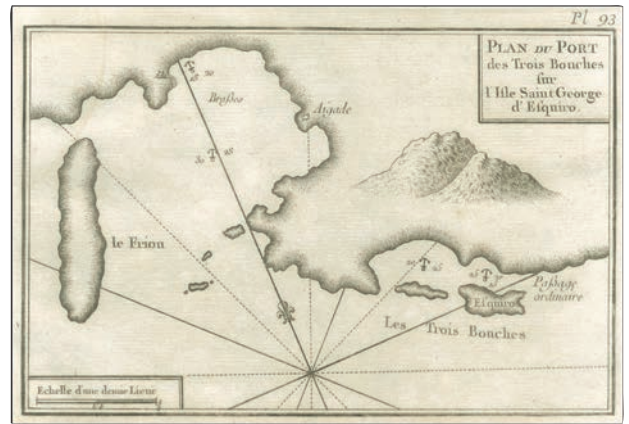
Starting Price: 50 €



Lot. 6073

Plan of Tilos' port (THΛΟΣ). Very Fine.Zacharakis 3049.

Starting Price: 35 €



Lot. 6074

Plan of Skyros' port (ΣΚΥΡΟΣ). Very Fine.Zacharakis 3034.

Starting Price: 35 €



Lot. 6075

SEUTTER M., "Magni Turcarum Dominatoris Imperium", c.1770. Copper plate map of the Ottoman Empire, from the Balkans to the NE to Iran to the SW. Impressive title cartouche, 3 scale bars and period colouring. Dim.26.5x21cm. brown spot on right edge.

Starting Price: 80 €

Lot. 6076
CELLARIUS C., "Hellas sive Graecia Propria / T.XX.", from "Tabulas geographicas orbis veteris", 1774. Scarce map of Peloponnesus and central Greece issued in only the 1774 edition. Copper engraved, dim.48x32cm, hand-coloured, full margins. Scarce title cartouche. Marginal corner small loss. Zacharakis 891.

Starting Price: 170 €





Lot. 6077

Etienne Andre Philippe de Pretot, "Theatre des Campagnes en Macedoine en Thessalie", c.1780. Scarce map of the Macedonian wars between Romans and Macedonians, indicating battle fields and main conflict places in Greece. Folded as issued.

Dim.35x25cm. Very Fine.

Starting Price: 90 €



Lot. 6078

Tardieu P. F., "Carte du Peloponese / Grave par P. F. Tardieu", 1785, 1786, 1798. Dim.44x33cm with full margins. Detailed map of Peloponnesus, outline hand-coloured with relief depicted pictorially. Marginal spotting otherwise Fine. Zacharakis 3461.

Starting Price: 70 €



Lot. 6079

D'Anville J. B. B., "Graeciae Antiquae, Specimen Geographicum drawn and Engraved from D'Anville's Atlas for J. Harrison...", 1788.

Dim. 40x38cm with full margins. Map of ancient Greece with inset small map of ancient Macedonia. Light marginal spot. Zacharakis 104.

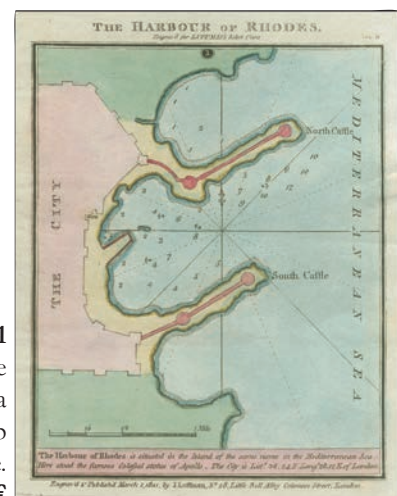
Starting Price: 65 €



Lot. 6080

Franz Johann Joseph von REILLY, "Der Sudliche Theil des Koenigreichs Albanien mit der Landschaft Thessalien Nro 22", from "Schauplatz der funf Theile der Welt..." 1789, 1791 (only two editions). Outline hand-coloured map from Ionian Islands to Thessaloniki and from Euboea to Durazzo. Map dim.31x22.5cm. Excellent condition. Zacharakis 2889.

Starting Price: 100 €



Lot. 6081

Luffman J., "The Harbour of Rhodes", from "The little sea torch: or, True guide for coasting pilots.."London, 1801. Very rare full hand-coloured sea chart of the harbour of Rhodes (Ρόδος). Depth shown by soundings. Map dim.13.5x17cm on sheet dim. 18.5x24cm. Extremely Fine. Very Rare.

Starting Price: 130 €



Lot. 6082

Χάρτης της νυν Ελλάδος / διά τον προς χρήσιν των δημοτικών και Ελληνικών σχολείων άτλαντα / Εν Αθήναις 1856 / Λιθογραφθ. Επί λίθον ανακαληφθέντα επί τα όρη του Μεσολογίου κατά τα 1852. 46x44εκ. Σπάνια έκδοση του 1856. Υπόμνημα με τους Νομούς και τις πρωτεύουσες τους. Επικολημένο σε λινό. Πολυάριθμες τσακίσεις και σχισίματα.

Starting Price: OFFER



Lot. 6083

Στερεογραφικόν του Δυτικού και Οριζόντιον σχέδιον Ανατολικού Ημισφαιρίου / Εξεδόθη επιμελεία και δαπάνη Γ. Θ. Παγώντος / Έκδοσις Δευτέρα & επιδιωρωμένη / Εν Αθήναις 1855. Σπάνια έκδοση του 1855. Επικολημένο σε λινό. Πολυάριθμες τσακίσεις και σχισίματα. 46x44εκ

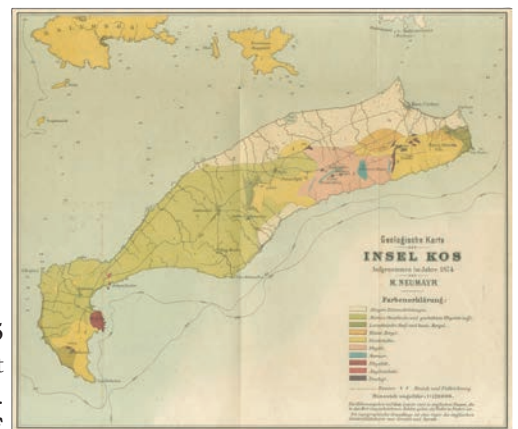
Starting Price: OFFER



Lot. 6084

ΧΑΡΤΗΣ ΤΗΣ ΑΥΣΤΡΑΛΙΑΣ / δια τον προς χρήσιν των δημοτικών και ελληνικών σχολείων ατλαντα / εν Αθήναις 1856 / ΧΑΡΤΗΣ ΟΙΚΟΥΜΕΝΙΚΟΣ ΤΟΥ ΠΟΛΙΤΙΣΜΟΥ / παρεστάων την επικρατούσαν Θρησκείαν, το είδος της Κυβερνήσεως, τον βαθμόν του Πολιτισμού και τον Πληθυσμόν εκάστης χώρας / ΒΟΡΕΙΟΝ ΗΝΙΣΦΑΙΡΙΟΝ / ΝΟΤΙΟΝ ΗΜΙΣΦΑΙΡΙΟΝ. Σπάνια σύνθεση τεσσάρων χαρτών σε φύλλο 44x50εκ, επικολημένο σε λινό. Πολυάριθμες τσακίσεις.

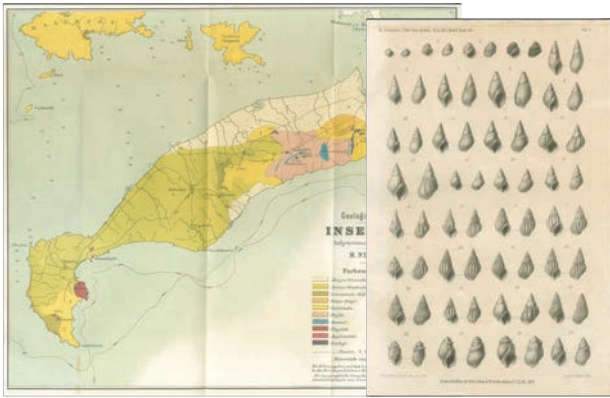
Starting Price: 70 €



Lot. 6085

1874. Kos island. Colored geological map of the island of Kos. Light marginal spotting. Extra fine condition. By M. Neumayr.

Starting Price: 60 €



Lot. 6086

1879. Kos island. Colored geological map of the island of Kos. 2 lithographic plates attached depicting different types of shell. Light marginal spotting. Extra fine condition

Starting Price: 70 €



Lot. 6087

Von Scheda, Military map (1:300.000) of western Macedonia and part of Epirus (M14, Kastoria (Joannina), sheet M14 of the von Scheda map of Balkans), Vienna 1879, KuK (Austrian Royal Military Institut), fine lithographed map in fine condition.

Starting Price: 130 €



Lot. 6088

Von Scheda, Military map (1:300.000) of Arta and Karditsa (M15 of the von Scheda map of Balkans, Vienna 1878, KuK (Austrian Royal Military Institut). Showing Thessaly and Arta as parts of Ottoman empire, fine lithographed map in fine condition.

Starting Price: 100 €



Lot. 6090

"Map of Greece, geographical and altimetric, issued on the basis of original survey by the cartographical firm C. Grigouras / Designed by Gh. Coustas", Athens 1929. Scale 1:500.000. Scarce & impressive dim. ~1,45x1,70 meters map of Greece. Six (6) sheets 56 x 71 cm each, mounted on cloth (folded to 24 x 19 cm) and issued in blue folder, with title label and map-sheets diagram on front cover. Rare edition by Grigouras, that established a private cartographic company in the 1920s conducting map surveys of various parts of Greece.

Starting Price: 250 €




Lot. 6089

Φ. Σ. Π. Κοσμετάτος, "Ο Ελληνισμός από του 480 π.Χ. μέχρι του 1921 / Ιστορικοί χάρται εκπονηθέντες υπό Σπ. Παν. Φωκά Κοσμετάτου κατά το γαλλικόν σύγγραμμα αυτού Η Μακεδονία / Ανατυπωθέντες δε Δαπάνη Γεράσιμου Βεργωτη προσφέρονται υπ αμφοτερων εις τα Ελληνικά Σχολεία επί τη εκατονταετηρίδι της Εθνικής Αναξαρτησίας. Institut Geogr. Kummerly et Frey, BERNE, π.1921. Σύνθεση 6 χαρτών σε 4 φύλλα επικολλημένα σε πανί, συνολικών διαστ. 62x101εκ.

Starting Price: 120 €

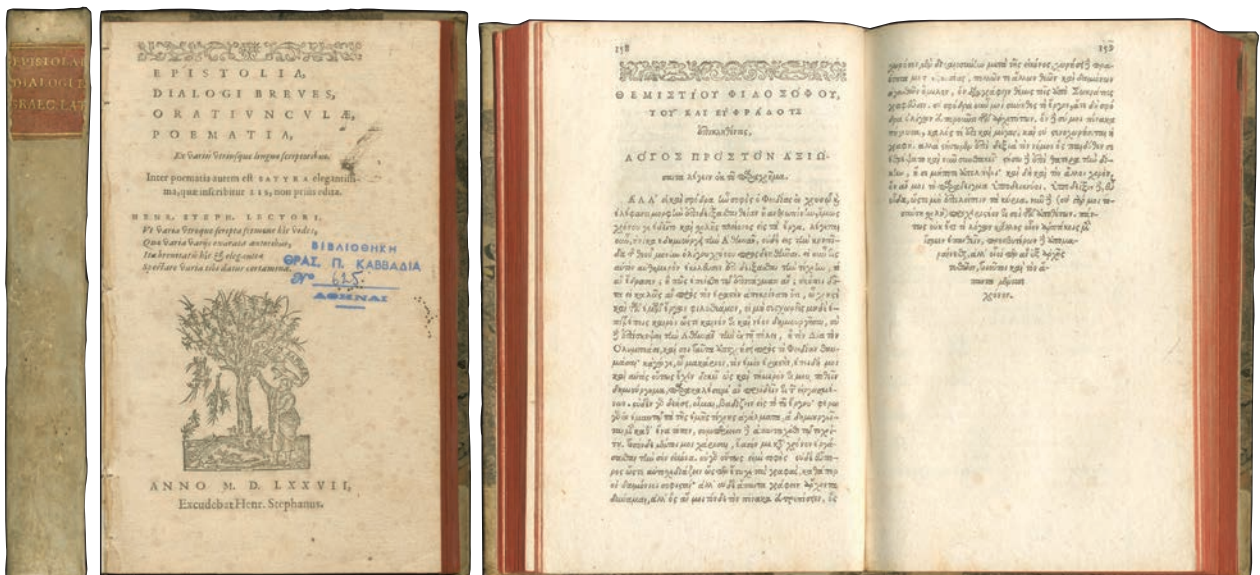
Books



Lot. 6091

[Ερμογένης ο Ταρσεύς, Δημήτριος ο Φαληρεύς, Αίλιος Αριστείδης] “Ερμογένους Τέχνη Ρητορική. Hermogenis Ars rhetorica. Cui adjectus est liber Demetrii Phaleraei de elocutione. Item Aristidae de genere dicendi civili”, Argentorati [Strasburg / Josias Rihel], 1558 [BOUND WITH] “Ερμογένους Περί Ιδεών Τόμοι Δύο / Hermogenis De formis orationum tomi duo”, Argentorati, apud haeredes Vuendelini Rihelij, 1555 [BOUND WITH] “Ερμογένης περί Μεθόδου Δεινότητος. Δημητρίου Φαληρέως περί Ερμηνείας. Αριστείδου περί Πολιτικού Λόγου / De gravitate apta: eiusque tractandiratione. Demetrii Phalerei de elocutione. Aristidae de genere dicendi civili”, Argentorati, excudebant Rihelij Fr. Anno 1556 (colophon). 8vo, pagination in numbered leaves: 100f+[4f], 115f+2-143f. Text in Greek with only 8 introductory pages in Latin. Woodcut printer’s devices on the 3 title pages presenting “Sophrosyne” as winged figure with a rule in one hand and a bridle in the other. Full period vellum, few period handwritten (probably dedicatory) lines in black ink in first title page as well as on rear board, 2 modern ex-libris cachets. Occasional light spotting and traces of water-stain on last ~60 leaves. Overall in Very Fine condition. RARE.

Starting Price: 550 €



Lot. 6092

Estienne Henri (editor), “Epistolia, dialogi breves, oratiunculae, poematia, ex variis utriusque linguae scriptoribus.”, [Geneva]: Excudebat Henr. Stephanus, 1577. 2 parts in one volume. 19mo, pp.[2], 276, 120. Text in Greek & Latin. Ex Libris label. Woodcut printers device on title page. Half vellum. In Very fine condition. Brunet II, 1081. Rare.

Starting Price: 450 €



Lot. 6093

Titus Lucretius Carus, Denis Lambin, “T. Lucretii Cari De rerum natura libri VI a Dion. Lambino...” Frankfurt, Heirs of Andreas Wechel, 1583. Small 8vo, pp.lxviii,883,[209]. Text in Latin. Printer’s device on title page. Woodcut initials and headpieces. Signature & date of Alphons Diepenbrock (Dutch composer, essayist and classicist) on first page. Full vellum, panelled with handwritten title on spine. Bowed boards, light crease on title page and sheets light browning, otherwise tight and spotless. Scarce edition.
Starting Price: 350 €




Lot. 6094

Wadding Lucas, “Annales Minorum in quibus res omnes trium ord. a sancto Francisco institutorum, ponderosius et ex fide asseruntur, et praeclara quaeque monumenta ab oblivione vendicantur”, Lugduni: Sumpt. Claudii du Four, 1642. Large 4to, pp.[8],594,[38]+394,[4]. Impressive title vignettes, woodcut ornaments & initials, few engravings in text. Thinned paper on title page. Ex-libris cachet in Russian. Few creased pages. Full vellum with blind-stamping decorations & raised bands on spine. External light wear, interior in extremely Fine condition.
Starting Price: 280 €



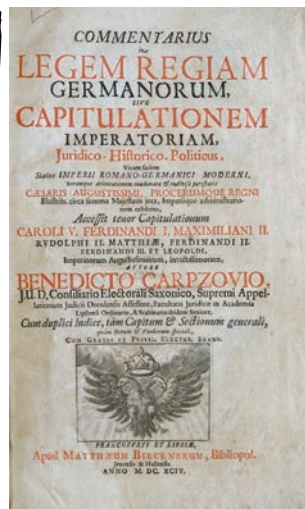
Lot. 6095

Postio Lodovico, “Ludovici Postii ... Tractatus mandati de manutenendo siue summariissimi possessorii interim ... : in duo volumina diuisus, primum obseruationes, secundum Decisiones continent”, [Genevae]: apud Philippum Gamonetum, 1646. Complete in 2 Volumes bound together. Large 4to, pp.[20],388,[96]+619,[1]. Text in Latin. Title of 1st volume in red & black ink. Numerous woodcut ornaments & 2 title vignettes. Full vellum with light edge-wear. Overall in Extremely Fine condition.
Starting Price: 250 €



Lot. 6096

Hierocles of Alexandria / Ιεροκλής της Αλεξάνδρειας, [Ιεροκλέους Φιλοσόφου Υπόμνημα εις τα των Πυθαγορείων έπη τα χρυσά / Hieroclis philosophi Commentarius in Aurea Pythagoreorum carmina / Joan. Curterio interprete] [BOUND WITH] “Hierocles De providentia & fato : una cum framentis eiusdem”, London: Printed by J.R. for J. Williams ... and are to be sold by H. Dickinson, 1673. 2 Volumes in 1. Missing title page of 1st volume. 12mo, pp. [32], 433, [3] + [64], 270. Text in Greek & Latin. woodcut ornaments & title vignettes. Ex-libris labels, missing spine. Σπάνια έκδοση του έργου του Νεοπλατωνικού φιλοσόφου Ιεροκλή της Αλεξάνδρειας.
Starting Price: 270 €



Lot. 6097

CARPZOV Benedict, "Commentarius In Legem Regiam Germanorum, Sive Capitulationem Imperatoriam, Juridico-Historico-Politicus, Vivam faciem Status Imperii Romano-Germanici Moderni...", Francofurti et Lipsiae: apud Matthaeus Bircknerum, 1694. 4to, pp.[10],421,[77]. Text in Latin & German. Title page in red & black. Woodcut ornaments & initials. Full vellum blind-stamped with raised bands on spine. Ownership signature & date (1721). Brown spots throughout. Tight copy. Scarce.

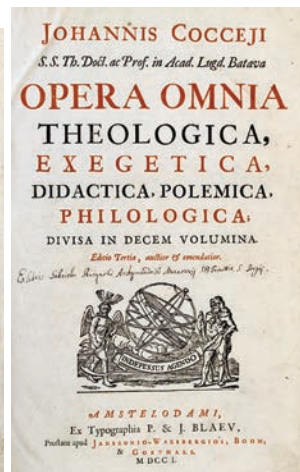
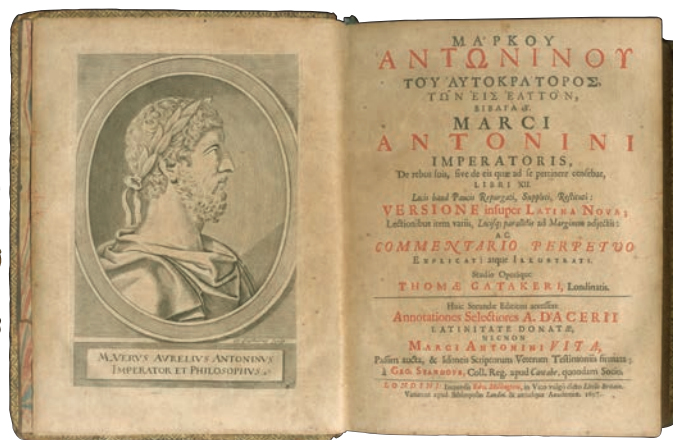
Starting Price: 360 €

Lot. 6098

Marcus Aurelius (Emperor of Rome), "Μάρκου Αντωνίνου του αυτοκράτορος, των εις εαυτόν, βιβλία ιβ' / Marci Antonini imperatoris de rebus suis, sive de eis quae ad se pertinere censebat...", London, Edv. Millingtoni, 1697. Large 8vo (17x23cm), pp.[4],lxxi,xliv,[28],123,[12],439,[17]. Text in parallel Greek / Latin. Frontispiece, title page in red/black ink. Full leather with raised bands on spine & decorations in gilt. Wear along joints and extremities. Foxing throughout, ~15 sheets with signs of wormholes.

London, Edv. Millingtoni, 1697. Large 8vo (17x23cm), pp.[4],lxxi,xliv,[28],123,[12],439,[17]. Text in parallel Greek / Latin. Frontispiece, title page in red/black ink. Full leather with raised bands on spine & decorations in gilt. Wear along joints and extremities. Foxing throughout, ~15 sheets with signs of wormholes.


Starting Price: 200 €



Lot. 6099

Collection of Johannes Cocceius works with engraved title page: "Prophetia Ezechielis Commentario illustrata a Iohanne Cocceio, Cum necessariis iconibus / Amstelodami, Sumptibus Societatis MDCC "Johannis Cocceji ... opera omnia theologica, exegetica, didactica, polemica, philological...", TOGETHER WITH "Triplex index. I. Locorum scripturæ. II. Vocum Hebræarum. 3. Rerum, nec non verborum Latinorum & Græcorum...", TOGETHER WITH "Johannis Cocceji Commentarius in Pentateuchum, Josuam et Librum iudicum, nec non in canticum annæ. Quibus subjungitur chronologia iudicum & regum Israël. Tomus primus" TOGETHER WITH "Joh. Cocceji Commentarius in librum Ijobi, Psalmos, Proverbia, Ecclesiasten et Canticum canticorum. Tomus secundus", Amsterdam, Ex typographia P. et J. Blaeu, 1701. pp.[50] + [230] + [4], 339 + 227 [1], [16], 623 [1]. Frontispiece engraved portrait of Johannes Cocceius. Ex libris of "Gabrielis ???" Archimandrite of Trinity Lavra of St. Sergius Monastery. Full vellum with raised bands and decorated panelled boards, label on spine "I. Cocceji Opera Tom. I. II."


Starting Price: 700 €



Lot. 6100

Των Αγίων Αποστόλων αι Πράξεις και Επιστολαι επ' Εκκλησιας καθ' εκάστην κηρυττόμεναι μετὰ Προσθήκης πολλών Επιστολών, των τε Προκειμένων εκάστης Ημέρας και νέου Πίνακος, Ενετήσιν. Παρά Νικολάω Γλυκει των εξ Ιωαννίνων [χωρίς αναγραφη ημερομηνίας έκδοσης]. 8ο, σελ. 312. Σπάνιο μερικώς χειρόγραφο αντίγραφο του τυπωμένου βιβλίου. Τουλάχιστον οι μισές σελίδες έχουν αντιγραφεί ενώ παρεμβάλλονται και σελίδες από το πρωτότυπο τυπωμένο βιβλίο. Ιδιαίτερα επιμελημένη γραφή με κόκκινη (ερυθρογραφία) και μαύρη μελάνη, με πλούσια διακόσμηση επιτίτλων που αντιγράφουν με εξαιρετική ακρίβεια τα πρωτότυπα τυπωμένα. Κτητορική χειρόγραφη επιγραφή στο πρώτο φύλλο «έτος 1859 Μαΐου 7 / τούτο το αποστόλων ήναι του ??? από χορίον μπουκόβον . το παρόν γράμα να δοθεί την χέρα του ???». Οι εκδόσεις του Γλυκή με τίτλο «Αποστόλων Πράξεις και επιστολαι...» ξεκινούν το 1706. Μόνον οι εκδόσεις 1706, 1720 και 1730 έχουν 312 σελίδες όπως και το παρόν αντίγραφο. Δέρμα 18ου - αρχές 19ου αιώνα. Σχισμένες γωνίες σε 2 φύλλα.

Starting Price: 350 €



Lot. 6101


[Diocese of FULDA] Schannat J. F., Andreae J. B., Hort H., "Diocesis Fuldensis cum annexa sua hierarchia...", Francofurti ad Mœnum (Frankfurt am Main), prostat apud Joh. Benj. Andreae & Henr. Hort, 1727. Small Folio (27x39cm), pp.[5], 407, [12]. Complete with 1 folding map, 2 full-page engravings and numerous engravings in text. Panelled red leather binding, raised bands highly decorated in gilt, gilt edges. Light wear along extremities, spine edges and rubbed joints. Interior in extremely Fine condition.

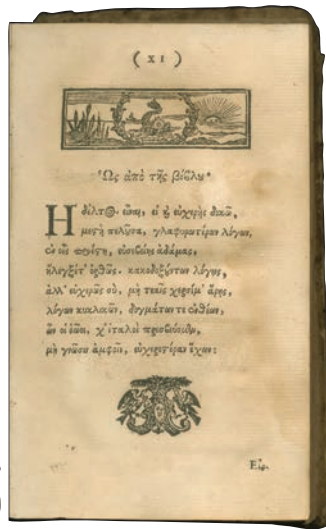
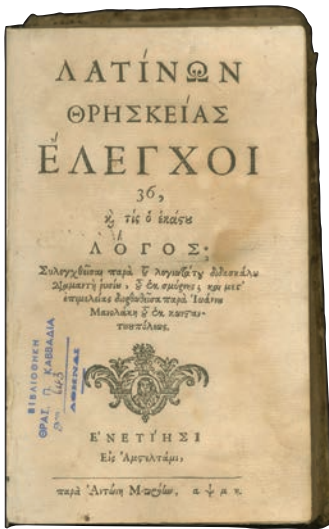
Starting Price: 600 €

Lot. 6102

CHOMEL Noel, "Supplement au Dictionnaire Oeconomique, contenant divers moyens d'augmenter son bien, et de conserver sa sante...", Amsterdam, J. Covens & C. Mortier, 1740. With 1 folding, 1 full page and 24 engravings in text (total 26), woodcut ornaments & initials. Titlepage printed in red and black. Ex libris label & cachet. Full period vellum with light edge-wear. Light wear on inner joint & few pages sunned, otherwise in excellent condition. Brunet I, 1849.

Starting Price: 260 €





Lot. 6103

Ρύσιος Διαμαντής, Μανολάκης, Ιωάννης (ed), “Λατίνων θρησκείας έλεγχοι 36, κ’ τίς ο εκάστου λόγος συλλεγχθείσαι παρά του λογιωτάτου διδασκάλου Διαμαντή Ρυσιού, του εκ Σμύρνης; και μετ’ επιμελείας διορθωθείσα παρά Ιωάννου Μανολάκη του εκ Κωνσταντινουπόλεως”, Ενετίησι, Εις Αμστελτάμι (Amsterdam): παρά Αντώνη Μπρόην (Antoine Bruyn), αψμη (=1748). 8ο, σελ.λvi,393. Πληθώρα ξυλόγραφωv διακοσμητικώv στοιχείωv στις επιμέρουv ενότητεc. Κτητορική υπογραφή «Παναγιώτου Δημητρακόπουλου», ex libris σφραγιδα. Περαγινηή εποχήc με φθορέc. Εσωτερικά σε πολύ καλή κατάσταση.

Starting Price: 380 €



Lot. 6104

Johann Christoph von DREYHAUPT, “Pagus Neletici Et Nudzici, Oder Ausführliche diplomatisch-historische Beschreibung des zum ehemaligen Primat und Ertz-Stiftf...”, [TOGETHER WITH] “Genealogische Tabellen oder Geschlechts-Register sowohl derer vornehmsten im Saal-Creyse mit Ritter-Gütern angesessenen Adelichen Familien”, both printed in Halle: Schneider, 1750. Both complete. First book with 1 frontispiece portrait of Johann Christoph von Dreyhaupt, 1 folding map, 20 full page and 1 folding plates (total 23) + 21 copper engravings in text. Second book with 6 full-page plates and tables in text. Title page in red/black. Numerous woodcut ornaments & initials. Full leather with raised bands & decorations in gilt in spine. Front board detached, wear on extremities, interior clean & tight.

Starting Price: 450 €



Lot. 6105




Lot. 6105

Simeon Simonovich, Archimandrite of Jerusalem, “OPISANIE S[VIA]TAGO B[O]ZHIYA GRADA IER[USA]LIMA” [A DESCRIPTION OF GOD’S HOLY CITY OF JERUSALEM]. [MOSCOW], 1771, bound with 68 pages of MANUSCRIPT TEXT in Church Slavonic language. Small 4to (20 x 16.5cm.), pp.4-53 (missing pages 2-3). Text in Church Slavonic, Illustrated throughout with 70 finely engraved views of holy places and scenes. Printed on one side of the leaf only.

Bound together with 3 different manuscript texts:

1) 4 loose pages unnumbered watermarked paper with 2 pages of hand-drawn sketches & 2 pages of text in black & brown ink, Initials and finely decorated headpiece in red ink. 2) 22 pages with fine handwritten text in black ink, highlighted text in red and decorated initials in red ink. 3) 42 numbered pages with panelled text in Church Slavonic language, in black ink. Initials in red, decorated headpieces in red & black ink and 2 pages with text in circles surrounded with floral decorations in red & black ink. This illustrated guide to the churches and holy places of Jerusalem was written for pilgrims from the Eastern Orthodox Church which had a strong tradition of pilgrimage to the Holy Land. The text includes the biblical significance of various sites and it had a wide circulation. This scarce work is accompanied here with 3 different manuscript texts. (For the printed book: Tobler pp.116, Obolianinov 1920). Condition: 19th cent. paper boards, trimmed, loss of more than half of book title page small part of page.4, wormholes on inner joints until page 6 & signs of wormholes until page 10, 2 sheets detached. 2 pages with holes on manuscript texts, occasional paper enhancement on few sheet joints. Extensive wear on parts of spine and board edges. Most inner pages and engravings in Fine condition..


Starting Price: 650 €



Lot. 6106

Euclid, Simson Robert, “The elements of Euclid viz. the first six books, together with the eleventh and twelfth. ... Also, the book of Euclid’s Data, in like manner corrected. By Robert Simson, ...”, Edinburgh, J. Nourse, London, and J. Balfour, Edinburgh, 1772. Ex-libris cachet (Russian). Complete with 3 folding engravings and numerous engr. in text. Full leather, panelled with decorations in gilt, raised bands & decorations on spine. Chipped upper right part of title page, rubbed boards. Robert Simson was a Scottish mathematician and professor of mathematics at the University of Glasgow. This work, was for long the standard text of Euclid in England.

Starting Price: 250 €



Lot. 6107

Λόγγου ποιμενικών, των κατά Δάφνιν και Χλόην, βιβλίοι τέτταρες / Longi Pastoralium de Daphnide et Chloe, libri quatuor. Ex recensione et cum animadversionibus Johan.-Baptistae Casparis d'Ansse de Villoison...”, [TOGETHER WITH] “Johannis-Baptistae Casparis d'Ansse de Villoison Animadversiones ad Longi Pastoralium de Daphnide et Chloe libros quatuor”, Parisiis, Guill. De Bure, 1778. 8vo, pp.xcij,[3],135 (double numbering i.e 270) + 312,[3]. Greek text with parallel translation in Latin, comments in Latin. Signature & date of Alphons Diepenbrock (Dutch composer, essayist and classicist) on first page. Chapter decorative woodcuts. Full leather with panelled boards highly decorated in gilt. Light wear along spine. Interior in excellent condition. Rare.

Starting Price: 360 €



Lot. 6108

VALCKENAER L.C “Theocriti, Bionis, et Moschi Carmina Bucolica” Lugduni Batavorum, apud Ioannem Le Mair et I.A de Chalmot, 1779. 8vo, pp. *9, 567. Text in Greek and comments in Latin. Frontispiece. Signature & date of Alphons Diepenbrock (Dutch composer, essayist and classicist). Half leather with wear along joints and partly shaken spine. Interior in excellent Condition.


Starting Price: 85 €



Lot. 6109

STOCKDALE John (publisher), “The Fables, of Aesop, with a Life of the Author and Embellished with one Hundred Twelve Plates”, Complete in 2 Volumes, London, 1793. 8vo (25,3x15,5 cm), pp.lxv,189 + xi, 248 pp. 2 engraved titles plus 110 plates. FIRST STOCKDALE EDITION. The plates are by thirty different engravers. Paneled calf, marbled edges, raised bands. Front cover of Vol.II detached. Wear along joints & extremities, rubbed, spotting throughout.

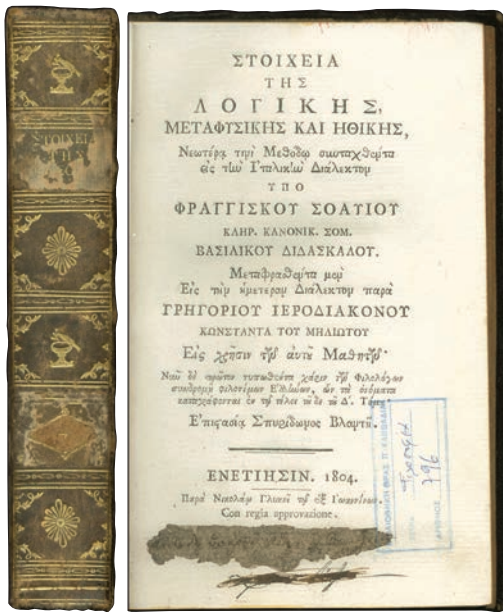
Starting Price: 250 €



Lot. 6110



Whitaker John, “The course of Hannibal over the Alps Ascertained”, London, J. Stockdale, 1794. First Edition. Complete in 2 volumes. 8vo, pp.386+282. Library blindstamps, lacks final leaf of index, original cloth, bookplate of Bath Library.

Starting Price: 55 €



Lot. 6111

Στοιχεία της Λογικής, Μεταφυσικής και Ηθικής, Νεωτέρα τινί Μεθόδω συνταχθέντα εις την Ιταλικήν Διάλεκτον υπό Φραγγίσκου Σουαίου Κληρ. Κανονικ. Σομ. Βασιλικού Διδασκάλου. Μεταφρασθέντα... παρά Γρηγορίου Ιεροδιακόνου Κωνσταντά του Μηλιώτου... Επιστασία Σπυριδωνος Βλαντή», Ενετησιν, Παρά Νικολάω Γλυκει τω εξ Ιωαννίνων, 1804. Τόμος Δ. 8ο, σελ.378. Δερμάτινη ράχη και καλύματα με εμπιεστη χρυσή διακόσμηση. Ex libris σφραγίδα, και μελάνη στη σελ. τίτλου. Εξαιρετική κατάσταση. ΦΗ 1804.72.
Starting Price: 120 €




Lot. 6112

Bernard Forest de BELIDOR, Navier M. [ed.], "La Science des ingenieurs dans la conduite des travaux de fortification et d'architecture civile, par Belidor. Nouvelle édition avec des notes par M. Navier...", Paris, Firmin Didot, 1813. 4to, pp.vii+596, with 53 folding plates. Half leather, decorative spine. Rubbed, wear along edges & joints. Interior in extremely fine condition. Ex libris label. Labels "Kroles Polsk Dyrekcyja Inzenie" & "L.9/6" on title page. An important work along the science of mechanics, concerning primarily with fortifications, their erection and reduction.
Starting Price: 200 €




Lot. 6113

Slavonic Russian Orthodox church Gospel book, Moscow May 1814. Rare book of 550 pages in Slavonic church language. As stated in the first leaf, it was printed in the Imperial Typography of Moscow in May 1814. Large 8vo (17x20cm), pagination follow leaves numbering. Dedication to Tsar Alexander I (Aleksandr Pavlovich), Elisabeth Alexeyevna and the royal family on first leaf. Four (4) full-page woodcut engravings of the four Evangelists. Woodcut ornaments and initials. ORIGINAL BINDING: Full leather with blind-stamping decorations in gilt and two leather clasps (one missing). Loss on first leaf and inner spine wear.
Starting Price: 300 €




Lot. 6114

Socratis et Socraticorum Pythagorae et Pythagoreorum quae feruntur epistolae graece... recensuit... Jo. Conradus Orellius..., Lipsiae, Weidmann, 1815. 8vo, pp.xx,459. Text in Greek, comments in Latin. Leather spine with raised bands. Light spotting throughout.
Starting Price: 70 €




Lot. 6115

Monge G., "Geometrie Descriptive.. augmentee dune Theorie des ombres et de la perspective...", Paris, V. Courcier, 1820. 4to, pp.xx,187. Complete with 28 folding plans in the end. Leather spine. Occasional spotting. Forth edition of a work first published in 1799. Monge is considered the true creator of descriptive geometry.
Starting Price: 100 €



Lot. 6116

Τα βιβλία, τουτέστιν, η Θεία Γραφή της Παλαιάς τε και Καινής Διαθήκης, και η μεν Παλαιά κατά τους Εβδομήκοντα, εκ του οίον τε ακριβούς εκδοθέντος αρχαίου Αλεξανδρινού χειρογράφου... Εξετυπώθη ευλογίαις μὲν της αγιωτάτης Διοικούσης Συνόδου πασών των Ρωσιών, παρά της κατά την Μόσχαν Ιεροβιβλικής Κοινότητος", Μόσχα, Εν τω της αγιωτάτης Συνόδου Τυπογραφείω, 1821. Στο συγκεκριμένο αντίτυπο δεν επισημαίνεται η δωρεά «διά δαπάνης» της Αυταδελφότητος Ζωσιμάδων Ιωαννίνων όπως αναφέρεται στη βιβλιογραφία (ΓΜ 1339). Μεγάλο 4ο, σελ. 248 + 334 + 225 + 173 + 231 + xii + xxviii + xvii + xiv. Δερμάτινη ράχη με διακόσμηση
Starting Price: 250 €




Lot. 6117

[ΠΙΝΔΑΡΟΣ - PINDAR] Heyne Christian Gottlob, "Pindari Carmina cum lectionis varietate et adnotationibus. Accedunt interpretatio Latina emendatio, scholia, et fragmenta...", London, G. et W.B. Whittaker, 1824. COMPLETE in 3 Volumes. 8vo, pp.xlix,[3],537 + 518 + 269,192 (index). Text in Greek, notes in Latin. Half leather. Light spotting throughout.
Starting Price: 200 €



Lot. 6118


Wickham H. L., Cramer J. A., "A dissertation on the passage of Hannibal over the Alps", London, G. B. Whittaker, 1828. Second enriched edition. 8vo, pp.xxviii,225. INSCRIBED BY THE AUTHORS dated on 26 December 1828. Complete with one folding map and 3 full-page plans and 2 full-page views. Library cachets blindstamps, spotting, original cloth, cracked hinge, bookplate of Bath Library, a few annotations, library.
Starting Price: 60 €



Lot. 6119

Κούμας, Κωνσταντίνος Μ., "Ιστορία των ανθρωπίνων πράξεων από των αρχαιοτάτων χρόνων έως των ημερών μας / εκ παλαιών απανθισθείσαι και τα νεώτερα εξ αρίστων Γερμανών ιστοριογράφων ελευθέρως μεταφρασθείσαι υπό Κ.Μ. Κούμα", Τόμος Α, Εν Βιέννη της Αυστρίας, τυπ. Αϊκούλος, Αντώνιος, 1830. 8ο, σελ.π. [2],518. Φθορές στον ψευδοτίτλο.


Starting Price: 30 €



Lot. 6120

ΚΟΥΜΑΣ Κωνσταντίνος, "Ιστορία των Ανθρωπίνων Πράξεων από των αρχαιοτάτων χρόνων έως των ημερών μας, εκ παλαιών απανθισθείσαι, και τα νεώτερα εξ αρίστων Γερμανών ιστοριογράφων ελευθέρως μεταφρασθείσαι υπό Κ. Μ. Κούμας, Τόμος 8ος, Εν Βιέννη της Αυστρίας, Εκ της Τυπογραφίας Αντωνίου Αυκούλου. (Anton v. Haykul.), 1831. 8ο, σελ.ζ,535. Δερμάτινη ράχη με τίτλο και διακόσμηση. Φθορές στη ράχη. Πολύ καλή κατάσταση εσωτερικά. Ηλιού 1831.66.


Starting Price: 40 €



Lot. 6121

ΚΟΥΜΑΣ Κωνσταντίνος, "Ιστορία των Ανθρωπίνων Πράξεων από των αρχαιοτάτων χρόνων έως των ημερών μας, εκ παλαιών απανθισθείσαι, και τα νεώτερα εξ αρίστων Γερμανών ιστοριογράφων ελευθέρως μεταφρασθείσαι υπό Κ. Μ. Κούμας, Τόμος 11ος, Εν Βιέννη της Αυστρίας, Εκ της Τυπογραφίας Αντωνίου Αυκούλου. (Anton v. Haykul.), 1831. 8ο, σελ.η,570. Τρύπες από έντομο, μερικώς αποκολλημένη ράχη και κάλυμα. Ηλιού 1831.69.

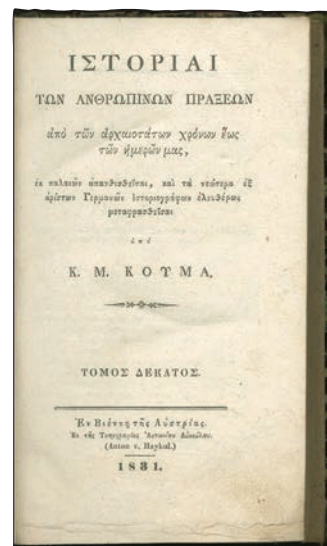
Starting Price: 30 €



Lot. 6122

Κούμας, Κωνσταντίνος Μ., "Ιστορία των ανθρωπίνων πράξεων από των αρχαιοτάτων χρόνων έως των ημερών μας / εκ παλαιών απανθισθείσαι και τα νεώτερα εξ αρίστων Γερμανών ιστοριογράφων ελευθέρως μεταφρασθείσαι υπό Κ.Μ. Κούμα", Τόμος 10ος, Εν Βιέννη, της Αυστρίας: τυπ. Αϊκούλος, Αντώνιος, 1831. 8ο, σελ.η, 610. Δερματινή ράχη.


Starting Price: 30 €



Lot. 6123

ΚΟΥΜΑΣ Κωνσταντίνος, "Ιστορία των Ανθρωπίνων Πράξεων από των αρχαιοτάτων χρόνων έως των ημερών μας, εκ παλαιών απανθισθείσαι, και τα νεώτερα εξ αρίστων Γερμανών ιστοριογράφων ελευθέρως μεταφρασθείσαι υπό Κ. Μ. Κούμας, Τόμος 10ος, Εν Βιέννη της Αυστρίας, Εκ της Τυπογραφίας Αντωνίου Αυκούλου. (Anton v. Haykul.), 1831. 8ο, σελ.η, [2],611, [1]. Δερμάτινη ράχη με τίτλο και διακόσμηση. Μικρές φθορές εξωτερικά. Εξαιρετική κατάσταση εσωτερικά. Ηλιού 1831.68.


Starting Price: 50 €



Lot. 6124

Θεοτόκης Νικηφόρος, “Κυριακοδρομίον ήτοι ερμηνεία και μετ’ αυτην ηθική ομιλία εις το κατά πάσαν Κυριακήν εν ταις αγιαίς των ορθοδόξων χριστιανών εκκλησίαις αναγινωσκόμενον Ευαγγέλιον / συντεθέν υπό του πανιερωτάτου πρώην Ασπραχανίου και Σταυρουπόλεως Νικηφόρου του Θεοτόκη... διά της αγρόπνου φιλογενείας του εξοχωτάτου Κυβερνήτου Κόμητος Ι. Α. Καποδίστρια”, Τόμοι Α’ & Β’, Βενετία, τύποις Φραγκίσκου Ανδρεόλα, 1831. [6],300,0θ’ (τόμος Α’) + 347 (τόμος Β’). Προμετωπίδα με πορτραίτο του Νικηφόρου Θεοτόκη στον πρώτο τόμο και από ένα ακόμα χαλκόγραμμα στον κάθε τόμο. Όμοια βιβλιοδεσία, δέρμα με διακόσμηση και αριθμηση στις ράχες. ΓΜ 2089

Starting Price: 280 €



Lot. 6125

Φραγκής, Ι. Β. (συγγραφέας), Κοκκινάκης Κ. (μεταφρ.), “Διδασκαλία της διαγραφικής ή γραμματικής ιχνογραφίας / μεταγλωττισθείσα υπό Κ. Κοκκινάκου”, Εν Αιγίνη : [χ.ε.], 1831. Χωρίς σελ τίτλου και τα 2 εισαγωγικά φύλλα. 8ο, σελ.224.[2]. Το πρώτο βιβλίο στα ελληνικά που αναφέρεται στην προοπτική, και το γραμμικό σχέδιο. Εντάσσεται στις προσπάθειες του Καποδίστρια για την καλλιτεχνική εκπαίδευση των Ελλήνων. Η-Π 1831.34, ΓΜ 2045.


Starting Price: 80 €



Lot. 6126

ΛΩΡΕΝΤΗΣ Νικόλαος, “ΛΕΞΙΚΟΝ των αρχαίων μυθολογικών, ιστορικών και γεωγραφικών κύριων ονομάτων” Εν Βιέννη της Αυστρίας 1837, εκ της τυπογραφίας Αντ. Μπένκου. Εκδοθέν δαπάνη Κωνσταντίνου Γιαρπόλα και Χρ. Ματακίδου. 8ο, σσ. ή, 592. Προμετωπίδα “ΟΘΩΝ / ΣΟΛΩΝ”. Δερμάτινη ράχη, με διακόσμηση. Φθορές εξωτερικά, ελαφρά στίγματα στο εσωτερικό.

Starting Price: 90 €




Lot. 6127


[ΒΕΛΛΙΟΣ, ΠΟΛΥΖΩΙΔΗΣ, ΠΙΤΖΙΠΠΟΣ, ΣΧΙΝΑΣ], “Ο πολιτικός της Γαλλίας Νόμος”, Αθήνα, βασιλικό τυπογραφείο, 1838. 8ο, σελ.438. 2η έκδοση. Φθορά κάτω αριστερά στην σελίδα τίτλου. Λεκίδες απο νερό και οξείδωση.

Starting Price: 50 €

Lot. 6128
[Δίων ο Χρυσόστομος] Dionis Chrysostomi, “ΟΛΥΜΠΙΚΟΣ, ή περι της πρώτης του Θεού εννοίας / recensuit et explicuit, commentarium de reliquis Dionis orationibus adiecit Iacobus Geelius”, Lugduni Batavorum: S. et J. Luchtman, 1840. 8vo, pp.xxii,460. Η πρωτότυπη θεολογική προσέγγιση του Δίωνος ανάμεσα στον Χριστιανισμό και την Αρχαία Ελλάδα. Κείμενο στα Ελληνικά, σχόλια στα Λατινικά. Δερμάτινη ράχη, στίγματα.


Starting Price: 110 €





Lot. 6129

Θεοτόκης Νικηφόρος, “Νικηφόρου Θεοτόκου του Αστραχανίου και Σταυρουπόλεως Αρχιεπισκόπου / Κυριακοδρόμιον ήτοι ερμηνεία και μετ αυτήν ηθική ομιλία εις τας των Αποστόλων Πράξεις.. εκδίδεται υπό του Φιλογενεστάτου Νικολάου Ζωσιμά...”, Τόμος Β, Αθήνα, τύπ. Α. Κορομηλά, 1840. 4ο, σελ.δ,400. Φθορές στα πρώτα 4 φύλλα. Δερμάτινη ράχη με φθορές στα καλύμματα.
Starting Price: 100 €



Lot. 6130

Γρηγόριος Ναζιανζίνος (Gregory of Nazianzus), “S. GREGORII NAZIANZENI, CARMINA SELECTA. Accedit Nicetae Davidis..cura Ernesti Dronke”, Gottingae, Vandenhoeck et Ruprecht, 1840. 8vo, pp.x,261. Text in Greek, comments in Latin. Leather spine, very fine copy.
Starting Price: 70 €



Lot. 6131

DUBNER Fred “Theophrasti Characteres : Marci Antonini Commentarii. Epicteti Dissertationes ab Arriano literis mandatae fragmenta et Enchiridion cum commentario Simplicii. Ceбетis Tabula. Maximi Tyrii Dissertationes; Graece et Latine cum indicibus”Paris, Ambrosio Firmin Didot,1842. 8ο, pp. 20, 74, 227 ,141, 15, 165. Re-bound in contemporary cloth, keeping the original soft paper boards. Foxing and occasional water stains. Signature & date of Alphons Diepenbrock (Dutch composer, essayist and classicist) on first page, also his handwritten marginal notes.
Starting Price: 70 €




Lot. 6132

“Σχόλια εις τον Ευριπίδην εκ της εκδόσεως του Augustus Matthiae. Νυν το πρώτον εκδοθέντα εις τόμους τρεις προς ευκολίαν των σπουδάζοντων και εχόντων εκδόσεις του Ευριπίδου άνευ σχολίων, και κυρίως την στερεότυπον, υπό Κωνσταντίνου Γκαρπολά”, Αθήνα, 1842. 16ο, σσ. 467+276+260. Στο τέλος του τρίτου τόμου “Πίναξ ελληνικών λέξεων”. Κομμένο άνω τμήμα σελ. τίτλου Ατόμου, ελαφρές οξειδώσεις, δερμ. ράχη με τίτλο & μαρμαρογραφημένες άκρες.
Starting Price: 55 €



Lot. 6133


Μαζαράκης Άνθιμος, «Βιογραφίαι των ενδόξων ανδρών της νήσου Κεφαλληνιας», Εν Βενετία, Εκ της Ελληνικής Τυπογραφίας του ΦΟΙΝΙΚΟΣ, 1843. 8ο, σελ. 18', 672. Βιογραφία 30 επιφανών Κεφαλλονιτών που διέλαμψαν στα γράμματα, την πολιτική και τους αγώνες για την Ένωση της Επτανήσου από τον ιερέα και δάσκαλο στο Φλαγγινιανό Φροντιστήριο της Βενετίας Άνθιμο Μαζαράκη. Μια από τις πρώτες βιογραφικές συνθέσεις μετά την Ελληνική Επανάσταση. Δερμάτινη ράχη και γωνίες, ελαφρά στίγματα. Σπάνιο.
Starting Price: 280 €



Lot. 6134

[Aristotle] “Αριστοτέλης / Aristotelis opera omnia; graecie et latine cum indice nominum et rerum absolutissimo / Volumen Primum”, Paris, Ambrosio Firmin Didot, 1848. 8vo, pp 656. Re-bounded maintaining the original paper cover. Signature & date of Alphons Diepenbrock (Dutch composer, essayist and classicist) on first page, also his handwritten marginal notes.


Starting Price: 55 €



Lot. 6135

Κοικιών Ι. Π., μετάφραση έργου του A. J. Letronne, “Γεωγραφία Στοιχειώδης Μαθηματική Φυσική και Πολιτική Αρχαία και Νεωτέρα Περιόδου Β... Προς χρήση των Ελληνικών Σχολείων. Έκδοσις Τρίτη Επληρωμένη και διωρθωμένη, Αθήνα, τυπ. Ανδρ. Κορομηλά, 1849. 8ο, σελ. ς+256+1 αναδιπλούμενος πίνακας. Περιλαμβάνονται τα αρχικά εξώφυλλα. Πολύ καλή κατάσταση.


Starting Price: 50 €



Lot. 6136

ΒΑΦΑΣ Χ., “Πρακτική Αριθμητική προς χρήση των μαθητευόντων εις τα Ελλην. Σχολεία της Ελλάδος”, Αθήνα, τυπ. Ανδρ. Κορομηλά, 1851. Μικρό 8ο, σελ.104. Φθορές εξωτερικά, εσωτερικά πολύ καλή κατάσταση.


Starting Price: 40 €



Lot. 6137

Ηθική προς χρήση των Παιδων. υπό Ι. Κάμπη. εκ του Γερμανικού υπό Α. Ρ. Ραγκαβή Έκδοσις Ογδόη, Αθήνα, 1852. 16ο, σελ.102 (μάλλον ελλιπές).

Starting Price: 20 €



Lot. 6138

Βυζάντιος Σ. Δ. και Ραγκαβής Α. Ρ., “Ελληνική Χρηστομάθεια εκ των δοκιμωτέρων Ελλήνων Πεζογράφων και Ποιητών Μετά Σχολίων γραμματικών ιστορικών και γεωγραφικών... Προς χρήση των απανταχού Ελληνικών Σχολείων. Έκδοσις Πέμπτη... Τόμος Τρίτος”, Αθήνα, τυπ. Ανδρ. Κορομηλά, 1852. 8ο, σελ.288.


Εκτεταμένη φθορά στη σελ. τίτλου.
Starting Price: 40 €



Lot. 6139


ELLIS Robert B. D., “A Treatise on Hannibal s passage of the Alps, in which his route is traced over the Little Mont Cenis”, Cambridge / London, 1853. First Edition. 8vo, pp.vii,[1],188. Complete with 6 engraved maps and plans (3 folding), hand-coloured in outline. Bath library cachets. Partly uncut. Modern cloth. Fine copy.

Starting Price: 65 €



Lot. 6140

Εγχειρίδιον της Γενικής Ιστορίας, Συντεθέν μεν υπό Κ. Παπαρρηγοπούλου... Βιβλίον Δεύτερον Περιέχον την Μέσσην Ιστορίαν, Αθήνα, τυπ. Ανδρέου Κορομηλά 1853. 8ο, σελ.ιη, 350. Σπασμένη ράχη, αποκολλημένες σελίδες. Γίνης-Μέζας 5947
Starting Price: 30 €




Lot. 6141

ΤΡΙΚΟΥΠΗΣ Σπυριδών, “Ιστορία της Ελληνικής Επανάστασεως”, Πλήρης: 4 τόμοι, Λονδίνο, Εκ της εν τη αυλή του ερυθρού λεοντος Τυπογραφίας Ταυλόρου και Φραγκίσκου, 1853, 1854 & 1862. Οι δύο πρώτοι τόμοι από την Α έκδοση, 3ος και 4ος τόμος από Β έκδοση. 8ο, σελ.404+407+398+402. Ομοίμορφο δέσιμο με κόκκινο δέρμα στη ράχη, και εμπίεστη διακόσμηση.
Starting Price: 120 €



Lot. 6142

Παλαιολόγος Γρ., “Επιστολάριον ήτοι Υποδείγματα διαφόρων επιστολών Συγγενικών, Φιλικών, Ικετηρίων, Φιλοφρονητικών, Παθητικών Γαμηλιών, Συγχαρητηρίων, Πενθίμων, Παραμυθητικών...”, Εκδόσις εβδόμη, Αθήνα, 1855. 8ο, σελ.ς,[1],8-136. Σημειώσεις με μολύβι. Δερμάτινη ράχη.
Starting Price: 40 €





Lot. 6143

[ΠΛΩΤΙΝΟΣ] DUBNER Fred “Πλωτίνος / Plotini Enneades cum Marsilii Ficini interpretatione castigata iterum ediderunt Frid. Creuzer et Georg. Henricus Moser. Primum accedunt Porphyrii et Procli Institutiones et Prisciani philosophi solutiones ex codice sangermanensi edidit et annotatione critica instruxit Dubner”. Paris, Ambrosio Firmin Didot, 1855. Super 8vo, pp, cxvii, 579. Engraving on the title page. Re-bounded maintaining the original paper cover. Light foxing. Signature & date of Alphons Diepenbrock (Dutch composer, essayist and classicist) on first page, also his handwritten marginal notes.
Starting Price: 65 €

Lot. 6144

BAIRD Henry, “Modern Greece: a narrative of a residence and travels in that country, with observations on its antiquities, literature, language, politics, and religion”, New York, Harper & bros. 1856. 8vo, pp.xii,380. Original decorative cloth. Folding map & 60 engravings in text. Sunned spine, boards with edge-wear, light spotting.
Starting Price: 120 €







Lot. 6145
 [Plato-Πλάτων], "Platonis opera: graece et latine / ex recensione R. B. Hirschigii", Parisiis : Editore Ambrosio Firmin Didot, 1856. Complete in 2 volumes. Small 4to, pp. xxvi,757 + vii, 598. Signature & date of Alphons Diepenbrock (Dutch composer, essayist and classicist) on first page of each volume and occasional pencil notes by him on margins. Text in Greek, translation and comments in Latin. Rebound keeping the original green paper boards. Half leather, spine with raised bands and decorations in gilt. Light wear along extremities, occasional light spotting.
Starting Price: 180 €

Lot. 6146
 Figuiet Louis, "Αι μεγάλοι επιστημονικοί και βιομηχανικοί ανακαλύψεις παρά τους αρχαίους και τους νεωτέρους / υπό Λουδοβίκου Φιγιέρου... Μεταφρασθέν εκ του Γαλλικού. υπό Α. Φατσέα", Αθήνα, τυπ. Χ. Ν. Φιλαδελφείας, 1860. [ΔΕΜΕΝΟ ΜΑΖΙ] Φατσέα Α., "Στοιχεία Άλγεβρας υπό Α. Φατσέα καθηγητού των μαθηματικών και της φυσικής του εν Τριπόλει Βασιλικού Γυμνασίου...", Αθήνα, τυπ. Ν. Αγγελίδη, 1859. 8ο, σελ.ζ,[1],320 + στ,[1],320. Πλήθος χαλκογραφιών εντός κειμένου στο πρώτο βιβλίο. Δερμάτινη ράχη. Σκισμένη η μισή τελευταία σελ. του δεύτερου βιβλίου. Σημάδια από έντομο μέχρι τη σελ.87. ΓΜ 8104, ?
Starting Price: 130 €





Lot. 6147
 Θεοφάνης Κεραμέως / Φουρνής Ιωάννης. "Του Σοφωτάτου και Ρητορικωτάτου Θεοφάνους του επίκλην Κεραμέως, Αρχιεπισκόπου Ταυρομενίου της Σικελίας, Ομιλίας εις Ευαγγέλια Κυριακά και εορτάς του όλου ενιαυτού...", Εν Ιεροσολύμοις, Εκ του Τυπογραφείου του Π. Τάφου, ΑΩΞ [=1860]. 4ο, σελ. XLVII, [1], 276, [4]. Δερμάτινη ράχη με φθορές, σπασμένη ράχη εσωτερικά. Σπάνιο.
Starting Price: 180 €



Lot. 6148
 ΛΑΙΛΙΟΣ Χ., "Σειρά Στοιχειωδών Μαθημάτων της ελληνικής Γλώσσης Χάριν των εν τοις Ελλ. Σχολείοις διδασκομένων παιδων. Υπό Χ. Λαίλιου Γυμνασιάρχου Σμύρνης", Τόμος Β, Σμύρνη, τυπ. Αμαλθείας, 1860. 8ο, σελ. ζ,[1], 259, [1]. Φθορές στη σελ. τίτλου.
Starting Price: 40 €

Lot. 6149
 [TITUS LIVIUS] HERTZ, Martinus "Titi Livi Ab urbe condita libri" Lipsiae, ex officina Brnhardi Tauchnitz, 1858-66. 4 volumes Complete. 18mo, pp. 720 + cx, 688 + lxxviii, 516 + 600. Detached spine on volume II, missing title page from volume I. Signature & date of Alphons Diepenbrock (Dutch composer, essayist and classicist) on first page, also his handwritten marginal notes.
Starting Price: 80 €






Lot. 6150

[ΑΡΙΣΤΟΦΑΝΗΣ] MEINEKE Augustus “Aristophanis comoediae”, Lipzig, Bernhardi Tauchnitz, 1861. 18mo, pp.xc, 352 + 452. Complete in 2 volumes. Signature & date of Alphons Diepenbrock (Dutch composer, essayist and classicist). Half cloth. Fine copy.


Starting Price: 80 €



Lot. 6151

H. D. Zschokke, Μαυροκορδάτος Σ. (μεταφρ.), “Θρησκευτικά Μελέται Προς μόρφωσιν Χριστιανικών αρετών ήτοι ομιλίας. Περί πάσης σχεδόν περιστάσεως και περιπετειάς του ανθρώπινου βίου...Κατ’ ειλογίην μετάφρασις εκ της ΚΕ εκδόσεως του γερμανικού πρωτοτύπου από Δημητρίου Στ. Μαυροκορδάτου” Τόμος Δεύτερος. Αθήνα, τυπ. Σ. Κ. Βλαστού 1862. 8ο, σ. 392,1. Δερμάτινη ράχη. Γκίνης-Μέξας, Αρ.9146.


Starting Price: 40 €



Lot. 6152

ΣΚΥΛΙΣΣΗΣ Ι., “ΟΙ ΑΘΛΙΟΙ υπό Βίκτορος Ουγού μεταφρασθέντες εκ του γαλλικού”, Τόμος 3ος & 4ος δεμένοι μαζί, Βιέννη, 1863. 8ο, σελ.267+263. Δερμάτινη ράχη. Γκίνης-Μέξας, αρ.9802.


Starting Price: 40 €



Lot. 6153

ΤΡΙΚΟΥΠΗΣ Σπυρίδων, “Ο Δήμος / Ποίημα κλέφτικον / Η σκηνή εν Μεσολογγίω”, δεύτερη έκδοση, Αθήνα, τυπ. Χ. Ν. Φιλαδελφώς, 1863. σελ.15,[1].


Starting Price: 40 €



Lot. 6154

[ΒΡΕΤΟΣ ΜΑΡΙΝΟΣ Π], “ΕΘΝΙΚΟΝ ΗΜΕΡΟΛΟΓΙΟΝ ΤΟΥ ΕΤΟΥΣ 1865, ΕΤΟΣ Ε”, εκδ. 1865, σσ. 400+66, με προμετωπίδα αλμπουμίνα του Γεωργίου, πολυάριθμες ξυλογραφίες από αρχαία ελληνικά μνημεία & 68 σσ. διαφημίσεις. Σε άριστη κατάσταση εσωτερικά, μικρές φθορές εσωτερικά.

Starting Price: 65 €



Lot. 6155

ΔΑΜΑΣΚΗΝΟΣ Α. Β., “Στοιχεία Γεωμετρίας Λεγεονδρου”, Αθήνα, τυπ. Ιω. Αγγελόπουλου, 1865. 8ο, σελ.343. Δερμάτινη ράχη με φθορές.


Starting Price: 40 €




Lot. 6156
 LAW William John, "The Alps of Hannibal", London, Macmillan & Co, 1866. First Edition. Complete in 2 Volumes. 8vo, pp. xvi,333 + viii,312. 2 folding map of Alps (one outline hand-coloured). Original blue cloth paneled gilt. Bumped corners, sunned spine. Library blindstamps, bookplate of Bath Library.
Starting Price: 60 €



Lot. 6157
 [Music and Rhythm - Ancient Greece] WESTPHAL R. "Metrik der Griechen im Vereine mit den ubrigen musischen Künsten von A. Rossbach und R. Westphal" COMPLETE in 2 volumes "Griechische Rhythmik und Harmonik nebst der Geschichte der drei musischen Disciplinen"& Griechische Metrik", Leipzig, Druck und Verlag von B.G Teubner, 1867.8o, pp. xxii, 744, 63 + lxiv, 864. Signature & date of Alphons Diepenbrock (Dutch composer, essayist and classicist). Contains 2 folding pieces in each volume and music scores in text. Modern half cloth gilt decorations on spine, keeping the original paper covers. Occasional light foxing.
Starting Price: 90 €




Lot. 6158
 ΛΟΥΘΑΡΔΟΣ Ερνέστος, ΛΟΓΟΙ ΑΠΟΛΟΓΗΤΙΚΟΙ ΥΠΕΡ ΤΩΝ ΘΕΜΕΛΙΩΔΩΣ ΑΛΗΘΕΙΩΣ ΤΟΥ ΧΡΙΣΤΙΑΝΙΣΜΟΥ, Ιεροσόλυμα, εκ του τυπογρ. Του Π. Τάφου, 1869. 8ο, σελ.311. Μετάφρ. από τα γερμανικά από τον Ιερώνυμο Μυριανθέως, εγκυκριμένο από τον Πατριάρχη Ιεροσολύμων Κύριλλο τον 2ο, με εκτενή κατάλογο από συνδρομητές της ομογένειας. Δερματόδετη ράχη.
Starting Price: 75 €



Lot. 6159
 SCHNEIDEWIN F. W. "SOPHOKLES; Oedipus auf Kolonos", Berlin, Weidmannsche Buchhandlung, 1870. Small 8o, pp213. Signature & date of Alphons Diepenbrock (Dutch composer, essayist and classicist) on first page, also his handwritten marginal notes.
Starting Price: 50 €



Lot. 6160
 Ελληνική Χρηστομάθεια εκ των δοκιμωτέρων Ελλήνων Πεζογράφων και Ποιητών... Διηρημένη εις τόμους Πέντε, Προς χρήση των Απανταχού Ελληνικών Σχολείων και Γυμνασίων, υπό Σ. Δ. Βυζαντίου και Α. Π. Ραγκαβή, Εκδόσις Όγδοη, Τόμος 2ος, Αθήνα, Τύποις Αντωνίου Λαμπρινίδου, 1870. 8ο, σελ.288. Αρχικό Εξώφυλλο με ημερομηνία 1872. Ηλιού-Πολέμη 1870.149.
Starting Price: 40 €



Lot. 6161

[Anthropometry] Quetelet Adolphe, “Anthropometrie ou Mesure des differentes facultes de l'Homme”, Bruxelles, C. Muquardt, 1870. First Edition. 8vo, pp.479. With 2 folding plans (one lacks second half, and one cut in three parts along folds) In this work Quetelet established the basis for mathematical study of anthropological data. Leather spine, worn. Cloth covers with edge-wear. Occasional spotting. Rare.



Starting Price: 170 €



Lot. 6162

Πολυζωίδης Αναστάσιος, “Τα Ελληνικά: ήτοι ο βίος της Ελλάδος κατά πάσας τας σχέσεις και εκδηλώσεις αυτού εξεταζόμενος...”, Αθήνα, τυπ. Σ. Κ. Βλαστού, 1870. ΠΛΗΡΕΣ. 2 τόμοι δεμλενοι σε έναν. 8ο, σελ.244+340. Δερμάτινη ράχη. Η-Π 1870.539.

Starting Price: 90 €



Lot. 6163


[ΤΡΙΠΟΛΗ] ΘΕΟΤΟΚΗΣ Νικηφόρος, «Νικηφόρου Θεοτόκου του Αστραχανίου και Σταυρουπόλεως Αρχιεπισκόπου ΚΥΡΙΑΚΟΔΡΟΜΙΟΝ, ήτοι ερμηνεία και μετ' αυτήν ηθική ομιλία εις το κατά πάσαν Κυριακή εν ταις αγίαις των Ορθοδόξων Εκκλησίαις αναγιγνωσκόμενα Ευαγγέλια», Έκδοση 5η, τόμος Α', Εν Τριπόλει, τυπογραφείον και βιβλιοπωλείον Ιωάννου Ε. Αθανασιάδου 1871 [ΔΕΜΕΝΟ ΜΑΖΙ] με τον Α τόμο της 4ης έκδοσης στην Τρίπολη, τυπογραφείον και βιβλιοπωλείον Ιωάννου Ε. Αθανασιάδου 1871. 4ο, σελ.230+215. Βιβλιοδεσία εποχής με μικρές φθορές. Σπάνιες εκδόσεις του πρώτου τόμου στην Τρίπολη. Ηλιού-Πολέμη 1871.470, 1871.471.

Starting Price: 180 €

Lot. 6164

Βιτσάρης Α., “Εγχειρίδιον Ειδικής Παθολογίας και Θεραπείας των παιδων”, Αθήνα, Τυπ. των Τέκνων Ανδρέου Κορομηλά 1871. 8ο, σελ.β,3-666,[4]+4 ολοσέλιδες λιθογραφίες (ένας επιχρωματισμένος). Δερμάτινη ράχη με φθορές. Ηλιού-Πολέμη 1871.146.

Starting Price: 50 €




Lot. 6165

[Titus Maccius Plautus] WEISSI, C.H “M. Accii Plauti quae supresunt COMOEDIAE cum fragments priorum editorum et novis angeli maii ictibus versuum notatis ex recensione C.H Weisii”, Leipzig, Sumptibus Ottonis Holtze, 1872-81. 3 out of 4 volumes. 16ο, pp.296 + 290 + 340. Collection of comedies by Titus Maccius Plautus in Latin. Occasional foxing, very fine condition.

Starting Price: 85 €






Lot. 6166

“Γενική Χειρουργική Παθολογία και Θεραπευτική εις Πεντήκοντα ακροάσεις μεθ 154 εικόνων. Εγχειρίδιον προς χρήσιν σπουδαστών και Ιατρών υπό Θεοδώρου Βιλρροθίου Μεταφρασθείσα... υπό Σπυρίδωνος Μαγγίνα”, Αθήνα, Τύποις και δαπάνη Ν. Γ. Πάσσαρη 1873. 8ο, σελ.ς,800. Ηλιού-Πολέμη 1873.82.


Starting Price: 35 €



Lot. 6167

Δαμασκηνός Αντώνιος, “Στοιχειώδης Φυσική πειραματική προς χρήσιν των εν τοις γυμνασίοις μαθητεούντων”, Ανδρέας Κορομηλάς, Εν Αθήναις, 1873. 8ο, σελ.ιη´,478,η´. Πλούσια εικονογράφηση, δερμάτινη ράχη.


Starting Price: 50 €



Lot. 6168

ΑΣΩΠΙΟΣ Κων/νος, Περί Ελληνικής Συντάξεως, προς χρήσιν των Ελληνικών σχολείων και γυμνασίων, Εγκρίσει της κυβερνήσεως, υπό Κ. Ασωπίου, καθηγητού των ελληνικών γραμμάτων εν τω Εθνικώ Πανεπιστημίω της Ελλάδος, Αθήνα, τύποις της Προόδου, 1873. 8ο, σελ.288. Στενή δερμάτινη ράχη.

Starting Price: 50 €




Lot. 6169

[Sophocles] SCHNEIDEWIN, F. W. “Sophokles”, Berlin, Weidmannsche Buchhandlung, 1875. 8vo, pp. 176. Contains one of the seven plays by the ancient Greek tragedians that survived in a complete form, “ANTIGONE”.

Signature & date of Alphons Diepenbrock (Dutch composer, essayist and classicist) on first page, also his handwritten marginal notes. Foxing, detached spine, loose front board.


Starting Price: 55 €



Lot. 6170

Ιερά Κατήχησις υπό Δ. Ν. Βερναρδάκη... εισαχθείσα εις τα Ελληνικά Σχολεία προς διδασκαλίαν της εν αυτοίς μαθητεούσης Ορθοδόξου νεολογίας?, Έκδ. Τρίτη. Κωνσταντινούπολη, Τύποις Βουτυρά και Σ/ας, 1876 [ΔΕΜΕΝΟ ΜΑΖΙ ΜΕ] Βυζάντιος Σ. Δ. & Ραγκαβής Α. Ρ., “Ελληνική Χρηστομάθεια...”, Τόμος 2ος, Αθήνα, 1875, 8ο, σελ.ιβ´,256 + 288.


Starting Price: 40 €



Lot. 6171


ROHDE Erwin “Der Griechische Roman und seine vorläufer”, Leipzig, Druck und Verlag von Breitkopf und hartler, 1876. 8vo, pp. X, 550. Half cloth, light spotting. Excellent condition. Signature & date of Alphons Diepenbrock (Dutch composer, essayist and classicist) on first page, also his handwritten marginal notes.

Starting Price: 45 €




Lot. 6172

[Sophocles] SCHNEIDEWIN, F. W. "Sophokles", Berlin, Weidmannsche Buchhandlung, 1877. 8o, pp.xii, 201. Contains one of the seven plays by the ancient Greek tragedians that survived in a complete form, "Aias", signature & date of Alphons Diepenbrock (Dutch composer, essayist and classicist) on first page, also his handwritten marginal notes. Foxing. Very Fine.
Starting Price: 70 €




Lot. 6173

MORAITINIS Pierre (Μωραΐτινης Πέτρος), "La Grece telle quelle est", Firmin Didot et cie, Paris, 1877. Crown 8vo, pp.xii, 589. An extensive study along the economy of Greece from 1830 till the eastern crisis of 1875. Μελέτη ορόσημο για την αποτύπωση της Ελληνικής οικονομίας με αναλυτικά στοιχεία για τη γεωργία, τη βιομηχανία, τις τράπεζες και τη ναυτιλία αλλά και τη δημόσια διοίκηση και την Εκκλησία του νεαρού βασιλείου της Ελλάδας.
Starting Price: 170 €




Lot. 6174

[BLUNT Fanny Janet], "The People of Turkey: Twenty years residence among Bulgarians, Greeks, Albanians, Turks, and Armenians", ed. Stanley LANE-POOLE, London: John Murray 1878. 2 Volumes. FIRST Edition. 8vo, pp.xxxi,288+32(adv.) & x,352. Original decorative cloths, rubbed & bumped, chipped spine edges. Overall tight and good copy. Extensive research along the different ethnicities of ottoman Turkey, customs, rituals, organization, education etc.
Starting Price: 170 €




Lot. 6175

Δαμασκηνός Α. Β., "Στοιχειώδης Φυσική Πειραματική Προς χρήση των εν τοις Γυμνασίοις μαθητευόντων", Έκδοσις Δευτέρα, Αθήνησι, Εκ του Τυπογραφείου της Φιλοκαλίας, 1879. 8ο, σελ.ιβ,γ-ιη,462 (λείπουν οι σελ. α & β). Μεταγ. δέσμο με δερμάτινη ράχη και διατήρηση των αρχικών καλυμμάτων. Ηλιού-Πολέμη 1879.809.
Starting Price: 40 €



Lot. 6176


[ΛΟΥΚΙΑΝΟΣ] IACOBITZ Carl "Luciani samosatensis opera", Lipsiae, G Teubner, 1881. Complete in 3 volumes. 8ο, pp. xvi, 410, pp. xvi, 421, pp. xx, 514. Half cloth, light pink edges. Excellent condition. Signature & date of Alphons Diepenbrock (Dutch composer, essayist and classicist) on first page, also his handwritten marginal notes.
Starting Price: 50 €



Lot. 6177

[Plato] SCHMEZLER, C. "Platos ausgewählte dialoge, PHADRUS" Berlin, wedmannsche buchhandlung, 1882. Crown 8vo (13.5 × 20cm), pp. 96. Soft paper boards, first 2 pages detached, light occasional spotting.


Starting Price: 35 €



Lot. 6178

DE COULANGES Fustel, "La cite antique etude sur le culte, le droit, les institutions de la Grece et de Rome" Paris, librairie Hachette et Cie, 1883. 12o, pp.478. A study on urban history and human geography of ancient Greece and Rome. Signature & date of Alphons Diepenbrock (Dutch composer, essayist and classicist) on first page Half cloth, foxing. Very fine condition.

Starting Price: 60 €



Lot. 6179

[Plato] Warren, S.J "Bloemlezing uit acht dialogen van Plato" Leiden, E.J Brill, 1885. 8o, pp. vi, 147. Foxing. Text in Greek, comments in Dutch.

Signature & date of Alphons Diepenbrock (Dutch composer, essayist and classicist) on first page, also his handwritten marginal notes.


Starting Price: 50 €



Lot. 6180

Murrays "Handbook of travellers in Greece including...", London 1887. Second volume. Complete with all maps. Original red cloth rubbed. Cloth spine missing but holds. This handbook contains all the valuable information for the second half of 19th century traveller to the Greek peninsula (includes Macedonia, Epirus and all Continental Greece). Prob. written in 1879, as Thessaly is still Turkish. Of particular value is the charter about the ethnological composition of Macedonia, before the beginning of Macedonia struggle. Fair condition, but a very valuable travel source.


Starting Price: 60 €



Lot. 6181

MAHAFFY PETLAND John "The story of the nations: the story of Alexander's Empire", New York & London, G.P Putnam's sons, 1887. 8o, pp.xxii, 323. Frontispiece of Alexander's bust in the British museum, 48 illustrations in text and decorations and a folding map of Alexander's empire. Paper illustrated boards. The story of his youth, empire succession and downfall.


Starting Price: 60 €



Lot. 6182

LUTAUD A., ΚΑΛΛΙΒΩΚΑΣ Α., "Εγχειριδιον Ιατροδικαστικης, τροποποιηθεν συμφωνως της Ελληνικης νομοθεσιας", Αθηνα, τυπ. Της ΚΟΡΙΝΗΣ, 1888. 8ο, σελ. 355,[1]. Δερμάτινη ράχη. Ηλιού & Πολέμη 1888.43.


Starting Price: 35 €



Lot. 6183

Laloux "L'architecture grecque"
Paris, maison Quantin, 1888. 8vo,
pp.304. With 261 illustrations in text.
Cloth boards with decorations. Loose
spine. Overall in very fine condition.


Starting Price: 40 €



Lot. 6184

Τρικούπης Σπυριδών, Ιστορία της
Ελληνικής Επανάστασεως, Αθήνα,
τυπ. ΩΡΑΣ, 1888. Τόμοι Α & Β.
8ο, σελ.ιθ,287+ζ,304. Δερμάτινες
ράχες με εκτεταμένες φθορές.

Starting Price: 40 €



Lot. 6185

[Ησίοδος] Carl Sittl, "Ησίοδου Τα Άπαντα
/ Εξ ερμηνείας Καρόλου Σιττλ", Αθήνα,
Εκ του Τυπογραφείου των αδελφών
Περρή, 1889. Μεγάλο 8ο, σελ.ιστ, 644, [1].
Προμετωπίδα με φωτογραφικό πορτρέτο του
Χρηστάκη Β. Ζωγράφου. Ορισμένες σελ. με
σημειώσεις. Ηλιού-Πολέμη 1889.358.

Starting Price: 50 €



Lot. 6186

DORN Alexander, "Die Seehäfen des Weltverkehrs", Wien, 1891, 1892.
COMPLETE 2 Volumes. Vol.I: "Hafen Europas sowie der asiatischen
und afrikanischen Küsten des Mittelmeerbeckens" pp.1100, Vol.II: "Hafen
ausserhalb Europas und des Mittelmeerbeckens" pp.828. With 173 city & port
views & 216 town plans. Half leather, rubbing. Interior in Excellent condition.



Starting Price: 90 €



Lot. 6187

DIEHL, Charles, "Excursions in Greece
to recently explored sites of classical
Interest : Mycenae, Tiryns..." London,
H. Grevel & co, 1893. 8vo, pp.xxiv, 408,
12. Illustrations of the antiquities in text.
Red cloth, decoration in gilt. Very Fine.

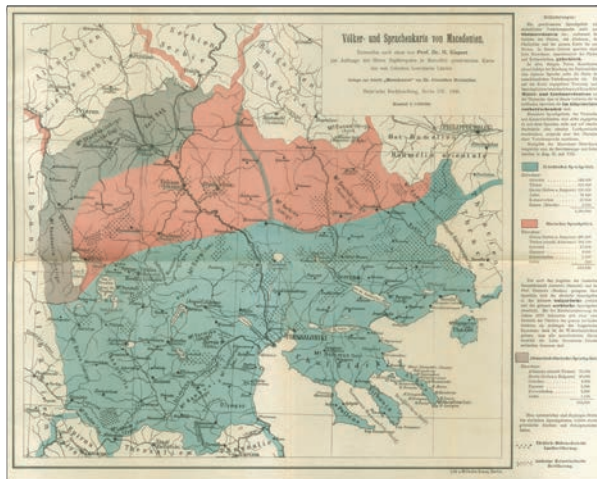

Starting Price: 50 €



Lot. 6188



SERGEANT Lewis, "Greece in the Nineteenth
Century, a record of Hellenic emancipation and
progress : 1821-1897", T.Fisher Unwin, 1897.
8vo, pp. x,400. Frontispiece, 1 folding map and
23 more illustrations. Original cloth, engraved
boards with decorations in gilt. Deckled edges.

Starting Price: 80 €




Lot. 6189
NICOLAIDES Cleanthes,
 “Macedonien: Die geschichtliche Entwicklung der macedonischen Frage im Altertum, im Mittelalter und in der neueren Zeit”, Johannes Raede, 1899. Small 8vo, pp.267, with folding map based on H. Kiepert. Early and rare human geography study of Macedonia with analytical tables & charts. Toning, few loose pages, & 15 sheets with tear. RARE.
Starting Price: 75 €


Lot. 6190
ALI HAYDAR MIDHAT BEY, “The Life of MIDHAT PASHA. A Record of His Services, Political Reforms, Banishment, and Judicial Murder. Derived from private documents and reminiscences”, John Murray, London, 1903. 8vo, pp.292. Frontpiece portrait. Original purple cloth. Gilt Ex Libris on cover & cachet inside: “NEW SOUTH WALES / LIBRARY OF PARLIAMENT”. Loose & stained frontpiece. Summed & rubbed boards.
Starting Price: 80 €




Lot. 6191
ΝΙΚΟΛΑΪΔΗΣ Ρήγας, “Φυσιολογία του Ανθρώπου” Τόμοι Α & Β, Αθήνα, τυπ. Π. Δ. Σακελλαρίου, 1903 & 1904. Με πολυάριθμες εικόνες εντός κειμένου. Δερμάτινες ράχες με μικρές φθορές.
Starting Price: 60 €



Lot. 6192
BOWMAN Dodd Anna, “In the Palaces of the Sultan”, New York: Dodd, Mead & co. 1903. 8vo, pp.xiii,492. Original decorative binding. Numerous photo illustrations & photogravures. Cracked hinge, otherwise clear & Fine.
Starting Price: 90 €




Lot. 6193
Documents diplomatiques. Affaires de Macedoine 1902, 1903 & 1903-1905, Paris Imprimerie Nationale 1903, 1903 & 1905. 3 vols in one. 4 to, pp.62+16+228. Numerous tables & diagrams. Includes reports of French diplomats in Balkan capitals. Contemporary half leather. Ex Libris “Angelos G. Papaioannou”. Excellent condition.
Starting Price: 60 €



Lot. 6194

ΜΑΚΕΔΝΟΣ Γνάσιος, “Μακεδονική Κρίσις: Τεύχος Α: Κομιτάτα και Δυνάμεις, Τεύχος Γ: Έλληνες ζυπηήσατε, Ο Μακεδονικός κίνδυνος και η πολιτική του Ελληνισμού, Η Ευρώπη και αι Μακεδονικά Μεταρρυθμίσεις, Τεύχος Δ: Η Τουρκική Διακοίνωσις και η Διακοίνωσις των Δύο [ΔΕΜΕΝΟ ΜΑΖΙ] ΜΙΣΤΡΙΩΤΗΣ Γ., «Ρητορικοί Λόγοι»: Τόμος δεύτερος & τρίτος, όλα τυπωμένα στην Αθήνα, τυπ. Π. Δ. Σακελλαριου, 1903, 1906, 1907, 1909. 5 ΤΟΜΟΙ ΔΕΜΕΝΟΙ ΣΕ ΕΝΑΝ. 8ο, σελ. 96+136+104+142,[2]+152,[1]. Ολοσέλιδες φωτογραφικές αποτυπώσεις στους 2 τόμους των Ρητορικών Λόγων.

Starting Price: 100 €



Lot. 6195

ΣΑΒΒΑΣ Κ., “Εγχειρίδιον Υγιεινής... μετά 158 εικόνων”, Αθήνα, τυπ. ΕΣΤΙΑ, 1907. 8ο, σελ. 590. Δερμάτινη ράχη.


Starting Price: 30 €



Lot. 6196

ΦΩΚΑΣ Γ., “Χειρουργική Θεραπευτική εν τη καθ ημέραν πράξει, μετά πολλών εν τω κειμένω εικόνων”, Τόμος τρίτος: ειδικόν μέρος, Αθήνα, εκδ. Δ. ΦΕΞΗ, 1908. 8ο, σελ.415. Δερμάτινη ράχη.

Starting Price: 35 €



Lot. 6197

STRUMPELL A., “Ειδική Νοσολογία και Θεραπευτική υπό Α. Καλλιβώκα και Θ. Βαρουνη”, Τόμος Πρωτος, Αθήνα, εκδ. Γεωργίου Δ. ΦΕΞΗ, 1908. 8ο, σελ. 774. Δερμάτινη ράχη.


Starting Price: 35 €



Lot. 6198

“ΜΑΚΕΔΟΝΙΚΟΝ ΗΜΕΡΟΛΟΓΙΟΝ” Μακεδονικός Σύλλογος Ο Μέγας Αλέξανδρος, τυπ. “Αυγής Αθηνών” Αποστολόπουλου, Αθήνα, 1908. σελ.392. Αρχικό δέσιμο. Το ΠΡΩΤΟ ΤΕΥΧΟΣ του Μακεδονικού ημερολογίου. Μικρές φθορές στα εξώφυλλα.


Starting Price: 70 €



Lot. 6199


WASHBURN George, “Fifty years in CONSTANTINOPLE and recollections of ROBERT COLLEGE”, Houghton Mifflin Company, Boston & New York, 1909. FIRST EDITION. 8vo, pp.317. Photo illustrations (portraits & panorama of Robert College). Original cloth, rubbing & spine edge-wear. Interior: toning & few pencil notes. Overall good copy. George Washburn was president of Robert College. This book chronicles the founding of the College with the background and influence of political events, massacres (Armenian) and the Russo-Turkish War. Rare.

Starting Price: 90 €



Lot. 6200

ΜΗΛΙΑΡΑΚΗΣ Σπυρ.,
“Εγχειρίδιον Βοτανικής... μετά
465 εν τω κειμένω εικόνων
και παραρτήματος περι των
ακατέργαστων φυτικών φαρμάκων”,
Αθήνα, τυπ. Π. Δ. Σακελλαρίου,
1910. 8ο, σελ. 640. Δερμάτινη ράχη.
Starting Price: 35 €




Lot. 6201

ΚΑΛΛΙΚΟΥΝΗΣ Ν.,
“Κλινική Παθολογία και
Θεραπευτική...”, Τόμος Α: Νόσοι
Λοιμώδεις και Αφροδισιοι μετά
πλουσιωτάτου συνατολόγιου”,
Αθήνα, “ΕΣΤΙΑ”, 1910. 8ο,
σελ. 583. Δερμάτινη ράχη.
Starting Price: 25 €




Lot. 6202

ΜΑΚΕΔΟΝΙΚΟΝ ΗΜΕΡΟΛΟΓΙΟΝ
Παμμακεδονικός Σύλλογος, Επετηρίς των Μακεδόνων,
Αθήνα, 1912, 8ο, σελ.256. Υφασμάτινα καλύμματα,
λεκέδες στο εσωτερικό μια σιτισμένη σελίδα.
Starting Price: 60 €



Lot. 6204

[Jehovahs Witnesses]
“Γραφικαι Μελέται...
Τόμος Α , Το σχέδιον των
αιώνων”, International
bible students association,
Brooklyn, N.Y, 1914. 8ο,
σελ.404+1 αναδιπλούμενο
σχέδιο.
Starting Price: 30 €




Lot. 6203

ΤΑΦΡΑΛΙ Orest - ΘΕΣΣΑΛΟΝΙΚΗ. Συλλογή δύο εκ των
σημαντικότερων έργων πάνω στην ιστορία της βυζαντινής
Θεσσαλονίκης. Περιλαμβάνει την πρώτη έκδοση (Διδακτορική
Διατριβή) του 1912 του έργου “Topographie de Thessalonique”
καθώς και το “Thessalonique au Quatorzieme Siecle” του 1913
με εισαγωγή του Charles DIEHL. Το πρωτοποριακό έργο του
Βυζαντινολόγου Orest Tafrali, μαθητή του Charles Diehl, αποτελεί
ακόμα και σήμερα ορόσημο στη μελέτη της ιστορίας της πόλης της
Θεσσαλονίκης.

ΤΑΦΡΑΛΙ O., “Topographie de Thessalonique / These
complementaire pour le Doctorat”, Paris, Librairie Paul Geuthner,
1912. 8vo, d,xii,214+32 sheets with photographic illustrations +
folding plan of Thessaloniki Walls. Illustrations in text.
ΤΑΦΡΑΛΙ O., “Thessalonique au Quatorzieme Siecle”, Paris,
Librairie Paul Geuthner, 1913. 8vo, g, xxvi, 312. Contemporary
binding.


Starting Price: 350 €



Lot. 6205


MARTIN PERCY F., “Greece of the Twentieth
Century”, T. Fisher Unwin, London, 1913. 8vo, pp.391.
40 photo illustrations, folding map & numerous tables.
Original cloth with gilt Royal Coat of Arms, light rubbing
& occasional foxing. Economy, political life, infrastructure
& networks, education, geography, personalities of
Greece before the end of Balkan Wars. RARE.

Starting Price: 130 €



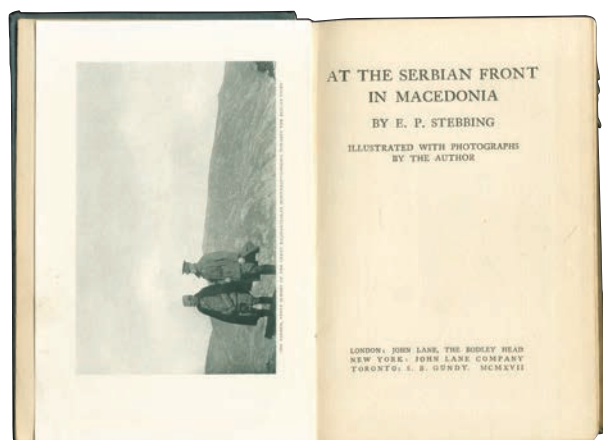
Lot. 6206

Dearmer M. "Letters from a field hospital", London, Macmillan and Co, 1915. 12mo, pp.182,[2]. Memories from a field hospital of the Macedonian front. Original binding.
Starting Price: 45 €




Lot. 6207

RENWICK George, "War Wanderings. A Record of War and War Travel 1914-1916", Chapman & Hall Ltd., London 1916. First Edition. 8vo, pp.xiii,304. With b&w photo illustrations. Very Fine.
Starting Price: 40 €




Lot. 6208

Stebbing E. P., "At the Serbian Front in Macedonia / Illustrated with photographs by the author", John Lane, the Bodley head, London, 1917. 8vo, pp.245 with 58 maps and photos from the WWI Macedonian Front, of a mission from Salonika to Ostrovo. Notes and additions in pen on maps and text (seem to be made by eye witness). Original binding, one page detached.
Starting Price: 65 €




Lot. 6209

Collections and Recollections of 107th Field Coy., R.E. Wm. Dresser & Sons, Darlington, 1918. 8vo, pp.144,[2]. Numerous sketches in text. Salonika (Θεσσαλονικη), Macedonian front, the life of British soldiers in the WWI and description of Macedonia. Original cloth covers with "SALONICA" in gilt on spine. Scarce book in excellent condition.
Starting Price: 100 €




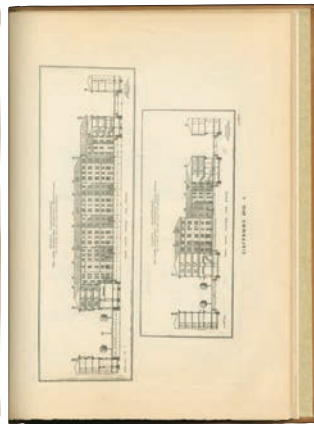
Lot. 6210

Seligman V. J., "The Salonica Side-Show / with illustrations and two maps", London, George Allen & Unwin Ltd, 1919. 8vo, pp.256. War incidents & strategy at the Macedonian Front. Text accompanied with b&w photographs and 2 maps. Original cloth. Lightly soiled covers, bumped corners.
Starting Price: 55 €



Lot. 6212

Union Micrasiatique de Smyrne, "Étude sur l'avenir économique de l'Asie mineure", Paris, 1919. 4to, pp.68+ double page coloured map. Human geography analysis of Asia Minor with numerous tables along economy, population, ethnicities, religion. Original soft paper covers. Extremely Fine. Scarce.
Starting Price: 70 €



Lot. 6211

Κιτσίκης Κώστας, “Η Κτιριολογική άποψη του νέου σχεδίου της Θεσσαλονίκης”, Αθήνα, τυπ. Αφών Μπλαζουδάκη, 1919. 4ο, σελ. 80,[1]. Με 12 ολосέλιδα διαγράμματα με τομές, όψεις κτιρίων και κατόψεις οικοδομικών τετραγώνων του υπό ανοικοδόμηση κέντρου της πόλης της Θεσσαλονίκης. Ο Κώστας Κιτσίκης είχε διοριστεί μέλος της διεθνούς επιτροπής για τη σύνταξη του νέου πολεοδομικού σχεδίου στη Θεσσαλονίκη μετά την καταστροφική πυρκαγιά του 1917. Το παρόν έργο ουσιαστικά αποτελεί τον οικοδομικό κανονισμό του νέου ρυθμιστικού σχεδίου Θεσ/νίκης.

Starting Price: 90 €





Lot. 6213

ΠΑΛΑΜΑΣ Κωστής «Θάνατος παλληκαριού», Αθήνα, Μιχαήλ Σ. Ζηριακής 1920, 'B έκδοση, 8ο, σελ. 64. Χάρτινα καλύμματα.

Starting Price: 40 €

Lot. 6214
Jastrow Morris, “The Eastern Question and its Solution”, J. Lippincott, London, 1920. 8vo, pp.158. with a folding map of Southern Europe and the Near East. Library label and perforation, ex libris. Original cloth binding. Fine copy.

Starting Price: 40 €




Lot. 6215
BOISSONNAS Fred, “LA MACEDOINE OCCIDENTALE, photographies de Fred. Boissonnas, introduction de D. Baud-Bovy”, Geneve 1921, editions d'Art Boissonnas. 4to, pp.iv+48 full-page photographures. Original softcover boards, wear on spine & extremities. Interior in excellent condition.

Starting Price: 55 €


Lot. 6216
Αναγνωστόπουλος Α. Ν., “ΓΕΩΓΡΑΦΙΑ ΤΗΣ ΑΝΑΤΟΛΗΣ, Τόμος πρώτος: Φυσική Κατάσταση της Ανατολής”, Χαρτογραφική Υπηρεσία, Αθήνα, 1922. 8ο, σελ.280.

Starting Price: 30 €



Lot. 6217
ΡΑΖΗΣ Γ., “ΘΕΡΑΠΕΥΤΙΚΟΣ ΟΔΗΓΟΣ”, Αθήνα, 1923. 12ο, σελ. 1023.


Starting Price: 15 €



Lot. 6218

WRATISLAW A. C. "A Consul in the East", William Blackwood, Edinburgh & London 1924. 8vo, pp.361, original cloth (rubbed & bumped edges), with photo illustrations. A. C. Wratislaw serves as the British Consul in the East in the 20s.


Starting Price: 75 €



Lot. 6219

“ΠΑΥΛΟΣ ΜΕΛΑΣ, Βιογραφία απο διηγήσεις, αναμνήσεις, γράμματα δικά του και άλλων.”, Κοκκώνης, “η νέα ζωή”, 1926. 8ο, σελ. 458, [18]. Frontispice, 9 φωτογραφίες και σίτσα εκτός κειμένου και εικονογραφήσεις εντός κειμένου.


Starting Price: 40 €



Lot. 6220

ARMSTRONG Hamilton Fish, "The New Balkans", Harper & Brothers, 1926. 8vo, pp.176. With 12 maps. Armstrong was a US diplomat and editor. During the First World War, he was a military attache in Serbia. Original cloth. Overall Very Good copy.

Starting Price: 45 €



Lot. 6221

ΠΑΠΑΔΟΠΟΥΛΟΣ Κ., “Οι Ασθένειες της Μνήμης”, Αθήνα, τυπ. Π. Δ. Χαλκιόπουλου, 1927. 16ο, σελ.158,[2]. Πανόδετο.

Starting Price: 10 €


Lot. 6222

Λοβέρδος Σπυρίδων, [Παρθένης Κ.] “Ο Μητροπολίτης Σμύρνης Χρυσόστομος”, Έκδοσις της Επιτροπής προς συλλογήν εράνων δι' ανέγειρσιν Εθνικού μνημείου εις τον Μητροπολιτην Σμύρνης Χρυσόστομον, Αθήνα 1929. 8ο, σελ.221. “Η εικών του μητροπολίτου Χρυσοστόμου, οι τίτλοι, τα αρχικά στοιχεία και τα τελικά κοσμήματα των κεφαλαίων του βιβλίου εσχεδιάσθησαν από τον κ. Κωστήν Παρθένην”.

Σύγχρονο δέσιμο. Εξαιρετική κατάσταση.

Starting Price: 50 €






Lot. 6223

HASLUCK F. W., "Christianity and Islam Under the Sultans", Clarendon Press, Oxford, 1929. FIRST EDITION. 2 vols, 8vo, pp.lxiv,1-360 & x,361-877. Frontpiece plate on each vol., large folding map. Original cloth with light wear, abrasion bottom of title page. RARE First edition of this important work that examines the interchange between Islam & Christianity in Ottoman Empire. Rare.

Starting Price: 200 €



Lot. 6224

Υποβρύχιο ΤΡΙΤΩΝ 1930 "Le livre dor du Sous-Marin Τριτών", Ateliers et Chantiers de la Loire, 1930. Έντυπο με πληροφορίες για τη ναυπήγηση και τα χαρακτηριστικά του ιστορικού υποβρυχίου ΤΡΙΤΩΝ. Το κείμενο συμπληρώνεται από φωτογραφίες και ξυλογραφίες εντός κειμένου. Διαστάσεις 19x14εκ.

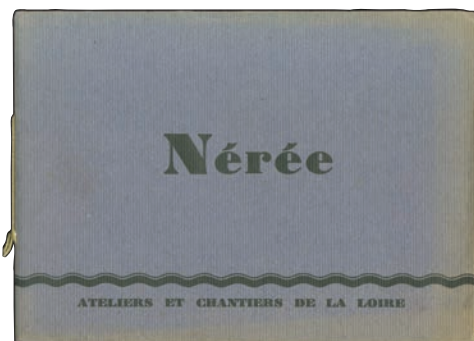
Starting Price: 50 €



Lot. 6225

Υποβρύχιο ΠΡΩΤΕΥΣ 1930 "Le livre dor du Sous-Marin Πρωτεύς", Ateliers et Chantiers de la Loire, 1930. Έντυπο με πληροφορίες για τη ναυπήγηση και τα χαρακτηριστικά του ιστορικού υποβρυχίου ΠΡΩΤΕΥΣ. Το κείμενο συμπληρώνεται από φωτογραφίες και ξυλογραφίες εντός κειμένου. Διαστάσεις 19x14εκ.

Starting Price: 50 €



Lot. 6226

Υποβρύχιο ΝΗΡΕΥΣ 1930 "Le livre dor du Sous-Marin Νηρεύς", Ateliers et Chantiers de la Loire, 1930. Έντυπο με πληροφορίες για τη ναυπήγηση και τα χαρακτηριστικά του ιστορικού υποβρυχίου ΝΗΡΕΥΣ. Το κείμενο συμπληρώνεται από φωτογραφίες (1 του Fred. Boissonnas) και ξυλογραφίες εντός κειμένου. Διαστάσεις 19x14εκ.


Starting Price: 50 €



Lot. 6227

ΖΟΥΡΑΡΙΣ Γεώργιος, "ΕΡΩΣ. Ο Έρωσ εις το Φως της Επιστήμης", Θεσσαλονίκη, τυπ. Ανατολής, 1930. 8ο, σελ.87.

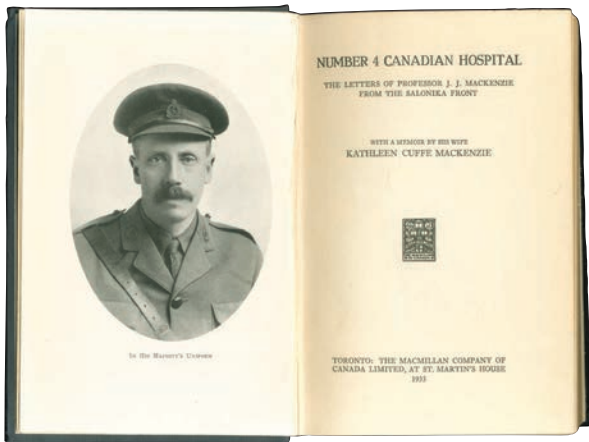
Starting Price: 20 €



Lot. 6228

ΜΑΥΡΟΓΟΡΔΑΤΟΣ, ΧΑΜΟΥΔΟΠΟΥΛΟΥ, "Η ΜΑΚΕΔΟΝΙΑ μελέτη δημογραφική και οικονομική", Θεσ/νίκη, 1931. 8ο, σελ. 178. Σικληρά χάρτινα εξώφυλλα.

Starting Price: 30 €



Lot. 6229

MACKENZIE J.J., MACKENZIE Kathleen Cuffe, "Number 4 Canadian Hospital: The Letters of Professor J.J. Mackenzie from the Salonika Front", Toronto: MacMillan, 1933. First Edition. 8vo, pp.247 pages. B&w photographic plates. Original blue cloth. Loose frontispiece, otherwise very good copy.


Starting Price: 55 €



Lot. 6230

ΜΑΝΤΕΓΚΑΤΣΑΣ Παύλος, "Η Φυσιολογία του Έρωτος. Λογοτεχνική διασκευή Μαριέτας Μινωτου", Αθήνα, τυπ. Ανεξάρτητος, 1935. 8ο, 118.

Starting Price: 10 €



Lot. 6231

ΓΑΛΑΝΑΚΗΣ Γεώργιος « Η άμυνα κατα του αεροχημικού πολέμου» Αθήνα 1938, 8ο, pp. 184. Χάρτινα καλύμματα, άκοπο.

Starting Price: 25 €



Lot. 6232

ΜΑΚΕΔΟΝΙΚΟΝ ΗΜΕΡΟΛΟΓΙΟΝ 1938, Ν. ΣΦΕΝΔΟΝΗΣ. Σιληρόδεδτο σε πολύ καλή κατάσταση. Με πλούσια εικονογράφηση και διαφημίσεις στο τέλος.


Starting Price: 20 €



Lot. 6233

ΣΤΕΡΓΙΟΠΟΥΛΟΣ Κωνσταντίνος «Η Αρχαία Αιτωλία» Αθήνα, Πέτρος Δημητράκος Α.Ε, 1939. 8ο, σελ. [η] 192. Περιλαμβάνει 6 χάρτες και 9 εικόνες, άκοπο, άψογη κατάσταση.

Starting Price: 60 €



Lot. 6234

ΜΑΚΕΔΟΝΙΚΟΝ ΗΜΕΡΟΛΟΓΙΟΝ 1939, Ν. ΣΦΕΝΔΟΝΗΣ. Σιληρόδεδτο σε πολύ καλή κατάσταση. Με πλούσια εικονογράφηση και διαφημίσεις στο τέλος.

Starting Price: 20 €



Lot. 6235

ΠΑΛΑΜΑΣ Κωστής «Ο δεκάλογος του γύφτου», «ΑΕΙΟΣ» σελ. 176, 8ο. Χάρτινα καλύμματα, μέτρια κατάσταση.


Starting Price: 35 €



Lot. 6236

GERICKE Walter, "SOLDATEN FALLEN VOM HIMMEL", Schutzen - verlag, Berlin, 1940. 8vo, pp.120. Includes 109 photographs. Paper boards, cloth spine. Hand written note from 1941. Fine condition.

Starting Price: 45 €



Lot. 6237

"Auswärtiges Amt, 1939/41 Nr.7. Dokumente zum Konflikt mit Jugoslawien und Griechenland", Berlin, Zentralverlag der NSDAP. Franz Eher Nachf.GmbH. Crown 8vo, pp. 198. Soft paper boards. Excellent condition.

Starting Price: 50 €




Lot. 6238

“Von Karawanken bis Kreta”, Herausgegeben vom Oberkommando der Wehrmacht, 1941. 8vo, pp.128[43] in German, with 45 pictures and reports. Missing both boards and spine. Chipped last page.
Starting Price: 25 €




Lot. 6240

WALTER Gericke “fallschirmjäger hier und da”, Schutzen-Verlag, Berlin, 1941. 8vo, pp.216. Includes 74 photographs. Loose spine, overall fine condition.
Starting Price: 30 €



Lot. 6241

SUPF Peter, “Luftwaffe von Sieg zu Sieg. Von Norwegen bis Kreta”, Deutschen verlag, Berlin, 1941. 8vo, pp.221. Frontispiece, 57 illustrations, 5 maps. Cracked spine, detached backboard, water stain on frontboard. Interior in fine condition.
Starting Price: 30 €



Lot. 6242

ΛΕΦΑΣ. ΧΡ, “Ιστορία της Εκπαιδευσεως”, ΟΕΣΒ, 1942. 8ο, σελ. 532. Μαλακά εξώφυλλα, Άκοπο. Αποχρωματισμένη ράχη. Πολύ καλή κατάσταση.
Starting Price: 35 €




Lot. 6243

SIEGFRIED Hutter “über den panzern nach griechenland”, Berlin, Schutzen-Verlag, 1942. 8vo, pp.205. Includes multiple photographic plates, hand written note on first page. Hard paper covers, cloth spine. Excellent condition.
Starting Price: 45 €



Lot. 6244

Einer proragandakompanie, “Von Serbien bis Kreta”, Gedruckt bei Aspioti-Elka A.G, 1942. 4ο, pp.191. Contains numerous illustrations and a folding map. Soft paper covers. Fine condition.
Starting Price: 40 €



Lot. 6245

HUNGER Heinz, STRASSL E. Ernst “KAMPF UND INTRIGE UM GRIECHENLAND”. Zentralverlag der NSDAP, Franz Eher Nacht, München, 1942. 8vo, pp.288. Includes 96 photographic plates. Red cloth boards, missing spine, overall fine condition.
Starting Price: 60 €



Lot. 6246

[READER] "JAHRBUCH DER DEUTSCHEN KRIEGSMARINE". Jahrgang Verlag von Breitkopf & Hartel in Leipzig, 1942. 8vo, pp. 202. Hard paper covers. Slightly chipped spine. Very Fine condition.

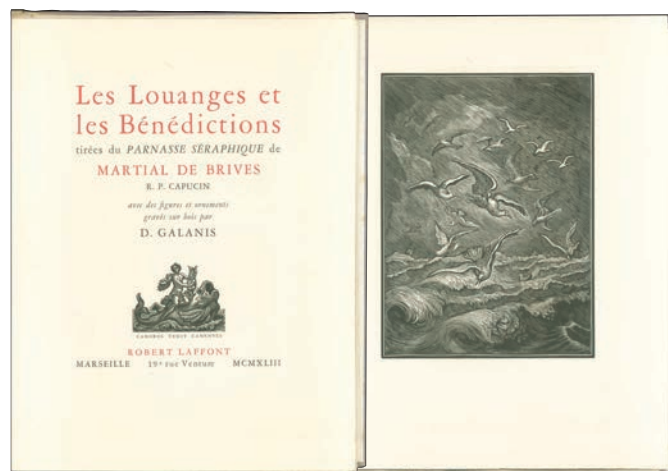
Starting Price: 50 €



Lot. 6247

BATHE Rolf, GLODSCHHEY Erich "Der Kampf um der Balkan, Gerhard Stalling Verlagsbuchhandlung, Berlin, 1942. 8vo, pp.316. With 2 general maps, 10 maps in the text and 58 photographic plates. Hard paper covers. Excellent condition

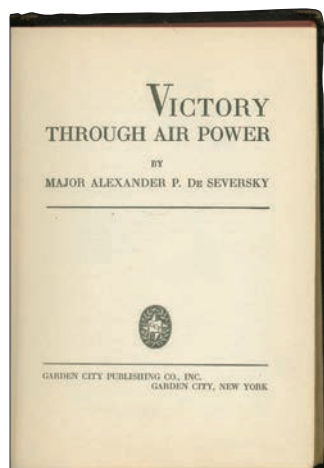
Starting Price: 25 €



Lot. 6248

[GALANIS/ ΓΑΛΑΝΗΣ] "Les louanges & les Benedictions" tirée du Parnasse Seraphique, Marseille, Robert Laffont, 1943. Engraved woodcut initials and whole page woodcut by D. GALANIS. 48 Loose pages as issued on velin blanc paper, housed in paper box. Numbered copy 445/500. Very fine condition

Starting Price: 90 €



Lot. 6249

Major SEVERSKY Alexander P. "Victory through air power", Garden publishing, New York, 1943. 8vo, pp.354. Contains 38 illustrations. Fine condition.


Starting Price: 35 €



Lot. 6250

ZABITZIANOΣ Γ. KΩNSTANTINOΣ, "AI ANAMNHSEIΣ TOY EK THΣ ICTOPIKHΣ ΔIΔΦΩNIAΣ BΑΣIΛEΩΣ KΩNSTANTINOY KAI EΛEYΘEPIOY BENIZEAOY όπως την έζησε (1914-1922)", Αθήνα 1946 & 1947, 2 volumes in one, pp..256+208. Very Fine

Starting Price: 50 €



Lot. 6251

SHULMAN Milton, "Defeat in the West", London, Secker & Warburg, 1947. 8vo, pp. xv, 336. Includes 8 photographic plates and 7 full paged maps. Dust jackets, occasional light foxing. Very Fine condition.

Starting Price: 40 €



Lot. 6252

ΘΩΜΟΠΟΥΛΟΣ Ν. Στέφανος, "Ιστορία της πόλεως των Πατρών", Πάτρα, τυπογραφείο Καργάρα, 1950. 8ο, σελ. 642. 2η έκδοση. Εικονογραφημένο με 41 εικόνες. Άριστο. Μαλακά χαρτίνα εξώφυλλα. Μικρές φθορές στα εξώφυλλα.

Starting Price: 35 €



Lot. 6253

Ρακιτζάν Κωνστ. Δ.,
'Εγγραφα και Σημειώσεις
εκ της Πρώτης Ελληνικής
Διοικήσεως της Μακεδονίας
(1912-1913), Εκδ. Εταιρεία
Μακεδονικών Σπουδών, 1951.
8ο, σελ.116,[3].

Starting Price: 25 €



Lot. 6254

ΚΑΒΑΦΗΣ Κ.Π
«Ποιήματα», ΙΚΑΡΟΣ,
Αθήνα, 1952 (αντίγραφο
1441/3700). 8ο, 193 [8].
Άριστη κατάσταση.


Starting Price: 30 €



Lot. 6255

VAN HOVE Alkmar
"Achtung Fallschirmjäger.
Eine Idee bricht sich Bahn",
Leoni am Starnberger See,
Druffel-Verlag, 1954. 8ο, pp.
231. Includes 13 photogr.
plates and 10 maps in text.

Excellent condition.
Starting Price: 30 €



Lot. 6256

ΠΙΤΙΓΚΡΙΑΛΙ "Η Ζώνη της
Αγνότητος" (μετ. Μαρκέλλα
Πετρακοπούλου), Αθήνα, εκδ.
Βιβλιοθήκη για Όλους, 1957.
8ο, σελ.152.

Starting Price: 12 €

Lot. 6257

Jensine Oerts Peters, "TESTS AND TRIUMPHS OF ARMENIANS IN TURKEY AND MACEDONIA", Grand Rapids, Michigan: Zondervan Publishing House, [1958]. 8vo, pp.95[9]. Softcover with edge-wear. The experiences of a Danish woman missionary who spent forty years of service to the Armenian people. The 1896 massacre of Malatia, the refugees in Rodosto (Tikirdag) in Thrace, the catastrophe at Smyrna, and the refugees to Thessalonika.

Starting Price: 65 €




Lot. 6258

ΜΑΚΕΔΟΝΙΚΟΝ
ΗΜΕΡΟΛΟΓΙΟΝ
1959, Ν.
ΣΦΕΝΔΟΝΗΣ.
Σληρόδετο σε πολύ
καλή κατάσταση.
Με πλούσια
εικονογράφηση και
διαφημίσεις στο τέλος.
Starting Price: 20 €

Lot. 6259

"Entscheidungsschlachten des zweiten Weltkrieges" im Auftrag des Arbeitskreises für Wehrforschung, Stuttgart, herausgegeben von Dr. Hans - Adolf Jacobsen und Dr. Jurgen Rohwer. Verlag für Wehrwesen Bernard & Graefe, Frankfurt am Main, 1960. With 56 photographic plates. Loose spine. Over all Fine condition.

Starting Price: 40 €



Lot. 6260

Mackenzie Compton, "Greece in my life", London, Chatto & Windus, 1960. 8vo, pp.212. 16 full page photographic illustrations from Athens, Crete, Aegina, Delphi, Syra etc. original blue cloth.
Starting Price: 30 €



Lot. 6261
 JACOBSEN Hans-Adolf,
 DOLLINGER Hans, “Der
 zweite weltkrieg”, verlag
 kurt desch Munchen, Wien
 , Basel, Germany, 1962.
 Complete in 3 volumes. Large
 8vo, pp.479,478,492. Includes
 multiple illustrations, maps,
 tame tables. Cloth, Extra fine
 condition.
Starting Price: 100 €



Lot. 6262
 KUROWSKI Franz “Der
 Kampf um Kreta”, Maximilian-
 Verlag Herford und Bonn,
 Germany, 1965. 8vo, pp. 244.
 Includes multiple photographic
 plates and strategic plans. Cloth
 boards, excellent condition.
Starting Price: 25 €




Lot. 6263
 CARTIER Raymond, “Der
 Zweite Weltkrieg”, Lingen
 Verlag Kolin, Munchen,
 1967. Complete in 3
 volumes. 8vo, pp.1311 (total).
 All 3 vol. include in total
 462 pictures, 55 maps, time
 tables, personal and property
 register. Excellent condition
Starting Price: 90 €



Lot. 6264
 ΒΑΡΝΑΛΗΣ Κώστας « Η
 αληθινή απολογία του Σωκράτη»
 , 'γ έκδοση, ΚΕΔΡΟΣ,
 Αθήνα 1975. 8ο pp.99 [2].
 ολοσέλιδες εικονογραφίες
 Ρίτσου σε ιλουστρασιόν χαρτί
 εκτός σελιδαρίθμησης, άριστη
 κατάσταση.
Starting Price: 30 €



Lot. 6265
 Ημερολόγιο έτους 1985 Άγιο
 Όρος «Ελληνική Δημοκρατία /
 Υπουργείο Βόρειας Ελλάδας /
 Κέντρο Διαφύλαξης Αγιορείτικης
 Κληρονομιάς», διαστ. 34x50εκ,
 αρ. αντιτύπων 25000. Calendar
 1985 Mount Athos “The
 Hellenic Republic / Ministry of
 Northern Hellas / Ministry of
 Northern Hellas / Mount Athos
 Heritage Preservation Center”,
 dim.34x50cm, copies 25000.
Starting Price: 40 €




Lot. 6266
 Ημερολόγιο έτους 1986 Άγιο Όρος «Ελληνική
 Δημοκρατία / Υπουργείο Βόρειας Ελλάδας /
 Κέντρο Διαφύλαξης Αγιορείτικης Κληρονομιάς»,
 διαστ. 34x50εκ, αρ. αντιτύπων 25000. Calendar 1986
 Mount Athos “The Hellenic Republic / Ministry
 of Northern Hellas / Mount Athos Heritage
 Preservation Center”, dim.34x50cm, copies 25000.
Starting Price: 40 €



Lot. 6267
 Αθανασόπουλος Δημ. Σ.,
 “Θανάσης Πετσάλης - Η
 αίσιαση αναζήτηση των συνόλων
 / Με μια προσωπογραφία και τρία
 κοσμήματα του Ν.Χατζηκυριάκου
 - Γκίκα”. Αθήνα, Πιτσιλός,
 1987. Με υπογεγραμμένο
 ΑΥΤΟΓΡΑΦΟ του Θανάση
 Πετσάλη “Κλείνω μέσα μου
 του παιδί, του μεσοκαιρίτη, του
 γέροντα. Τι μου μένει”.
Starting Price: 40 €



Travels & Discoveries in Greece & the Levant: rare books & views



Lot. 6268

EMERSON, James Giuseppe PECCHIO, "Tableau de la Grèce en 1825, ou récit des voyages de M. J. Emerson et du Cte Pecchio, traduit de l'anglais et augmenté d'un précis des événements qui ont eu lieu depuis le départ de ces voyageurs jusqu'à ce jour...", Alexis Eymery et la librairie française, 1826. 8vo, pp.xvj, 464. Copper engraved frontispiece of Andreas Míaoulis (Ανδρέας ΜΙΑΟΥΛΗΣ). Ex libris cachet. Leather spine with raised bands and decorations in gilt, marbled edges. Slightly rubbed spine & light wear along joints. Blackmer 549, Droulia 1180, Contominas 237.



Starting Price: 250 €



Lot. 6269

DODWELL Edward, "A Classical and Topographical Tour through Greece, during the Years 1801, 1805, and 1806", Rodwell and Martin, 1819. FIRST EDITION. 2 vol., 4to, pp.xii+587, vii+537. With 1 folding map and 66 engraved plates (6 double-page and 2 hand-coloured) most des. by Pomardi, wood-engraved illustrations throughout. Ex Libris: FRANZ POLLACK - PARNAU. Paneled calf, raised bands, gilt title. Rubbing & scratched areas on boards, wear on joints, minor restoration on hinge. Interior with occasional spotting & soiling, most of the plates clean. Overall: a Very Good Copy of this important account of travels in Greece.

Starting Price: 1200 €



Lot. 6270

GIFFARD Edward, "A short visit to the Ionian Islands, Athens and the Morea", London, John Murray, 1837. First Edition. 12o, pp.vi,[4],399. Ξυλόγραφο βινιέτα στη σελ. τίτλου, προμετωπίδα, 1 χάρτης και 5 ολοσέλιδες λιθογραφίες, ξυλόγραφο πορτραίτο του Θ. Κολοκοτρώνη εντός κειμένου (σελ.188). Δερμάτινη ράχη. Πολύ καλή κατάσταση. Blackmer 683, Contominas 288.

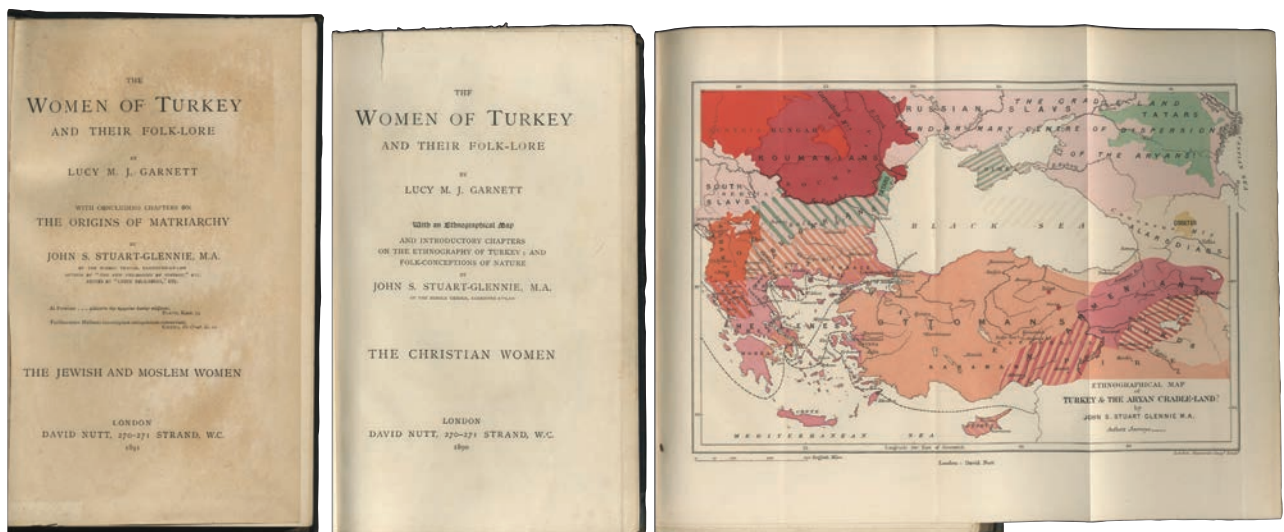
Starting Price: 350 €



Lot. 6271

ALDENHOVEN Ferdinand, "Itineraire descriptif de l'Attique et du Peloponnes", ATHENS / Αθήνα: Imprimerie de l'Ami du Peuple, Adolphe NAST AND Rodolphe BUND, 1841. First Edition. COMPLETE including the large folding map of Peloponnesus. 8vo, pp.[6],xxviii,436. With 16 full page plates, 5 folding plates & plans and 1 large folding map (total 22). Ferdinand Aldenhoven was an army officer, topographer and engineer from Köln. He must have arrived in Greece with King Otto and his Bavarian court, and probably stayed in Greece for approximately ten years. This rare work includes views of some unusual subjects: Sicyon, Zarex, Ira, Stobizi etc. while the folding road map of Peloponnesus represents one of the first significant topographical efforts during the reign of the Bavarian King Otto. Blackmer 15, Contominas 7.


Starting Price: 750 €



Lot. 6272

GARNETT Lucy M. J., "The Women of Turkey and their Folk-Lore", London, David Nutt, 2 Volumes 1890 & 1891. FIRST EDITION. 8vo, pp.liv,382+2 & xvi+616+4. Original blue cloth, decorative gilt, rubbing. Overall very good copy. Folding ethnographical map. Extensive ethnographical study along the women of Ottoman Turkey, Greece & the Balkans, marked a shift towards a social science model, away from the personalised autobiographical narrative. RARE.

Starting Price: 400 €



Lot. 6273

Clarke Edward Daniel, "Travels in Various Countries of Europe, Asia and Africa... Part the first: Russia, Tartary and Turkey (Volume 1), Part the second: Greece, Egypt and Holy Land (Volumes 2-4), Cambridge, Printed for the University Press, Cadell and Davies, 1810-1816. First edition, Small Folio. Volume 1: modern red cloth, some water staining throughout, Volumes 2-4: contemporary full leather, gilded panels, spotting, spines damaged, covers detached. The complete Clarke's account regarding his extensive travels in the Levant (volumes 5-6 covers Scandinavia). 129 (of 131) plates, all aquatints and copper engravings (missing Voevoda and interior of Church in volume 4). Clarke, an educated British teacher, travelled with his pupil Cripps in the Levant, starting in 1799 from Russia and through the Crimea arrived in Constantinople. In the following three years they visited many Greek areas, as well Egypt and Palestine. This travel account provides a vivid picture of the Ottoman Lands including rich information along antiquities, minerals, plants, people, customs, economy etc. It substantially contributed to the knowledge of the contemporary Greek society in Europe. Although this copy has some defects, it is a monumental travel account in the very rare first edition. Very Rare. Atabey 254, Blackmer 365.

Starting Price: 680 €



Lot. 6274



ΧΑΤΖΟΠΟΥΛΟΣ Δ., "Η ΕΠΑΝΑΣΤΑΣΙΣ ΤΟΥ ΚΑΣΤΕΛΛΟΡΙΖΟΥ", Αθήνα, εκδοτικός οίκος Γ. Φέξη 1914. 8ο, σελ.56. Αρχικά χάρτινα καλύμματα. Μία σπάνια έκδοση (300 αντίτυπα), με αναλυτική περιγραφή των σύγχρονων γεγονότων της περιόδου 1912/14 που οδήγησαν στην de facto ανεξαρτησία του Καστελλοριζίου το 1913/15. Σχεδόν ημερολογιακή παρουσίαση, με πλούσιο πρωτογενές υλικό, μίας λίγο γνωστής πτυχής της ιστορίας της ακριτικής νήσου. Σπάνιο.

Starting Price: 140 €

Lot. 6275

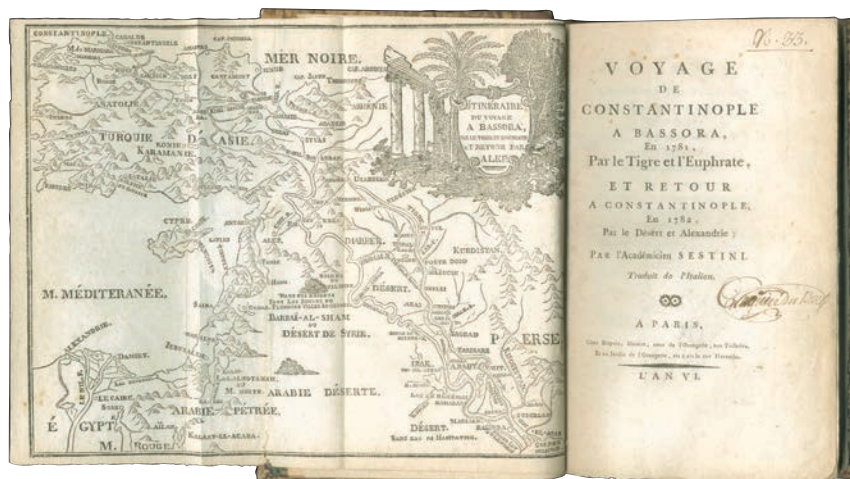
CHARDIN Jean-Baptiste, "Journal du Voyage du Chevalier Chardin en Perse et aux Indes Orientales, Par la Mer Noir & par la Colchide", Amsterdam, A. Wolfgangh, 1686. Second edition, revised and corrected. 12mo, pp.[12],496,[8]. Text in French. Engraved title page, full-page portrait of "Johannes Chardin" and fifteen (15) engraved folding maps or panoramas. The French traveller Jean Chardin (1643-1713) had spent the years 1665-70 and 1671-77 in the Middle East and is considered the most knowledgeable westerner of his period with regard to Persian geography and customs. This is the first part of his travels, in the Ottoman Empire and through the Black Sea, Crimea and Georgia up to Ispahan. His full travels first were published in 1711. His account of the Persian court and his business transactions with the shah are of considerable interest. He first visited "the Levant in 1665 in order to purchase gems. He made a second journey there in 1671, spending much time in the company of the artist Guillaume Grelot, whose drawings inspired the engravings in the present work. Chardin's acute observations and valuable insights into oriental life were highly praised by Montesquieu, Rousseau, Gibbon and Helvetius, all of whom drew on his work in their own writings" (Atabey 218). Period full calf, original gilt-decorated spine with raised bands. Very light wear on joints, one small hole on full-page portrait and edge-wear on folding plans. Overall clean and tight. A Fine & scarce copy. Not in Atabey.

Starting Price: 560 €

**Lot. 6276**

Becattini Francesco, "Storia della Crimea, piccola Tartaria / ed altre provincie circonvicine, soggetto delle recenti vertenze tra la Russia e la porta Ottomana ... Illustrata con una recentissima carta geografica miniata ad uso di Olanda", Venezia, Presso L. Bassaglia, 1785. Text in Italian. Includes document dated 1784. Probably the first book about Crimea written after its annexation to Russia in 1783. Important account of the northern Black sea, written a few years after the Küçük Kaynarca treaty and the opening of the international trade in the area. Woodcut vignette on pp.3. Missing the folding map. Original period paper boards, worn. Light waterstain throughout.

Starting Price: 280 €

**Lot. 6277**

SESTINI Domenico, "Voyage de Constantinople a Bassora en 1781, par le Tigre et l'Euphrate, et retour a Constantinople en 1782, par le Desert et Alexandrie", Paris, Dupuis, L'an VI [1797/8]. First french edition, Complete. 8vo, pp.vj,332. "Sestini traveled through the interior of Asia Minor in 1781-82 via Nicomedia, Tokat and Diabekir... following a then little-known route: by the Tigris from Diabekir via Baghdad and crossing overland at certain point to continue their descent by the Euphrates to Barsa" (Atabey). This particular book was printed in special papers, prepared for the French Revolution banknotes of 20 Francs, with their insignia visible throughout the sheets of the book. Unique particularity. Half-title, folding map, period leather spine with raised bands & decorations in gilt, marbled boards. Some spotting, spine slightly rubbed on edges. Blackmer 1530, Not in Atabey (Atabey 1126 Italian edition).


Starting Price: 2300 €



Lot. 6278

Le Chevalier Jean Baptiste, “Voyage de la Propontide et du Pont-Euxin”, Paris Dentu, An VIII (1800). First Edition. Complete in 2 volumes. Small 8vo, pp. xii, 168 + [1], (169-416). Six (6) scarce engraved folding maps. The rare maps are drawn by Kauffer, the best cartographer sent to the Levant. An important and early account around the shores of the Black Sea. “In 1787, after his sojourn at Constantinople, in the service of Choiseul-Gouffier, Le Chevalier accompanied Alexander Ipsilanti, the hospodar of Moldavia, to Jassy where he spent several months. It may have been this visit which inspired him to undertake an extended work on the regions around the Black Sea” (Blackmer). Period full calf, paneled boards & spines decorated in gilt. Waterstain on upper part throughout Vol.I, signs of light waterstain on Vol.II. Joints worn mainly on Vol.I. Atabey 697, Blackmer 995.


Starting Price: 680 €



Lot. 6279

[STRUVE Josef-Christian Von], “Voyage en Krimée, suivi de la Relation de l’Ambassade envoyée de Petersbourg à Constantinople en 1795; Publiée par un jeune russe, attaché à cette Ambassade. Traduit de l’allemand par L. H. Delamarre”, Paris, Maradan, 1802. 8vo, pp.viii,398,[2]. JFirst French edition (following the St Petersburg edition of 1801) of this voyage of the Russian embassy of 1793 (which ratified the treaty of Iassi), from Petersbourg to Iasi, through the Crimean peninsula, finally reaching the Ottoman Constantinople. The detailed description of Constantinople occupy 4 of the 7 in total chapters of the book. Johann Christoph Gustav von Struve was a German diplomat. In 1782 he was employed at the Russian Embassy in Warsaw where he worked for eight years under Count Stackelberg. Stuve was also a signer to the Treaty of Paris of 1814. Original paper boards. External part of spine weakened, light spotting throughout, signs of light marginal water-stain until pp.16. Atabey 1182, Not in Blackmer or Weber. Rare.


Starting Price: 420 €



Lot. 6280


ANTHOINE De Saint-Joseph, “Essai historique sur le commerce et la navigation de la Mer-Noire, ou voyage et entreprises pour établir des rapports commerciaux et maritimes entre les ports de la Mer-Noire et ceux de la Méditerranée”, Paris, H. Agasse, 1805. First Edition. With the rare folding map of the Black Sea (detached). A historical significant survey on trade and navigation of the Black Sea, providing descriptions of the ports and economy of the Pontic area of the early 19th century, “with a view to opening it to French commerce” (Atabey).Anthoine was among the first to believe in the potential of Black sea trade, but the political turmoil of the late 18th century favored more the Greek merchants Signs of oval cachet on title page. Full calf, paneled with decorations in gilt on spine. Signs of waterstain on lower part & corner throughout. Small marginal paper loss on half-title and few more leaves. Rubbed covers. Atabey 26, Not in Blackmer.

Starting Price: 480 €



Lot. 6281

HEUDE William, "Voyage de la Cote de Malabar a Constantinople par le Golfe Persique, l'Arabie, la Mesopotamie, le Kourdistan et la Turquie d'Asie; fait en 1817", Paris, Libr. de Gide Fils, 1820. First Edition in French. 8vo, pp.356,[2]. Scarce account on Heude's journey through Arabia, Baghdad, Kurdistan, Armenia, Ottoman and Middle Eastern lands, "rich in topographical and social observations" (Atabey). Ex-libris "Bibliotheque de Pastorel" (armorial). Large folding map including Cyprus, Turkey, Middle East until Caspian Sea and Arabia. Lacking the full-page plates. The 6 plates were not included in this book, as the collation was usually according to the order of the binder. Occasional spotting, [half title & title page detached]. Atabey 576, Blackmer 812. **Starting Price: 580 €**



Lot. 6282

Kruse, Friedrich Karl Hermann, "Hellas, oder Geographisch-Antiquarische Darstellung des alten Griechenlandes und seiner Colonien mit stater Rücksicht auf die neuern Entdeckungen" + "Atlas zu Kruse's Hellas", L. Voss, 1825-1827. COMPLETE in 3 Volumes + the folio ATLAS. 8vo, pp.xxxii,626 + viii,655 + x,467,[2] + 8 folio engravings (Atlas). Vignettes of Greek antiquities in title pages of text volumes. Occasional spotting. Uniform red leather spines with decorations in gilt. The folio

Atlas contains 8 Rarely found copper plates:

1. Plans of ancient Greek temples, sections & views from Mycenae & Tiryns, Views of sculptures, busts, coins & ancient walls.
2. Map of Greece: "General – Charte von Griechenland Macedonien und Thracien..."
3. Map of Attica with inset plans
4. Plans of Athens & area
5. Plans of Eleusis & Marathon
6. Map of Boeotia, Phokis, Lokris & Doris with inset plans
7. Map of Aetolia & Acarnania
8. Map of the Ionian Islands & Ithaca with inset plans & Views

Friedrich Karl Hermann Kruse (1790–1866) was a German historian, professor of ancient and medieval history and geography at the University of Halle & the University of Dorpat. Very Rare.

Starting Price: 700 €



Lot. 6283



MacFarlane Charles, “Constantinople et Turquie par Charles Mac-Farlane”, Paris Moutardier, 1829. 2 volumes in one. 8vo, pp.351+314. First edition in French. Complete with all plates present (a third volume has been added separately later in 1830, describing the Russian invasion of 1829, not from MacFarlane). Macfarlane lived in Constantinople and Asia Minor in 1827 and early 1828 for 16 months, a critical time after Navarino battle and just before the Russian-Turkish war. Macfarlane gives detailed descriptions of Asia Minor, Smyrna and Constantinople as well reflections about recent political history and modern Greek literature. Signature stamp of H. de Branges, leading early 19th century French noble and politician from Burgundy. Contemporary binding, a very good copy. Atabey 741, Blackmer 1047 (for the English edition). Rare.

Starting Price: 280 €

Lot. 6284

Muhammad al Idrisi, P. A. Jaubert, “Geographie D’Edrisi traduite de l’arabe en Français...”. First edition, Paris 1840 (second and last volume). Tall 4to, pp.viii,501. Contemporary binding, leather spine with cloth boards. Muhammad al Idrisi (1100-1165) was a famous medieval Arab geographer cartographer that travelled all around the known world in the 12th century. He visited Greece, Balkans and Anatolia in 1155-56, then parts of Byzantine empire. His travel account remained manuscript up to the 19th century when the famous orientalist P. A. Jaubert (after 6 years of efforts) managed to translate it. This second volume covers the travels in Europe, Greece, Balkans, Asia Minor, Black sea, Caucasus, Cyprus and Syria offering valuable information of Pelopponese, the Aegean islands, Cyprus, Thessalia, Macedonia, Constantinople, as well as many places of Pontos. A significant early medieval travel account for Greece and the Levant, in first edition. Extremely rare.


Starting Price: 800 €



Lot. 6285

Constantios I, Patriarch of Constantinople, “Constantiniade, ou, Description de Constantinople ancienne et moderne / Compose par un Philologue et Archaeologue”, Constantinople, A. Coromilla et P. Paspalli, 1846. 8vo, pp.iv,218,[1]. A comprehensive early description of Constantinople by Constantios I, Patriarch of Constantinople. Critically inspecting and describing artifacts, placenames & historical incidents, Constantios has adopted an, pioneer for his era, objective approach in his work. His name does not appear in title page where he is marked as “Par M. R.”. The current edition is a French translation of the original Greek version written by Constantios I, Patriarch of Constantinople and first published in Venice in Greek. Rare historical guide to Constantinople. One folding plate (Atabey’s copy lacking all plates). 19th cent. leather spine & binding. Spotting throughout. Atabey 641, Blackmer 921.

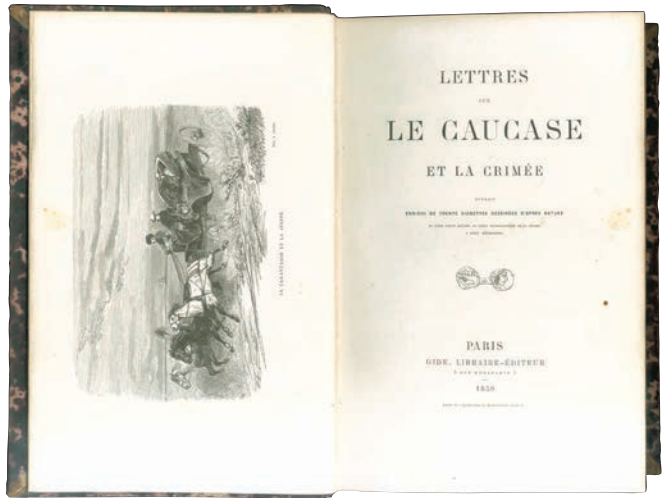
Starting Price: 440 €



Lot. 6286

Chenavard Antoine-Marie, “Relation du voyage fait en 1843-44, en Grèce et dans le Levant, par A.-M. Chenavard...”, Lyon, Léon Boitel, 1846. First and only edition under this title. 8vo, pp.[4],173,[2]. Complete with one folding map of Southern Greece and Grecian Archipelago. Chenavard was one of the founding members of the Société académique d’architecture de Lyon. He made several trips to Italy and Greece between 1843 and 1844 and was named correspondent of the Institute in 1855. This account provides detailed descriptions of Athens and the central Greece, Constantinople, the Ionian islands and Alexandria & Cairo of Egypt. Ex libris label “Andreae Granger”. Leather spine with decorations in gilt, marbled boards. A clean, tight and very Fine copy. Not in Atabey (Atabey 229 for the 1849 edition).

Starting Price: 580 €




Lot. 6287

Gilles Floriant, “Lettres sur le Caucase et la Crimée”, Paris, Gide Libraire, 1859. Large 4to (28x180cm.). Complete with 16 plates (P. Blanchard) 30 vignettes and a folding map. A rare travel account, describing in details the eastern Black Sea coastline Caucasian lands, Georgia, Armenia and finally the Crimea. Floriant Gille (1801-1865) was a Swiss curator and writer that lived in Russia. In the 1840s served as educator of the Tsar children and later became Director of the Hermitage Museum. In 1858 travelled for ten months in the southern provinces of Russian empire bordering the Black sea, as well as Caucasus and published one year after his vivid travel account.

The description of this journey is rich in topographical, ethnological and botanical information about the lands he traverses. Leather spine, marbled covers. Occasional spotting throughout. Not in Atabey or Blackmer, Miansarov 3187.


Starting Price: 580 €



Lot. 6288

Σκαρλάτος Βυζάντιος Δ., «Η Κωνσταντινούπολις: περιγραφή τοπογραφική, αρχαιολογική και ιστορική...», Πλήρες, 3 τόμοι δεμένοι σε έναν, Τόμος Α': Αθήνα, Εστία, 1890, Τόμος Β': Αθήνα, τυπ. Α. Κορομηλά, 1862, Τόμος Γ': Αθήνα, τυπ. Χ. Ν. Φιλαδελφείως, 1869. Μεγάλο 8ο, σελ. κγ,[1],616 + ιγ,[1],556 + ιδ,656. Δερμάτινη ράχη με φθορές. Χωρίς τον χάρτη του Β' τόμου. Ο πρώτος τόμος εκδόθηκε χωρίς εικονογράφηση.

Starting Price: 330 €




Lot. 6289

Bourquelot Felix, “Huit jours dans l’Île de Candie, en 1861. Moeurs et paysages”, Paris, A. Bertrand, 1863. Small 8vo, pp.68. A rare 8 days diary giving vivid descriptions of Cretan life, history, places and archaeology in the mid of 19th century. Unknown to most collections of Crete and the Levant travel accounts. Soft paper boards. Spotting throughout.

Not in Blackmer nor Atabey. Very Rare.

Starting Price: 360 €




Lot. 6290

Barkley H., “Bulgaria before the War, during seven years experience of European Turkey and its Inhabitants”, London, John Murray, 1877. Short 8vo, pp.xxiv-344. Complete. Barkley, a British officer, travelled extensively in the Ottoman empire, allied at that period with England. This book is about his travels in Romelia in 1876. It has been published with the outbreak of the Russian-Turkish war, representing the increasing interest for the area. Barkley gives accurate accounts of what he actually see, picturing in details the multinational Ottoman lands of the Eastern Balkans in the second half of 19th century.

Contemporary binding, leather spine with marbled boards, a very good copy. Uncommon. Not in Atabey or Blackmer.


Starting Price: 90 €



Lot. 6291

Cordier Henri, “Un Interprete du general Brune et la fin de l'Ecole des Jeunes Langues, Paris, Imprimerie Nationale, 1911. First edition. Tall 4to, (28x21cm), pp.86, with original wrappers. Cordier was a famous orientalist. This rare edition is divided in 2 parts. The first part (p.3-50) is a detailed account of the French interpreters (dragoman) school at Constantinople, from the 17th century, focusing on Joseph-Marie Jouannin's life (1783-1844). Jouannin accompanied ambassador Brune in early 1803 in Constantinople, after the peace treaty of 1802 that opened for the first time the Black sea to the French shipping. Brune had charged Jouannin to explore the unknown for that time southern Black sea coast. The second part includes Jouannin's detailed travel account from Constantinople to Trebisonde in late 1803 (p.50-77). This is the first ever travel account following the Pontic coast, after Tournefort in 1700. Jouannin was speaking all the languages of the area and became latter general secretary of the Societe de Geographie and the chief specialist on Turkey. He provides detailed accounts on Amastris, Sinope and Trebisonde (including maps and plans), analytical descriptions of the Pontic towns, their monuments and people, as well the areas surrounding them. Very early travel account on Pontos. Atabey 283, Not in Blackmer. VERY RARE

Starting Price: 260 €



Lot. 6292

AINSWORTH William Francis , “Travels in the track of the ten thousand Greeks; being a Geographical and Descriptive account...”, London, John W. Parker, 1844. First edition. 8vo, (20,5x13cm), pp.xii,248,[8]. Complete with a folding map of Asia Minor. Original cloth, spine missing but tight, interior in fine condition. Ainsworth (1807-1896) was a famous surgeon, traveller, geographer and geologist. In 1836 he was appointed as surgeon to the Euphrates British expedition. Just after he travelled throughout Asia Minor and Armenia from 1838 up to 1841 and became one of the British specialists of the area. In 1842 he published a first travel account. However the current work, published two years later, is considered as more important, presenting for the first time an effort to reconstruct the “March of The Ten Thousand Greeks” (Καθοδος των Μυρταων) based on Xenophon's “Kyrou Anabasis”. It is a thorough scientific, geographic and descriptive account with observations made on the spot. His publication opened a scientific discussion about the exact route of the Greek missionary army, still open today. The Prussian traveller Karl Koch, very few years later, followed with his own publication on the same matter, but proposing different paths for several cases. Very Rare. Not in Atabey or Blackmer.

Starting Price: 360 €






Lot. 6293

Tchihatcheff Piotr De, "Asie Mineure Description Physique, Statistique et Archaeologique... 1re Partie. – Geographie Physique Comparee. ATLAS", Paris, Gide et J. Baudry, 1853. COMPLETE. First Edition, folio (36 x 28cm.). Photographic portrait of the author (mounted albumen photograph) and 27 numbered lithographed plates (published separately in 7 livraisons, 1853/55, and inserted as loose plates in their original printed wrappers). Most plates without any trace of spotting, mostly marginal, wrappers slightly worn. Piotr Tchihatcheff (1808-1890) was a Russian naturalist, geologist and the first to undertake a scientific exploration of Asia Minor, including in his work diverse scientific fields such as zoology, geology, archaeology, botany. Here, the complete Atlas of Asia Minor views from this monumental work, including very rare views of Smyrna, Trebizond, Sinope, Heraclea, Kayadjik, Kutahia, Afion and many other Asia Minor cities and places in the middle of 19th century.

Extremely Rare

Starting Price: 3300 €

*For additional and more detailed images, visit the online auction catalogue at:
www.karamitsos.com*



Lot. 6294

Cumont Franz & Cumont Eugene, “Studia Pontica II. Voyage d’exploration archéologique dans le Pont et la petite Arménie”, Bruxelles, H. Lamertin, 1906. 8vo, pp.375. Complete, richly illustrated with plans, photographs and maps. Almost the same years with Anderson (previous lot) the Cumonts explored Amassia and many other areas of Pontos (Sebastia / Sivas, the yesilirmak / Λύκος valley) covering also eastern Pontos and Trabzon hinterland towards Armenia. Franz-Valéry-Marie Cumont was a Belgian archaeologist and historian, a philologist & epigraphist. Along with his brother Eugene they have undertaken an archaeological investigation of Pontus, Armenia & Syria in 1900, gathering rich epigraphic, geographic, photographic material. Their work has been recognized as one of the earliest and most significant researches along the archaeology of the area. Original paper covers. Rear cover detached.

Starting Price: 260 €

Lot. 6295

Anderson J. G. C. “Studia Pontica I. A Journey of Exploration in Pontus, par J. G. C. Anderson”, Bruxelles, H. Lamertin, 1903. Tall 8vo, pp.104. Complete with 16 figures and 9 maps. A scarce travel account of the Pontic areas at the turn of the century. While the Pontic hinterland was still unexplored in late 19th century, Anderson has traveled in 1903 extensively to western Pontos exploring Amassia area, Niksar (Νεοκαισάρεια), Samsun and the Kizil irkak (Halys). His account is of great importance as it has been conducted just few years before the 1910-22 events that changed completely the area. Richly informative along local geography, history, customs, architecture etc. Ex libris label. Contemporary binding keeping the original paper covers (worn). Ex libris label. Contemporary binding keeping the original paper covers (worn).


Starting Price: 240 €



Lot. 6296

KLAPROTH Julius Heinrich, “Voyage au mont Caucase et en Georgie”, Paris, C. Gosselin, 1823. First French edition, greatly enlarged from the original German. 2 volumes. 8vo (21x14cm), pp.[2],520+577,[1]. Complete with the large (52x37cm) folding copper engraved map of the south Caucasus. Occasional spotting, green cloth boards & spines with labels in gilt. Klaproth was an important linguist and orientalist of his time. He became a fellow of the Russian Academy of St Petersburg in 1804 which has sent him to explore the Caucasus and the eastern Black sea coast. Russia had just (in 1802) incorporated Georgia planning to expand over the North and South Caucasus areas, still largely independent and savage. His travel account is very important, as he was the first European exploring those isolated and largely unknown areas. The nature of his works has angered the Russian authorities, who prevented their publication and caused Klaproth his noble and academic titles. He left Russia and published part of his accounts in Halle in 1812-14 and the full text with his map later in Paris in 1823. A very important travel account for eastern Black sea & the Caucasus area. Atabey 637.

Starting Price: 900 €

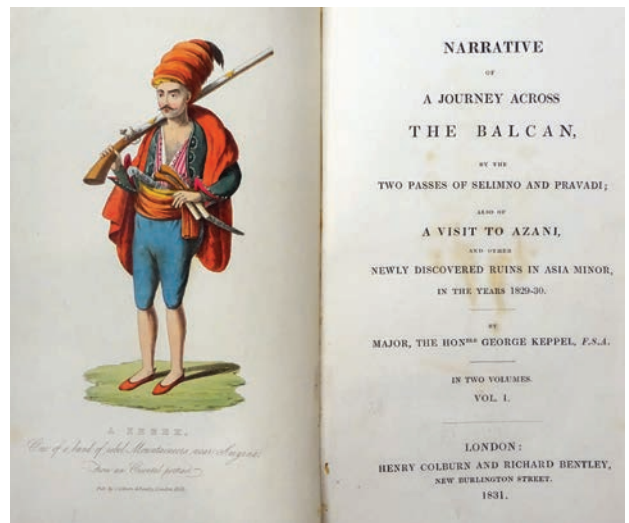




Lot. 6297

CRAVEN Lady Elizabeth, "Voyage en Crimée et à Constantinople en 1786", London, Paris, chez Maradan, 1789. First edition in French. Complete. 8vo, pp.443,[5]. Half-title, large folding map of Crimea, 6 folding copper plates including views of Andros, Antiparos & Siphnos. Remarkable descriptions of the customs and the everyday life, through the eyes of an English woman aristocrat. One of the first travel chronicles along Crimea and the Black Sea after the 1783 annexation of Crimea to Russia. During the years 1785-86, Lady Craven traveled through Central Europe to Saint Petersburg, Moscow and the Crimea, from where she sailed to Constantinople. She visited the Greek islands of Andros, Siphnos, Naxos, Antiparos, Melos, and by way of Smyrna ended up again at the Bosphorus. Contemporary full leather marbled with decorations in gilt. Signs of light waterstain throughout, light wear along joints.

Starting Price: 380 €



Lot. 6298

Keppel George, "Narrative of a Journey Across the Balcan, by the two passes of Selimno and Pravadi; also of a visit to Azani, and other newly discovered ruins in Asia Minor, in the years 1829-30", London, Henry Colburn and Richard Bentley, 1831. Complete in 2 Volumes. First Edition. 1 hand-coloured aquatint frontispiece, 2 folding engraved maps, a single-page plan and 8 illustrations in text. Highly decorated contemporary blind-stamped full leather with floral decorations in gilt on boards and spine, gilt edges. Ex-libris labels on each volume. Rubbed, edge-wear and light external wear. Interior clean and Fine. George Thomas Keppel (1799-1821), who became the sixth Earl of Albemarle in 1851, was a British soldier, Liberal politician and writer. The current famous account was conducted during serving the British squadron in 1828/9 and includes travels accounts for Roumelia (Macedonia and Thrace) and Anatolia, including a visit to Constantinople and Adrianople. This rare travel account is noted as one of the first using the term Balkan (here "Balcan") for the broad Balkan peninsula area. Atabey 632, Blackmer 909.

Starting Price: 420 €



Lot. 6299

Morier James, "A Journey through Persia, Armenia, and Asia Minor, to Constantinople, in the years 1808 and 1809; in which is Included, some Account of the Proceedings of His Majesty's Mission, under Sir Harford Jones... to the Court of the King of Persia", London, Longman, Hurst et. Al., 1812. First Edition. Tall in 4to. Complete with 26 engraved plates, mostly aquatints and 3 folding engraved maps. Morier was born in Smyrna where his father was Consul-General of the Levant Company in Constantinople. As private secretary to Sir Harford Jones, British Ambassador to the Shah, Morier traveled through Asia Minor and Armenia with the British embassy towards Persia. A very early travel account of these areas, from someone that could understand the local languages, so full with valuable information and descriptions. Full contemporary leather paneled with gilt decorations on spine. Occasional spotting. A very good copy. Atabey 836. Rare

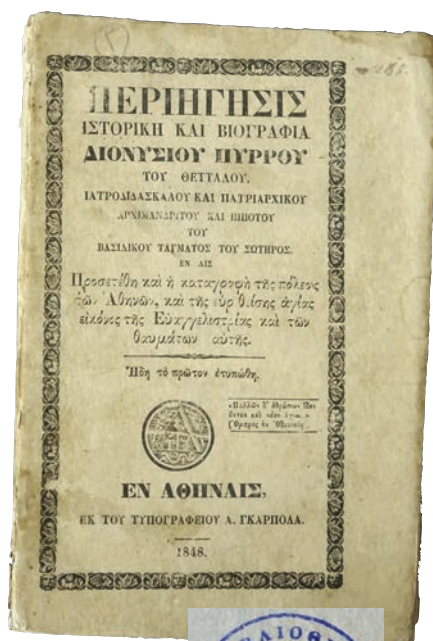
Starting Price: 640 €



Lot. 6300

Ainsworth William, "Travels and researches in Asia Minor, Mesopotamia, Chaldea, and Armenia", London, John W. Parker, 1842. COMPLETE in 2 Volumes. 8vo, pp.xi,[1],364,7,[1] + xi,[1],399,4. Ainsworth (1807-1896) was a famous surgeon, traveler, geographer and geologist. In 1836 he was appointed as surgeon to the Euphrates British expedition. The current precious account was conducted during his travels throughout Asia Minor and Armenia from 1838 up to 1841. One of the very early scientific travel accounts on the interior of Asia Minor and Pontic hinterland. Ainsworth was praised for his travels discoveries by the Royal Geographic Society. Two library labels (one in each volume front cover backside paper) with no other marks. 2 wood-engraved frontispieces and illustrations, 3 folding maps hand-coloured in outline, publisher's 8 and 4 page catalogues at end of each volume. Original blindstamped green cloth. Bumped corners, lightly worn along joints, light soiling of title pages and frontispieces, light spotting on maps. A very good copy on its original cloth binding. Very Rare. Atabey 11, Blackmer 9.

Starting Price: 680 €



Lot. 6301

ΠΥΡΡΟΣ Διονύσιος, «Περιήγησις Ιστορική και Βιογραφία Διονυσίου Πύρρου του Θετταλού», Αθήνα, τυπ. Α. Γιαρμπολά, 1848. Μικρό 8ο, σελ.182. Σφραγίδα «Βιβλιοθήκη ΦΙΛΙΠΠΟΥ ΗΛΙΟΥ» στην εσωτερική του μπροστινού καλύματος. Πλήρες με τα αυθεντικά χάρτινα καλύμματα και την ολοσέλιδη εικόνα εντός. Αποκολλημένη ράχη, ελεύθερες σελίδες, κομμένο μικρό τμήμα σελίδας τίτλου. Το μοναδικό περιηγητικό έργο του σημαντικού εκπροσώπου του νεοελληνικού διαφωτισμού Δ. Πύρρου (1777-1853). Η περιήγηση ξεκινάει την περίοδο 1798/1806, με την περιγραφή της πατρίδας του Θεσσαλίας, από όπου ταξιδεύει στη Μακεδονία, Θράκη, Ιωνία (Κυδωνίες, Σμύρνη), Παλαιστίνη και Κωνσταντινούπολη (σελ.1/40). Το 1806 ο Δ. Πύρρος μεταβαίνει στην Ευρώπη και την Ιταλία (μέσω Ιωαννίνων και Κέρκυρας) από όπου μέχρι το 1812 (σελ.41/66) παρέχει μια περιεκτική περιγραφή των ακμαζουσών ελληνικών κοινοτήτων της Ιταλίας και Βιέννης. Το 1813 γυρνά στην Αθήνα όπου θα διδάξει χρόνια και θα γυρίσει σχεδόν όλη την Πελοπόννησο τη περίοδο 1814/9 (σελ.67/90). Η Επανάσταση τον βρίσκει στην Κωνσταντινούπολη (1819/21), γραμματέα του Πατριάρχη. Διαφεύγει και ξαναγυρνά στην Ελλάδα (σελ.92/158), παίρνει μέρος στην Επανάσταση και δίνει μία πολύτιμη μαρτυρία αυτόπτη για πολλά γεγονότα. Το τελευταίο τμήμα του βιβλίου (σ.159/182) αναφέρεται στην εικόνα της Παναγίας της Τήνου. Ένα από τα πρώτα περιηγητικά έργα της Ελλάδας τυπωμένο στην Αθήνα. Εξαιρετικά σπάνιο αντίτυπο από την προσωπική βιβλιοθήκη του Φίλιππου Ηλιού.

Starting Price: 800 €





Lot. 6302

Hogenberg F., "Chios Maris Aegaei eiusdem nominis Insulae Civitas", 1588. Dim. 46x34cm. Probably the first realistic depiction of Chios town from the "Civitates Orbis Terrarum...". Engraving depicting in a bird's-eye view the town, port and surrounding landscape. The town is represented as divided into the strongly fortified Byzantine castle and the town itself. Decorative title cartouche. Latin text on verso with indication of plate number "57". Uncoloured, as issued. Strong impression in extremely fine condition. Zacharakis 1638a.

Starting Price: 400 €



Lot. 6303

Peeters I., Vostermans L., "Porta Suda Paleo in Candia", c.1685. Magnificent bird eye-town-view of the Suda bay with Chania in the background. Engr. by Lucas Vostermans. Dim. 27x11cm.

Starting Price: 65 €



Lot. 6304

Peeters I., "Ladimistri nel Arcipelago", c.1685. Magnificent copper engraved birds eye-town-view of Edremit on the west coast of Turkey. Dim. 27x11cm. Fine condition.

Starting Price: 55 €



Lot. 6305

[Unknown], "Abbildung der Festung und Stadt Negroponte" [View of the fortress and town of Chalkis], no place or date, but most probably Germany c.1660-1690. Unrecorded (no copy tracked in any library), with title in German. Copper engraved 33x20cm folded, in fair condition, without loss of image but marginal tears with few marginal loss. Weak paper pasted on contemporary harder paper from baroque handwritten musical score work! Most probably separated printed to celebrate a Venetian fleet attack to Negreponete, as Venetian (with flags) galleys are depicted opening fire against the city. The view is certainly after 1657 when the arched bridge towards the mainland has been constructed. The surrounding Euboea landscape is accurately depicted while parts of the Chalkis town, the Castrum Pontis (in the Evripos) are largely taken from the inaccurate view of Merian. These could suggest an eyewitness designer that has not approached the city so much. It is also noticeable the absence of landing troops that would couple the print with Morosini's large scale attack on Chalkis. A similar engraving of Athens (same dimensions and technique) of Finopoulos collection is depicting the Venetian troops landed and attacking the city. Taking these into account it could be suggested that this view is presenting the Venier's operation against Chalkis, in early September 1687, undertaken in order to divert the Turkish attention from the Morosini's attack in Athens (Chatziaslani 2010).

Not in Karakostas collection. Extremely Rare.

Starting Price: 380 €

-- The following 3 lots are coming from the extremely rare edition of Locatelli A. "Racconto Historico della Veneta Guerra in Levante", printed in only one edition in 1691. Locatelli was the private secretary of Morosini, the Chief general of the Venetian army in the campaigns of 1684-1689 --



Lot. 6306


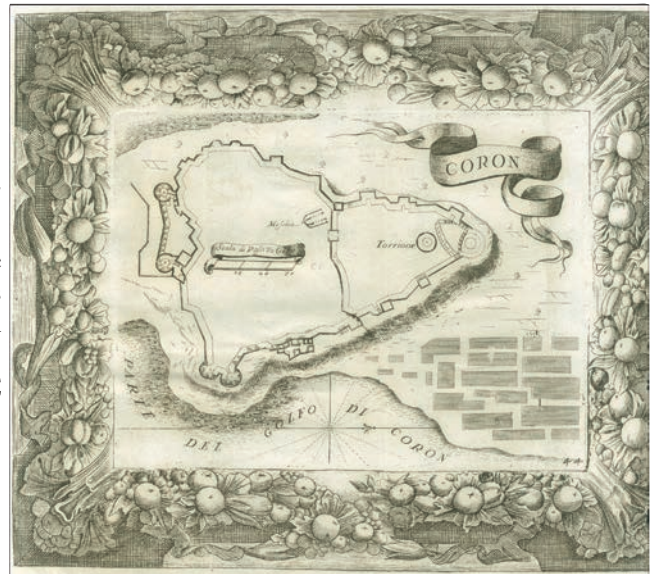
Locatelli A., "Porto della Suda", Bird-eye view of Suda bay (Σούδα) with Chania (Χανιά) at the background. Map plate is surrounded by a separately printed decorative border consisting of garlands and floral designs. Folded as issued. Cut of right part slightly in the engraved area. Extremely Rare.

Starting Price: 120 €

Lot. 6307
Locatelli A., "Coron", Plan of Coron (Κορώνη) fortifications.

Map plate is surrounded by a separately printed decorative border consisting of garlands and floral designs. Folded as issued. Cut of right part slightly in the engraved area. Not in Zacharakis. Extremely Rare.

Starting Price: 70 €



Lot. 6308

Locatelli A., "Megara", Bird-eye view of Megara (Μέγαρα). Map plate is surrounded by a separately printed decorative border consisting of garlands and floral designs. Folded as issued. Cut of right part slightly in the engraved area. Extremely Rare.

Starting Price: 130 €



Lot. 6309

“Veve de Hellespont et de la Propontide / Prospectus Hellesponti Ac Propontidis” c.1711. Probably edition of Vander Aa. Rare view of Dardanelles / Canakkale / Hellespont, with Constantinople on the background.

Several place-names or landmarks indicated. Two marginal small holes. Strong impression. Fine scarce example. Dim. 33x25cm plus full margins.

Starting Price: 180 €



Lot. 6310

La Ville Et Le Port De Constantinople / Constantinopolis, c.1711. Scarce edition without the usual inscr. “Le Blond Cum Privil”. Dim. 45x25cm plus full margins. Probably edition of Vander Aa. Wonderful view of Constantinople rich in topographical and architectural details. Several place-names or landmarks indicated. Two small holes. Strong impression. Fine scarce example.

Several place-names or landmarks indicated. Two small holes. Strong impression. Fine scarce example.

Starting Price: 200 €



Lot. 6311

[ΧΑΛΕΜΟΥΤΣΙ - ΑΧΑΪΑ / Castel Tornese] LASOR A. VAREA “Chelonate / Veduta di Castel Tornese” from “Universis Terrarum orbis.” 1713. Rare and impressively accurate depiction of the medieval castle of Achaia from the sea. A short key with descriptions of Castle main parts and the village surrounding the castle. Dim.32x13.5cm.

Starting Price: 200 €



Lot. 6312

Myller Angelicus P. M., “Trapesont / Sinop” c.1723 from “Peregrinus in Jerusalem...”. Two (2) scarce views of Trabzon (Τραπεζούντα) & Sinop (Σινώπη) major towns of the Black Sea. Copper engravings in single sheet, overall dim.14.5x17.2cm. Second ever printed views of these towns (after the first of Tournefort in 1717).

Starting Price: 75 €

-- The following 3 rare views are coming from the Folio travel book of Drake's, *Voyages and travels*, one of the earliest travel accounts printed in London 1768. These views were not usually included and were additionally incorporated only in the 1768 edition. The reason, implied in the book's appendix (p.702), indicates the interest of the British on the discoveries by the Dilettante Society expedition in Athens. The three plates are described on p.704/5. The plates are clearly based on real drawings of Athenian antiquities, blended with imaginary landscape details (usual during the 18th century) --



Lot. 6313

“Engraved for Drakes Voyages / The Pantheon of Hadrian, a Ruin at Athens / A remarkable Ruin near Athens, call'd the Lanthorne of Demosthenes”
Dim. 19x27 on sheet with full margins. The upper part presents an accurate view of the Olympius Zeus temple with Acropolis in the background and another building at the right (most probably Agora building?). The lower view accurately presents Lyciscratous monument with imaginary landscape at the left. Rare

Starting Price: 80 €



Lot. 6314

Engraved for Drakes Voyages / The Arch of Theseus, or Andrian one of the ruins of Athens / Hadrian Acqueduct. Ruins of Athens. Temple of Minerva. Dim. 19x27 on sheet with full margins. The upper picture accurately present the Adrian gate with Olympius Zeus temple in the background with imaginary landscape on the right. The lower part depicts two accurate views mixed in one: at the left, the ruins of Dexameni in Lycabetus hill and at the right the Parthenon with the small 18th century mosque inside. Rare

Starting Price: 70 €



Lot. 6315

“Ruins of Athens”, dim.23x19cm. Unidentified ruin of a temple with a bridge and Lycabetus hill clearly on the background. Taken into account the background landscape (Illissos river and Lycabetus hill) that is fairly accurate, the building could be the now lost temple of Dimitra Agrotera, demolished in 1778 by the Turkish governor Hasheki in order to provide building materials. Rare.


Starting Price: 130 €



Lot. 6316

Dorn, “Die Meerenge der Dardanellen welche den Archipelagum mit der Schwarzen meer rereinigt”, Leipzig, 1771. Splendid view of the Dardanelles, the sea of Marmara and Constantinople from the very rare book on the contemporary war: “Geschichte des Kriegs Russland, Polen und der Othomanische Pforte”. The original 18th century views of the area and Constantinople are few, as almost all editors followed earlier depictions. Very rare.

Starting Price: 80 €



Lot. 6317

Στοιά των Ειδώλων - Μαγεμένες (Θεσσαλονίκη) / Incantadas monument (Thessaloniki). 13 full page folio (34x47cm) engravings of the "Las Incantadas" monument at the southern entrance of the Roman Agora of Thessaloniki from the STUART J. & REVETT N., "The Antiquities of Athens...", vol. III, London, 1794.

Complete description of this important public building in the center of Roman Thessaloniki. This is the only publication that depicts in details the structural parts of the monument that was violently dismantled and transferred to France (Louvre) in 1864 by the French paleographer Emmanuel Miller. The engravings include:

1. Panoramic view of the monument. The sculptures are incorporated in the house of a family of Sephardi Jewish merchants
2. Plan/section of the monument
3. Column capital, entablature and sectional drawing
4. Pedestal, base and plan reversed of the column capital
5. Moulding of the Attic, and two Macedonian medals
6. The Victory sculpture (Φτερωτή Νίκη)
7. The Aura sculpture (Αύρα)
8. The Dioscorus sculpture (Διόσκουρος)
9. The Ganymedes sculpture (Γανυμήδης)
10. The Leda sculpture (Λήδα)
11. The Ariadne sculpture (Αριάδνη)
12. The Dionysus sculpture (Διόνυσος)
13. The Maenad sculpture (Μαινάδα)

Included also 4 pages with descriptive texts about the monument (pp.53-56) with one woodcut in text. All bound in half leather folio volume (modern). 1 short tear on engr. 1.

Starting Price: 1000 €

-- The following 5 views are from the very rare work of Johann Adam Bergk: "Ansichten von der Türkei hauptsächlich Caramanien... Kleinasien... Korinth", Leipzig, 1812, oblong Folio (Atabey 791) containing only 20 copper engraved plates. --



Lot. 6318

"Ruinen eines alten Tempels bei Corinth" View of the ruins of temple of ancient Korinthos with Ottoman houses on the background, 1812. Very rare
Starting Price: 90 €



Lot. 6319

Haupteingang in den Hafen von Cacamo, splendid view of Kekova island and its gulf, 1812. Very rare.
Starting Price: 110 €



Lot. 6320

Ein Theil des Hafens von Macri, impressive view of the mountainous coast near Fethiye (Macri) with ancient ruins boarded the sea, 1812. Very rare.
Starting Price: 120 €



Lot. 6321

Altes Bad zu Cacamo in Caramanien, Antique buildings in the island of Kekova in the coast of Caramanien, scene of everyday life of Ottoman people. Very rare.
Starting Price: 70 €

Lot. 6322

Hafen des alten Cnidus, very nice view of the port of ancient Cnidus (with contemporary boats and people digging / destroying? antiquities) in Datca peninsula with the island of Kos at the background. 1812. Very rare.
Starting Price: 120 €





Lot. 6323

Goubaud J., “Vue du chateau des sept - tours et de la ville de constantinople”, from LAUTERS Paul & PEETERMANS, “Voyage de Constantinople” Bruxelles, 1822-1828. Wonderful view of Constantinople. Spotting throughout. Rare.

Starting Price: 90 €



Lot. 6324

Goubaud J., “Vue des iles des Princes, La cote d Asie a droite et la ville de Constantinople dans le lointain “, from LAUTERS Paul & PEETERMANS, “Voyage de Constantinople” Bruxelles, 1822-1828. Wonderful view of Πριγκιπόννησα / Prens Adalari with Constantinople on the background. Spotting throughout. Rare.

Starting Price: 100 €



Lot. 6325

Texier Charles / Lemaitre, “AIZANI / Vue du Temple de Jupiter”. Rare copper engraving of Cavdarhisar area, Western Turkey. Plate no.26 from Texiers “Description de lAsie Mineure” 1833. Dim.38x29cm plus full margins.

Starting Price: 50 €



Lot. 6326

Texier Charles / Lemaitre, “AIZANI / Vue du Theatre et du Pulvarin du Stade”. Rare copper engraving of Cavdarhisar area, Western Turkey. Plate no.40 from Texiers “Description de lAsie Mineure” 1833. Dim.38x29cm plus full margins.

Starting Price: 50 €




Lot. 6327

Texier Charles / Lemaitre, “AIZANI / Vue d un pont sur le Rhyndacus”. Rare copper engraving of Cavdarhisar area, Western Turkey. Plate no.34 from Texiers “Description de lAsie Mineure” 1833. Dim.38x29cm plus full margins.

Starting Price: 65 €

LE BAS was a French hellenist, archaeologist and translator. He travelled in mainland Greece and Asia Minor in 1843-44 (along with the painter Landron) as a member of a French governmental mission seeking for new discoveries in those areas. His extensive notes, plans and reports were delivered to the French government that was supposed to cover the expenses of their publication in 1847. However, the French revolution of 1848 postponed and finally cancelled many parts of the project. Only 40 pages of the texts and none of the views have finally been published then. Several plates/ views and some maps have been published after 1852 in no order, in several seperated ivraisons, and with very small print run, as the government financing was withdrawn. The following views & maps (Lots.6328-6338) come from this never completed project and can be considered as extremely rare.



Lot. 6328

Ladron, "ATHENES, Prison de Socrate", early view Filopappou in Athens (ΑΘΗΝΑ), drawn by Lebron in 1843 and lithographed by Lemaitre in the 1850s. Very Fine.
Starting Price: 150 €




Lot. 6329

Ladron, "ATHENES, L'Academie et Colone", Early view of Athens (ΑΘΗΝΑ), drawn by Lebron in 1843 and lithographed by Lemaitre in the 1850s. An almost completely empty plain (looking towards Patisia and Elaionas). Academy was wrongly placed in this area until the 1990s, when the discovered it on the completely opposite site, near Ilissos. Very Fine.
Starting Price: 150 €



Lot. 6330

Ladron, "Fontaine de Krebata, pres MISTRA", early view of Mistra (ΜΥΣΤΡΑΣ), drawn by Lebron in 1843 and lithographed by Lemaitre in the 1850s. Very Fine.
Starting Price: 110 €



Lot. 6331

Ladron, " DELPHES, Fontaine de Castalie", view of the Castalian spring in Delphi (ΔΕΛΦΟΙ, η τριπλή κορυφή), with Arahova, drawn by Landron in 1843 and lithographed by Lemaitre in 1850s. Slightly creased on upper margin. One of the earliest accurate views of the area. Rare.
Starting Price: 70 €



Lot. 6332


Ladron, "DELPHES, vue de la triple cime", early view of the Delphi, (ΔΕΛΦΟΙ, η τριπλή κορυφή). 27x36,5cm, drawn by Landron in 1843 and lithographed by Lemaitre in 1850s. Slightly creased on upper margin.
Starting Price: 90 €



Lot. 6333

Ladron, "MESSENE, vue du triple pont", Early view of the bridge of Messene (ΜΕΣΣΗΝΗ), 27x36,5cm, drawn by Landron in 1844 and lithographed by Lemaitre in 1850s. Very Fine. EXTREMELY RARE

Starting Price: 80 €



Lot. 6334

Ladron, "Enceinte de Messene", Early view of Messene (ΜΕΣΣΗΝΗ), 27x36,5cm, drawn by Landron in 1843 and lithographed by Lemaitre in 1850s. Very Fine. EXTREMELY RARE

Starting Price: 80 €




Lot. 6335

Ladron, "La Valee de Philunte" early view of Nemea (NEMEA), drawn by Ladron in 1843, and lithographed by Lemaitre in 1850s. small crease on lower margin.

EXTREMELY RARE.

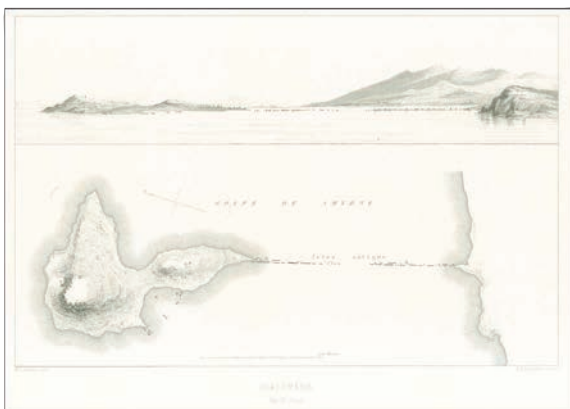
Starting Price: 80 €



Lot. 6336

Ladron, "Porte d'entrée de la citadelle de Brouse", early view of the city of Bursa (ΒΟΥΡΣΑ), 27x36,5cm, drawn by Landron in 1844 and lithographed by Lemaitre in 1850s. small fold on lower right margin.

Starting Price: 120 €




Lot. 6337

Ladron, "Clazomene, ile St. Jean", early view of the Gulf of Izmir (ΣΜΥΡΝΗ), with Izmir in the background and Urla area then completely empty. With early chart. (Σμύρνη-Κλαζομενές), 27x36,5cm, drawn by Landron in 1844 and lithographed by

Lemaitre in 1850s. Very Fine. EXTREMELY RARE

Starting Price: 150 €



Lot. 6338

Ladron, "MYONESOS", early view of the Izmir region (ΣΜΥΡΝΗ) 27x36,5cm, drawn by Landron in 1844 and lithographed by Lemaitre in the 1850s. small crease on lower margin. EXTREMELY RARE.

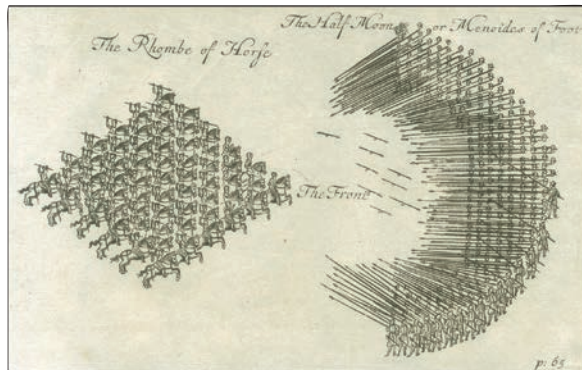
Starting Price: 110 €



Lot. 6339


[Siege of Sevastopol / Crimean War]
 "The Siege of Sevastopol 1855 /
 Published by Henry Bill / T. Sinclair
 s lith / Entered according to Act of
 Congress in the year 1855 by Henry
 Bill... District of Connecticut",
 lithographed by T. Sinclair. Impressive
 colour lithographic plan of the
 Sevastopol siege in 1855 showing
 the position of troops and tactical
 movements of the allied and Russian
 armies. Including an detailed extended
 key of 31 points in plan. Folded (most
 probably as issued). One tear on left
 part entering the lithographed area.
 Dim.40x30cm. RARE.
Starting Price: 280 €

Engravings & Prints



Lot. 6340

7 χαρακτικά (διαστ.12x19εκ) με απεικόνιση στρατιωτικών
 σχηματισμών και τακτικών πολέμου του Μακεδονικού
 στρατού από το Potter John "Arcaeologiae graecae: or,
 The antiquities of Greece" 1673-1747.
Starting Price: 80 €



Lot. 6341

Merian,"Abbildung der Besten Statt CANDIA Wiesolche
 von den Turcten zum [...]ten mahl Belagert worden im jahr
 1667 und 1669, den Ibris mit Accord über geben worden",
 prob. from "Irenico-polemographiae Continuatio III"
 1677. Scarce view of the city of Heraklion (Candia) in
 Crete. The city is depicted under siegemy the Ottoman
 troops during the Venetian-Turkish war. Spotting
 throughout, light marginal wear.
Starting Price: 120 €



Lot. 6342

[ΠΑΤΜΟΣ / PATMOS] "Lile de Patmos". Scarce copper engraved print published in a French edition of "Les Voyages de Jean Struys en Moscovie..." 1684. Two vertical folds as published, otherwise fine condition with plate mark. Size 17.5x12.5cm plus margins. Scarce.

Starting Price: 65 €



Lot. 6343

[ΤΗΝΕΔΟΣ / TENEDOS 1688]. Olfert Dapper, "Le Chateau de Tenedos", copper engraving, pag.236. from the work "Naukeurige Beschryving der Eilanden in de Archipel der Middellantsche Zee, Cyprus, Rhodes, Kandien, Samos, Scio, Negroponte, Lemnos, Paros, Delos, Patmos, en andere, in groten getale, Amsterdam, Wolfgangh, 1688". Dimensions: 31,2x40cm. Strong vertical fold, chipped lower left corner.

Starting Price: 65 €



Lot. 6344

DAPPER Olfert, "De Stadt Korfu, eertyts Korcyra, in t Verschiet", from Naukeurige Beschryving van Morea...", Amsterdam 1688. Impressive view of the heavily-fortified town of Corfu with short key of locations. Dim. 50x28cm on full margins sheet, folded as issued. Extremely Fine.

Starting Price: 380 €



Lot. 6345

[ΡΟΔΟΣ - Rhodes] Dapper Olfert "Afbeelding der oude Stad Rhodus", "Platte gront der Stad Rhodus", "De Hedendaegsche Stad en Haven van Rhodus", Amsterdam, 1688. Double page including 3 views / plans of the City of Rhodes through the ages. Hand-coloured with full margins. Verso blank. Self-adhesive tape on left & right margins. Dim.35x28cm.

Starting Price: 100 €

Lot. 6346

PICART B., "Maniere don't les Grecs attendant la descente du FEU SACRE dans le St. Sepulcre" & "La DISTRIBUTION du FEU SACRE aux GRECS par le PATRIARCHE / B. Picart inventit 1730".

Δύο γλαφυρές απεικονίσεις του πανδαιμόνιου κατά την διανομή του Αγίου Φωτός.

Διαστ. 21,5x33εκ.

Starting Price: 70 €



Lot. 6347

MYLLER Angelicus Maria, "NEGROPONTE / Dardanelli / Tab.14, Num.2", from "Peregrinus in Jerusalem" 1730, 1735. Dim. 14x18cm. Two views on the same page by Hiller, of the Dardanelles and the city of Negroponte in modern day Euboea. Extremely Fine.


Starting Price: 110 €



Lot. 6348

Tirion Isaac, "Gezigt van de Hellespont en van de Zee van Marmora", c.1734. Copper engraving dim.16x17cm. View of the Dardanelles. The important points are noted on a 16-point key below. Folded as issued. Small mainly marginal spots.

Starting Price: 45 €



Lot. 6349

Vue du Cap Sigeo, et des tombeaux D'Achille et de Patrocle / Michel Sculp", from Jean-Baptiste Lechevalier's "Voyage de la Troade..." 1802. Dim.44x29. Full margins, light marginal spots, paper creased along middle-fold.


Starting Price: 75 €



Lot. 6350

[ΙΘΑΚΗ - Αρεθούσα Κρήνη] "Vue de la Fontaine Arethuse / Dogez Sculp / Adam Direcsit", from Jean-Baptiste Lechevalier's "Voyage de la Troade..." 1802. Scarce view of the the fountain of Arethusa, Ithaca. Dim.46x29. Full margins, light marginal spots.

Starting Price: 100 €



Lot. 6351

Vue generale de la plaine de Troye, from from Jean-Baptiste Lechevalier's "Voyage de la Troade..." 1802. Scarce view of Troy plain. Dim.42x25. Full margins, one light marginal spot.
Starting Price: 70 €


Lot. 6352

Vue du Tombeau D'Ajax / Courbe Sculp" [Ο λεγόμενος τύμβος του Αϊαντά], from Jean-Baptiste Lechevalier's "Voyage de la Troade..." 1802. View of the Tomb of Ajax, the Greek Hero of the Trojan Wars, in the ancient city of Rhoiteion in the Çanakale province of Turkey. Dim.44x29. Full margins, light marginal spot.
Starting Price: 75 €



Lot. 6353

Vue des Tombeaux D'Hector et D'Aisyetes", from from Jean-Baptiste Lechevalier's "Voyage de la Troade..." 1802. Scarce view of the Tombs of Hector and Aesyetes in the vale of Karamenders (anc. Scamander) river. Dim.45x27.5. Full margins, one spot.
Starting Price: 70 €



Lot. 6354

[IΘAKH] "Vue du port D'Ithaque / Courbe Sculp", from Jean-Baptiste Lechevalier's "Voyage de la Troade..." 1802. Scarce view of the port of Ithaca in the beginning of the 19th century. Dim.46x29. Full margins, light marginal spots.
Starting Price: 150 €



Lot. 6355

[Napoleon Bonaparte / Satirical] "Governor of the island of Elba / Description of the hieroglyphic portrait of Buonaparte / J.Kay 1814". Engraving dim. 10x17cm, on full page (20x27cm) numbered "7".
Starting Price: 35 €



Lot. 6356

DUPRE Luis, MOTTE C., “Mouhamet Ruscien Effendi Dervis / Vaivode d’Athènes / Lith. de C. Motte / PL XVIII” [Ο Μωχάμετ Ρασίν Εφέντι Δερβίσης, βοεβόδας Αθηνών] from “Voyage a Athenes et a Constantinople...”, Imprimerie de Dondey-Dupre, Paris, 1825. Hand-coloured lithograph. Wide margins, minor foxing, creasing, tears along extremities. Dim.61x46cm.

Starting Price: 300 €



Lot. 6357

[ΑΛΗ ΠΑΣΑΣ - ALI PASHA] “ALI – TEBELEN / Mauzaisse / Lithog. De C. Motte”, c.1825. Scarce portrait of Ali Pasha engraved by C. Motte after the painting of Jean-Baptiste Mauzaisse. Publisher’s blind stamp under title “Contemporains Etrangers”. Dim.34x48cm. Light creases throughout, small marginal minor tears.

Starting Price: 180 €



Lot. 6358

DUPRE Luis, MOTTE O., “Un boucher Albanais. a Athenes / Lith. de O. Motte / PL XX” from “Voyage a Athenes et a Constantinople...”, Imprimerie de Dondey-Dupre, Paris, 1825. Hand-coloured lithograph. Light spotting throughout, small marginal tear. Dim. 38x54cm.

Starting Price: 220 €



Lot. 6359

[Φώτιος Καραπάνος] “Photius Carapano. Senator of the Greek Government in 1822. Governor of the island of Naxia in 1824...”, from Adam de Friedel “The Greeks. Twenty-four Portraits...” 1826. Διαστ. 28x40εκ. Επιχρωματισμός με το χέρι. Πορτρέτο του πολιτικού και αγωνιστή της Επανάστασης του ‘21 από τη Νάξο, Φώτιου Καραπάνου, με δείγμα της υπογραφής του.

Starting Price: 120 €



Lot. 6360

[Ιωάννης Στάμου Λογοθέτης] “John Logotheti Senator of the Executive Body in Greece..in course of Publication in London by A. Friedal & sold by the principal book & printsellers in town & Country / Bouvier Lithog.” From Adam de Friedel “The Greeks. Twenty-four Portraits...” 1826. Πορτρέτο του πολιτικού και αγωνιστή της Επανάστασης του 21 από τη Λιβαδειά, με δείγμα της υπογραφής του. Διαστ.32x46εκ Λεκέδες νερού.

Starting Price: 130 €



Lot. 6361

Άγιος Δημήτριος - Θεσσαλονίκη - Δανιήλ μοναχός (χαράκτης). Χαλκογραφία π.1840, διαστ. 30x40εκ. Παρουσιάζεται ο Άγιος Δημήτριος καβάλα σε άλογο, με τον επίσκοπο Κυπριανό καθισμένο πίσω του να λογχίζει τον Τσάρο της Βουλγαρίας Καλογιάν (Σκυλογιάννη) κατά την πολιορκία της Θεσσαλονίκης το 1207. Στο βάθος η οχυρωμένη πόλη της Θεσσαλονίκης. Σε κάδρο. (N. Παπαστράτου, 242). Saint Demetrius of Thessaloniki – monk Daniil of Mount Athos (engraver). Engraving from Mount Athos c.1840 depicting Saint Demetrius is illustrated killing the Bulgarian Czar Kaloyan (Skylogiannis), while riding a horse with his military uniform, in front of Thessaloniki walls, during the siege of Thessaloniki in October of 1207. Dim.30x40cm. In frame.

Starting Price: 250 €



Lot. 6362

[Asia Minor, c.1850.] Colored lithographic printing depicting panoramic view of Asia Minor. From this point are visible the isles of Bodrum, Nysiros, Cos. Strong vertical fold. Leon de Laborde Printing by Thierry freres. (77x27cm).

Starting Price: 70 €

Lot. 6363

Λιθόγραφο "Ιερά Νοσοκομειακή Μονή της Ζωοδόχου Πηγής / Βαλουκλή", 23x30cm
Starting Price: 20 €



Lot. 6364

ΠΥΡΕΙΑ ΕΛΛΗΝΙΚΟΥ ΜΟΝΟΠΩΛΙΟΥ / Alsing London / Made in Sweden. 7x6cm.
Starting Price: OFFER





Lot. 6365

Πέντε πρωτότυπα σχέδια - γελιογραφίες πιθανότατα του Σταμάτης Σταματίου (Σταμ Σταμ), σχέδια με μολύβι και μελάνη, με χειρόγραφες λεζάντες διαστ. 12x18εκ, 10x15εκ, 12x8.5εκ, 14x8εκ & 20x14.5εκ.


Starting Price: 140 €



Lot. 6366

1956 Τσιμέντα Ηρακλής Όλυμπος Ημερολόγιο της εταιρίας με 12 ολοσέλιδα λιθογράφα του ζωγράφου, αιογράφου και χαρακτήτη ΑΓΗΝΩΡΑ ΑΣΤΕΡΙΑΔΗ. Εξαιρετική κατάσταση εσωτερικά.

Starting Price: 100 €



Lot. 6367

Menu of First Class (2). Colour Lithographed drawings, views of Athens (as covers) of First Class menu, served on board of the cruise ship San Giorgio in 1957. San Giorgio inaugurated the first modern luxury cruises in Eastern Mediterranean in late 1956, travelling between Trieste and Istanbul (Constantinople), visiting also Greece. Rare.

Starting Price: 70 €

20th Century Prints & Limited Editions



Lot. 6368

Γαλάνης Δ. (Galanis D.), έγχρωμη χαλκογραφία, εκτός αριθμησης, υπογεγραμμένο στο κάτω περιθώριο. Διαστάσεις 25,5x19εκ.

Starting Price: 180 €



Lot. 6369

Κογεβίνας Λυκούργος. Χαλκογραφία με τα αρχικά "LK" τυπωμένη λεζάντα "Athens-Acropolis / L'Acropole / No 15 Copyright L. Kogevinas, Paris". Διαστάσεις 21,3x15,8εκ.


Starting Price: 130 €



Lot. 6370

Γαλάνης Δ. (Galanis D.), χαλκογραφία "Τοπίο", εκτός αριθμησης υπογεγραμμένο στο κάτω περιθώριο. Διαστάσεις 12x18εκ.


Starting Price: 180 €



Lot. 6371

Γαλάνης Δ. (Galanis D.), ξυλογραφία "Το Λουτρό", εκτός αριθμησης υπογεγραμμένο στο κάτω περιθώριο και με τα αρχικά "D.G." στο κάτω δεξί μέρος της πλάκας.

Διαστάσεις 26x18εκ.
Starting Price: 350 €




Lot. 6372

Maurice de Vlaminck black&white lithograph on japon imperial paper. Size: 21,6x24,9. Signed both on the plate and on the lower right margin with pencil. Very good condition

Starting Price: 600 €

Lot. 6373
Maurice de Vlaminck black&white lithograph on japon imperial paper. Size: 21x24,6. Signed both on the plate and on the lower right margin with pencil. Very good condition
Starting Price: 600 €



Lot. 6374

Andre DERAIN colored lithograph on japon nacre paper. Size: 25x30cm. Signed with pencil on the lower right margin. Very good condition.

Starting Price: 850 €



Lot. 6375

Andre DERAINE colored lithograph on japon nacre paper. Size: 53,2x24,3. Signed with pencil on the lower right margin. Very good condition.

Starting Price: 1350 €




Lot. 6376

Andre DERAINE colored lithograph on japon nacre paper. Size: 14,4x20,8cm.

Signed with pencil on the lower right margin. Very good condition.

Starting Price: 750 €



Lot. 6377

COQUIOT Gustave "Suite provinciale", Paris, Andre Delpeuch, 1927. Illustrated with 92 black & white lithographic printings by Marc Chagall, one the 525 copies on verlin paper. light spotting through out.

Starting Price: 440 €



Lot. 6378

Κεφαλληνός Γ. Ξυλογραφία σε όρθιο ξύλο, πορτραίτο του Τζώρτζη Αθανασιάδη εκδότη της εφημερίδας "Βραδυνή", με χειρόγραφο αριθμό αντιτύπων "5/20" και υπογεγραμμένο στο κάτω δεξί περιθώριο. Διαστάσεις χαρακτηριστικού 27x37εκ, σε κάρδο διατ. 53x73εκ

Starting Price: 600 €




Lot. 6379

MATISSE HENRI- "Woman in red flowered hat", 1935. Lithographic printing from the art magazine "derriere le miroir" published by Maeght Gallery, 1970. Framed. Print size: 26,5x36,5 cm. Frame size: 43x53,5cm
Starting Price: 80 €



Lot. 6380

Θεοδωρόπουλος Άγγελος. Χαλκογραφία με χειρόγραφη αρίθμηση "2/15" και υπογραφή στο κάτω περιθώριο. Διαστάσεις 22,7x29,5εκ.
Starting Price: 250 €




Lot. 6381

BORES Francisco, colored lithographic print "La Terre", from art magazine "derriere le miroir" published by Maeght Gallery, France, 1937. Dimensions : 35,5x26 cm. Excellent condition.
Starting Price: 80 €



Lot. 6382

LEGER Fernand, colored lithographic printing from art magazine "derriere le miroir" published by Maeght Gallery, France, 1937. Dimensions: 35x26 cm. Excellent condition.
Starting Price: 80 €



Lot. 6383

DERENE Tristian, "Songes du papier", Paris, papeteries du Marais, 1939-44. Velin paper, with woodcut gravures, and a lithographic printing by GALANIS, DARAGNES and MOREAU. Numbered 196/ 400. Housed In paper box. Excellent condition.
Starting Price: 450 €



Lot. 6385

Τάσος. Έγχρωμο χαρακτικό με υπογραφή στο κάτω τμήμα. Διαστάσεις 30x22,6εκ.

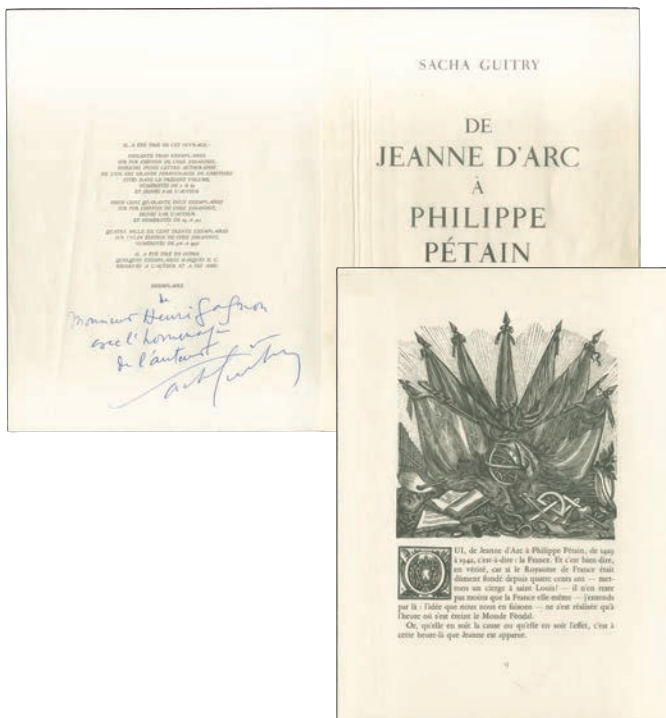
Starting Price: 90 €



Lot. 6384

Jean Cocteau. Coloured lithograph, signed in plate. Size 20.9x28.5cm.

Starting Price: 130 €



Lot. 6386

[GALANIS/ ΓΑΛΑΝΗΣ] GUITRY Sacha "De Jeanne d'Arc à Philippe Pétain. De MCDXXIX à MCMXLII C'est-à-dire: 500 ans de l'histoire de la France" Inedit texts by Pierre BENOIT, le Duc de BROGLIE, Maurice DONNAY, Georges DUHAMEL, Abel HERMANT, and more. Illustrations from original works by Guy ARNOUX, Pierre BONNARD, Lucien BOUCHER, Louis BOUQUET, BRIANCHON, Robert CAMI, DESPIAU, DIGNIMONT, DUNOYER DE SEGONZAC, and more. The engraved initials, decorative bands, ornaments and frontispieces by GALANIS. Loose papers as issued. Housed in paper box. One of the few copies kept for the author and his friends. Handwritten signature and dedication by author. Very Fine condition

Starting Price: 1200 €



Lot. 6387

ARLAND Marcel, "Terre Natale", Paris, NRF, 1945. Large 8vo, pp.230. Illustrated with 14 copper engravings by D.GALANIS on verlin de Rives paper, numbered 60/ 374. Housed in paper box. Uncut. Excellent condition.


Starting Price: 700 €



Lot. 6388

Σεμερτζίδης Βάλιας (Βαλεντίνος). Έγχρωμη χαλκογραφία “Θεριαμός”, αριθμημένη “64/100” και υπογεγραμμένη στην άνω δεξιά γωνία (μελάνη). Διαστάσεις 33,3x27,5εκ.

Starting Price: 90 €



Lot. 6389

CASSOU Jean, “couleurs de maitres MATISSE”, Paris, Edition BRAUN & cie, 1949. Large 8vo, pp.[12], 24. With 24 whole page illustrations with MATISSE's work. Cloth boards. Fine

Starting Price: 90 €



Lot. 6390

BOLLE Luis, “La faucille et la lavande”, GLM, Paris, 1949. 8vo, pp.40. Numbered 89/380 on Alfama paper. Frontispiece by PICASSO signed on plate.

Uncut, paper boards. Excellent condition.

Starting Price: 380 €



Lot. 6391

PETRONE, “ Le Satiricon”, Paris, aux depends d’un amateur, 1949. pp. 250. Illustrated with 40 colored lithographic printings by Emil Othon FRIESZ. Numbered 112/218 on velin d’ Arches paper.

Loose as issued, housed in paper box with dimensions: 30x38,5x7,5.

Excellent condition.

Starting Price: 1400 €



Lot. 6392

Μαστιχιάδης Φ. Χαλκογραφία εκτός αριθμησης με χειρόγραφη λεζάντα “Ε. Α. ΟΛΥΜΠΟΣ - Ο θρόνος του Διός” και υπογραφή στο κάτω περιθώριο. Διαστάσεις 16,8x11,4εκ.


Starting Price: 120 €



Lot. 6393

Βασιλείου Σπύρος. Μεταξοτυπία διαστάσεων 80x55cm, υπογεγραμμένο με μολύβι και αριθμημένο 156/240. Σε κάρδο.

Starting Price: 350 €



Lot. 6394

Κανάς Αντώνης. Χαλκογραφία υπογεγραμμένη στο κάτω περιθώριο.

Διαστάσεις 13x17εκ.

Starting Price: 60 €




Lot. 6395

BUSCH Wilhelm, “Einmal Anders”, Verlag Hoppenstedt & co-Darmstadt, Hannover, 1958. Folio, With 14 designs on passe-partout.

Excellent condition.

Starting Price: 90 €



Lot. 6396

Βάσω Κατράκη, “Ψήγας Φεραίος”. Χαρακτικό αριθμημένο 195/250 και υπογεγραμμένο “Βάσω” με μολύβι στο κάτω περιθώριο.

Διαστάσεις 21x27,6εκ.

Starting Price: 160 €



Lot. 6397


Τέτοσης Παναγιώτης. Χαρακτικό διαστάσεων 44x46cm, υπογεγραμμένο με μολύβι και αριθμημένο 2/30. Σε κάρδο. Εμφανείς τσακίσεις χαρτιού.

Starting Price: 300 €

Lot. 6398

PABLO PICASSO. Christmas card "con nuestros mejores deseos, Navidad 1960". (best wishes, Christmas 1960). Printed label: "Original de Pablo Picasso". Printed signature and date 7.11.60


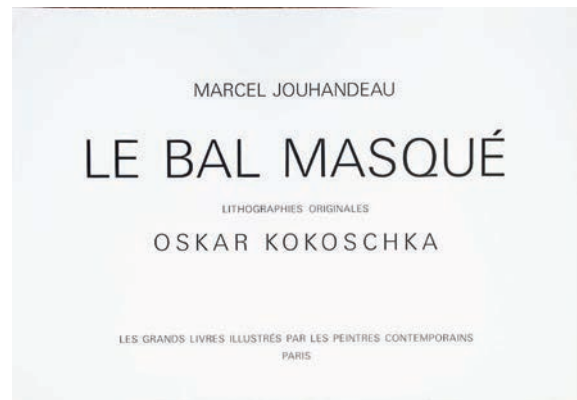
Starting Price: 1200 €



Lot. 6399

BONNARD Pierre, colored lithographic printing from art magazine "derriere le miroir" published by Maeght Gallery, France, 1960. another b&w print in reverse. Dimensions: 35x26 cm. Excellent condition.

Starting Price: 80 €



DU PRÉSENT OUVRAGE, RÉALISÉ SOUS LA DIRECTION DE FÉLIA LÉAL, POUR «LES GRANDS LIVRES ILLUSTRÉS PAR LES PEINTRES CONTEMPORAINS», MONSIEUR JEAN-MARIE TERRIN ÉTANT PRÉSIDENT, IL A ÉTÉ TIRÉ 71 EXEMPLAIRES SUR VELIN PUR CHIFFON D'ARCHES NUMÉROTÉS DE I À 71, 12 EXEMPLAIRES LETTRÉS DE A À L RÉSERVÉS À L'ARTISTE, 38 EXEMPLAIRES NUMÉROTÉS DE I À XXXVIII DESTINÉS À L'AUTEUR, AUX COLLABORATEURS DE L'OUVRAGE ET À DES HOMMAGES. IL A ÉTÉ EN OUTRE TIRÉ À PART, SUR JAPON NACRÉ, 34 SUITES DES 7 HORS-TEXTE. TOUTES LES SUITES SONT NUMÉROTÉES ET SIGNÉES PAR L'ARTISTE.

EXEMPLAIRE N° XXX



Lot. 6400

KOKOSCHKA Oskar, "Le Bal Masqué", Zurich: E. Gloor/Chez Wolfensberger, 1967. First Edition. Numbered copy "XXX", ONE OF 38 EXAMPLES printed for the author & the collaborators of the edition, on Arches wove paper from a total edition of 155. Oblong elephant folio (53 x 76 cm). Illustrated with 7 original colour lithographs by Oskar Kokoschka, each signed with initials in pencil by the artist. Loose as issued in original white wrappers. Housed together in original linen box, dim. 83 x 60cm.

Introduction by Marcel Jouhandeau. Signed by Oskar Kokoschka, Marcel Jouhandeau, and Felia Leal on the justification leaf.

Extremely Fine condition. Wingler-Welz 367-373.

Starting Price: 6300 €

*For additional and more detailed images, visit the online auction catalogue at:
www.karamitsos.com*



Lot. 6401

CALDER, Alexander coloured lithograph from art magazine “derriere le miroir” published by Maeght Gallery, France, 1968. Dimensions : 28x38cm. Photo in reverse. Excellent condition
Starting Price: 80 €



Lot. 6402

CALDER, Alexander coloured lithograph from art magazine “derriere le miroir” published by Maeght Gallery, France, 1968. Dimensions : 28x38cm. Text in reverse. Excellent condition
Starting Price: 80 €



Lot. 6403

RIOPELLE Jean-Paul, colored lithographic printing from art magazine “derriere le miroir” published by Maeght Gallery, France, 1968. Dimensions: 28x38 cm. Excellent condition
Starting Price: 80 €



Lot. 6404

Φασιανός Α. έγχρωμη χαλκογραφία υπογεγραμμένη κάτω αριστερά και με εμπέστητη σφραγίδα ΜΙΜΝΕΡΜΟΣ. Διαστάσεις 15,6x16,7εκ.
Starting Price: 80 €



Lot. 6405


MIRRO Joan, Double page colored lithographic print from the art magazine “derriere le miroir” published by Maeght Gallery, 1970 in France. Size: 37,8x56 cm. With text on the reverse side. Very good condition.
Starting Price: 120 €



Lot. 6406

BRAQUE Geogre “Molliere. Les Facheux”, Edite par Paris, Maurice Gonon (coll. “Le theatre et les peintres”), 1971. Small folio (29x39cm). Limited edition numbered 38/145 printed on paper Grand Velin d arces. 10 full-page & 4 double-page coloured lithographs. Missing the suite of 5 plates. Impressive original cloth box (41x31cm). Excellent condition.

Starting Price: 2500 €




Lot. 6407

“Dix, десять, Ten, Diez, Dieci, Zehn, Δέκα”. Επετειικό λεύκωμα με επιλογές από την ποίηση του Ρίτσου και τη χαρακτηριστική του Α. Τάσσου. Προς τιμήν του 10ου συνεδρίου του Κ.Κ.Ε. Αθήνα 1978. Περιέχει 10 χαρακτηριστικά διαστάσεων: 29,5x40 cm. Άδετο, σε γνήσια μαλακή θήκη.

Starting Price: 160 €

Lot. 6408
 Μόσχος Γ.
 Ξυλογραφία Μονής
 Ξενοφώντα του
 Άθωνα με χειρόγραφη
 επισήμανση “δοκίμιο”
 και χειρόγραφη
 υπογραφή στο κάτω
 περιθώριο. Διαστάσεις
 26x36εκ.
Starting Price: 100 €



Lot. 6409
 Σταθόπουλος Γιώργος. Τέμπρα διαστάσεων ~25x25cm.
 Υπογεγραμμένη Γ. Σταθόπουλος εντός. Σε κάρδο.
Starting Price: 300 €

Lot. 6410
 Σταθόπουλος
 Γιώργος. Χαρακτικό
 διαστάσεων 19x25cm,
 υπογεγραμμένο με
 μολύβι και αριθμημένο
 12/200. Σε κάρδο.
Starting Price: 100 €



Lot. 6411
 Σταθόπουλος
 Γιώργος. Χαρακτικό
 διαστάσεων 19x25cm,
 υπογεγραμμένο με
 μολύβι και αριθμημένο
 12/200. Σε κάρδο.
Starting Price: 100 €



Lot. 6412
 Σταθόπουλος
 Γιώργος. Χαρακτικό
 διαστάσεων 19x25cm,
 υπογεγραμμένο με
 μολύβι και αριθμημένο
 12/200. Σε κάρδο.
Starting Price: 100 €



Lot. 6413
 Σταθόπουλος
 Γιώργος. Χαρακτικό
 διαστάσεων 19x25cm,
 υπογεγραμμένο με
 μολύβι και αριθμημένο
 12/200. Σε κάρδο.
Starting Price: 100 €






Lot. 6414

Σταθόπουλος Γιώργος. Λιθόγραφο διαστάσεων 100x70cm, υπογεγραμμένο με μολύβι και αριθμημένο Ε.Α. 7/12. Σε κάδρο.

Starting Price: 250 €



Lot. 6415

Γράββαλος Π. Πορτραίτο του Οδυσσέα Ελύτη. Χαρακτικό υπογεγραμμένο, αριθμημένο "162/250" και με ένδειξη χρονολογίας "1980" στο κάτω περιθώριο. Διαστάσεις 19x24εκ.

Starting Price: 140 €



Lot. 6416

MAURON Marie, "La Festo en Païs d'Arle. La Fête au Pays d'Arles", Ed. [S.I.]: Arene, 1981. Small Folio (36 x 30.4cm), numbered copy 144/350. Complete with **24 full-page coloured lithographic plates** (30.8x24.8cm each) coloured by Jean ARENE and printed calligraphic text in Provençal & French. All pages suited in original cloth cover with cloth ribbons. Extremely Fine impression and condition.

Starting Price: 280 €



Lot. 6417

"FASSIANOS", Galerie beaubourg, Paris 1983. 8o, Paper boards with double page colored lithographic printing an 26 more whole page colored lithographs by Alekos Fassianos.

Excellent condition.


Starting Price: 480 €



Lot. 6418

Χατζηκυριάκος - Γκίκας Ν. Σπάνια κοκκινόχρωμη χαλκογραφία πορτραίτο του συγγραφέα Θανάση Πετσάλη. Μόνο σε 15 αντίτυπα, αριθμημένη VIII / XV και υπογεγραμμένη στο κάτω περιθώριο. Διαστάσεις 13x18,5εκ.

Starting Price: 160 €



Lot. 6419

ΠΑΤΡΙΚΙΟΣ Τίτος, «ΜΕΤΑΜΟΡΦΩΣΕΙΣ», Αθήνα, ΔΙΑΤΤΩΝ, 1989. Σε χαρτί JOHANNOT 250 gr. Δεμένο στο χέρι. Με 3 χαλκογραφίες του Χρόνη Μπότσογλου σε χαρτί FABRIANO 300gr. Αριθμημένο αντίτυπο για κυκλοφορία εκτός εμπορίου, κβ' / κε'. Υπογεγραμμένο από τους καλλιτέχνες.


Starting Price: 420 €



Lot. 6420

Γουρζής Γιάννης. Ξυλογραφία Δοκίμιο "Ρήγας Φεραίος", εκτός αρίθμησης με υπογραφή και χρονολογία "1997" στο κάτω περιθώριο. Διαστάσεις 17,3x21,1εκ.

Starting Price: 140 €




Lot. 6421

Ρήγας Φεραίος Βελεστινλής ΘΟΥΡΙΟΣ / Ξυλογραφίες Γιάννη Γουρζή, Συλλεκτικές Εκδόσεις Κ. Αντωνόπουλος, Θεσσαλονίκη, 1998, τυπογρ. Σπύρου Λένη. Επετειακή έκδοση, περιορισμένη σε 460 αντίτυπα σε χαρτί Arches BFK 15, για τα 200 χρόνια από τον θάνατο του Ρήγα Φεραίου. 15 ξυλογραφίες και πρωτογράμματα του Γιάννη Γουρζή (τα περισσότερα σε όρθιο ξύλο). Όλα τα χαρακτηριστικά όπως και η αρίθμηση του αντίτυπου υπογεγραμμένα από τον Γ. Γουρζή και τον εκδότη. Η έκδοση εκτέθηκε για 3 μήνες στην Ελληνική Βουλή το 1998 και εγκαινιάστηκε από τον Πρόεδρο της Δημοκρατίας Κ. Στεφανόπουλο.

Σε σκληρή θήκη (πανί). Εξαιρετική κατάσταση.

Starting Price: 380 €



Photography

Photographic Albums



Lot. 6422

[Άγιο Όρος / Mount Athos] π.1880. Εντυπωσιακό φωτογραφικό άλμπουμ 20 φωτογραφιών (άλμπουμίνες) διαστ. 24x18εκ. Δερμάτινη ράχη με τίτλο "ΑΘΩΣ" σε χρυσό στο μπροστινό κάλυμμα. Πανοραμικές όψεις Μονών: Μεγίστης Λάυρας, Βατοπεδίου (2), Ιβήρων, Χιλανδαρίου, Διονυσίου, Αγίου Παύλου, Γρηγορίου, Καρκαιάλλου, Σταυρονικήτα, Ξενοφώντος, Αγίου Παντελεήμονος, Διονυσίου, Ιβήρων, Σίμωνος Πέτρως, Ερείπια Παλαιάς Αθωνιάδας. Σπάνιες απεικονίσεις μοναχών σε τέσσερις τουλάχιστον από τις φωτογραφίες, ενώ σε μία αποτυπώνεται συγκέντρωση μοναχών σε αρσανά του Όρους. Ελαφρές φθορές στην πρώτη άλμπουμίνια, 4 φωτογραφίες τυπωμένες σε σχήμα οβάλ, περίπου 9 φωτογραφίες αχνές. Διαστάσεις άλμπουμ 42x32εκ.

Mount Athos c. 1880. Rare photographic album containing 20 albumen photographs (24x18cm each) mounted on thick cartons and embedded in album with title "ATHOS" (in Greek) in gilt on front cover. Scarce panoramic views of almost all the monasteries of Mont Athos. Rare views of monks in 4 photographs. Light wear on first photo, 4 oval shape printed photographs, ~9 photographs faded. Album dimensions 42x32cm. RARE.

Starting Price: 2000 €

-- Κρήτη - Ρόδος / Crete - Rhodes, c.1898. The following 2 lots (Lots. 6423 & 6424) are coming from a Rare photographic album with 37 in total photographs, 22 signed by Vicomte de Ruyg, 4 by the Count de Kergorlay and 3 by Camille Enlart. Most probably a personal album of Enlart, a famous French orientalist of medieval art, as an included postcard suggests. Various photographic formats (albumen, silver-prints) and sizes from 12.5x17cm to 6x8.5cm. All mounted on 31 loose thick cartons, with handwritten legends and signatures on the back, housed in a period half-cloth case dim. 21x16cm. (The case goes with the Rhodes photos lot) --



Lot. 6423

François Goulet, Viscount de Ruyg (1868-1948). Maritime officer, was stationed on the cruiser Troude, in the Mediterranean squadron, between 1897 and 1899.

Count Jean de Kergorlay (1860-1923). Former officer of the Dragoons, left the army in 1887 and concentrated in archeological explorations. Among other places he has visited and investigated in Asia Minor, Cyprus & Rhodes. Many of his articles were published in the Journal of the American Society, the Revue des Deux Mondes, the Revue de Paris etc while in his book "Soirs d'Épopée" (1913) he presents his account of explorations in Cyprus and Rhodes.

Camille Enlart (1862-1927). Historian, archaeologist, member of the Ecole des Chartes, director of the Musée de Sculpture Comparée in Paris. He practiced photography, particularly during his travels in Spain, Portugal, Scandinavia, Syria and Cyprus. His collections (sculptures, paintings, ceramics, photographs) are currently preserved in Boulogne-sur-Mer, his hometown.

The Crete collection includes 10 photos from Chania (Χανιά), Sitia (Σητεία), Mijella (?), Spinalonga (Σπιναλόγρια) and Kritza (Κριτσά), capturing rare views of Cretan people, local architecture & monuments. Vicomte de Ruyg photographs Cretan rebels at Kritza while the Sitia castle is depicted with the flags of France, England, Italy & Russia, confirming the short period of international occupation of the island just before the Cretan independence (1898). 7 photos signed de Ruyg and 3 unsigned.

Starting Price: 500 €



Lot. 6426

French cruiser “Waldeck-Rousseau” in Corfu 1916. Photographic album of 41 photographs of varying sizes, mainly 9x6cm. All photos attached on period cartons each with handwritten explanatory captions. After the outbreak of, Waldeck-Rousseau had actively participated in the French navy operations of World War I and on 8 January 1916, Waldeck-Rousseau embarked a contingent of Chasseurs Alpins (mountain troops) to seize the Greek island of Corfu. The cruisers sent the troops ashore on the night of 10 January. The current album is actually depicting that short period providing very interesting scenes of the French sailors & officers life as well as views of Corfu, locals & officials.

Starting Price: 400 €



Lot. 6427

14 cartons with 87 attached silver printed pictures by German soldier during the WWII (25.4.1941) on the island of Lemnos. Depicting the German troops and their military bases, views from the island and everyday life of the Greek citizens living under the German occupation.

Starting Price: 650 €

Archive Photographs

Lot. 6428

Bonfils P. F. / Athens 1872. Impressive albumen photo of Adrien's Portico in Athens depicting several men standing under the arches. Attached on carton with printed caption “Grece Portique d’Adrien Athenes / Bonfils Phot. / 318 / Pl.43. / Ducher & Cie Editeurs” from “Architecture antique Égypte, Grèce, Asie mineure: album de photographies par Bonfils, photograph a Beyrouth (Syrie)” Paris: Ducher et Cie, 1872. Albumen dim.29x22cm, carton size 49x38cm.

Starting Price: 300 €





Lot. 6429

SMYRNA Turco-Albanians / Σμύρνη Τουρκαλβανοί, c.1880. Rare albumen photograph 24.5x19.5cm depicting a group of armed Turco-Albanians. Cachet "Rubellin Pere & Fils" and handwritten caption in pencil on reverse. 4 small spots of thinned paper
Starting Price: 90 €



Lot. 6431

[Rhodes] Bonfils, "1285. Rue des Chevaliers a Rhodes", albumen photo 22.5x28cm, with caption and photographers signature in negative.
Starting Price: 40 €



Lot. 6432

Κόρινθος - Κεχριές?. Scarce albumen photograph c.1880, with title "Kenehria (Corinthe)" in negative. dim. 25.5x19cm. Small tear on upper right part.
Starting Price: 50 €




Lot. 6433

Istanbul 1892. Albumen photograph, view of Constantinople with Ayia Sofia, attached on thick carton by Sebah & joaillier. Signature and title on negative. Light spotting through out. Dim.: 21,5x27 cm.
Starting Price: 40 €



Lot. 6434

Ενθύμιον Αγίου Όρους / ВИДЫ МОНАСТЫРЕЙ И СКИТОВЪ СВЯТОЙ АѦОНСКОЙ ГОРЫ / Souvenir du Mont Athos". Trilingual (Russian, Greek, French) album about Mount Athos, 33 sheets printed on front side only, with 30 sheets illustrated with photographs of Mount Athos monasteries and sketes. Original boards highly decorated in gilt. Short tears on last pages.
Starting Price: 65 €



Πανοράμα Αθηνών π.1880. Impressive panorama of Athens dim.109x13cm c.1880, consisting of 6 albumen photographs attached on thick carton.
Lot. 6430
Starting Price: 150 €



Lot. 6435

Άργος 1896. Σπάνια φωτογραφία επικολημένη σε χαρτόνι με χρυσές ακμές (18x13εκ) με χειρόγραφο τίτλο "Argos / Grande place et mont Larissa / 4 avril 1896" στην πίσω όψη.

Starting Price: 70 €



Lot. 6436

Σαλαμίνα 1896. Πρώιμη φωτογραφία επικολημένη σε χαρτόνι με χρυσές ακμές (18x13εκ) με χειρόγραφο τίτλο "Salamine / Vue prise d Eleysis / 7 avril 1896" στην πίσω όψη.

Starting Price: 50 €



Lot. 6437

Δήλος 1896. Πρώιμη φωτογραφία επικολημένη σε χαρτόνι με χρυσές ακμές (18x13εκ) με χειρόγραφο τίτλο "Delos / Le Cynthe et le lac sacre / 7 avril 1896" στην πίσω όψη.

Starting Price: 50 €



Lot. 6438

Βασίλισσα Όλγα, 1898. Φωτογραφία με χειρόγραφο Υπογραφή της Βασίλισσας και χρονολογία, χειρόγραφο επίσης ένδειξη του φωτογράφου "Boehringier / Athen". Βασιλική κορώνα (1.5x1.5εκ) στο άνω περιθώριο του passe-partout. Διαστ. φωτογρ. 10x14.5εκ, συνολική διαστ. 20x24εκ.

Starting Price: 70 €

Lot. 6439

Κορυτσά π.1900. Καλλιτεχνικόν Φωτογραφείον Χρ. Π. ΣΟΥΛΙΔΟΥ / ΚΟΡΥΤΣΑ. Πρώιμη φωτογραφία σε passe-partout, με σφραγίδα φωτογράφου

Starting Price: 45 €



Lot. 6440

Serres - Σέρρες c.1915. Σπανιότατο πανόγραμμα της πόλης των Σερρών, σε αργυροτυπία διαστ.29x9εκ επικολημένης σε χαρτόνι 32x12.5εκ, με χειρόγραφο περιγραφή στην πίσω όψη "Serres" στα Γαλλικά.

Starting Price: 200 €





Lot. 6441
Smyrna / Σμύρνη c.1905.
Five (5) glass lantern slides depicting scarce panoramic views of the city in the beginning of the 20th century. 2 slides dim.10x8.5cm, 3 slides dim.8.5x8.5cm.
Starting Price: 80 €

Lot. 6442
Ottoman Empire Military contingent, patrolling in Balkans, probably near Kresna / Bulgaria c.1907. The heading officer is carrying a trained falconry on his shoulders. Rare photograph dim.24x9cm attached on thick carton.
Starting Price: 200 €



Lot. 6443
B&W photo depicting the staff of Bank of Athenes at Constantinople on March 1909 with descriptive label “Ενθύμιον του προσωπικού της ΤΡΑΠΕΖΗΣ ΑΘΗΝΩΝ Κων/πόλεως πρὸς τὸς κ.κ. Διευθυντάς του. Μάρτιος 1909”. On cardboard with label of “N. Andriomenos” Photo Studio. Photo Dim. 28,5x39cm. Some scratches on frame and photo.
Starting Price: 160 €



Lot. 6444
Peloponnesus 1910-1930. **Five (5) glass autochrome photo lantern slides** depicting views from Mistra (Μυστράς), Corinth Canal (Διώρυγα Κορίνθου), Gortynia (Γορτυνία), Tripolis (Τρίπολη), Sparta (Σπάρτη). 2 slides dim.8.5x8.5cm, 3 slides dim.8.5x10cm.
Starting Price: 30 €



Lot. 6445





Lot. 6445

Λάρισα π.1910, 11 μεγάλα γυάλινα αρνητικά διαστ.18x13εκ.
Σπάνιες όψεις και πανοράματα της πόλης. Larissa c.1910. 11 large
glass negatives dim. 18x13cm. Scarce views of the city in the
beginning of 20th century.

Starting Price: 200 €



Lot. 6447

Μυτιλήνη / Mytilene c.1910. Large glass **negative** photograph
(15x10cm) depicting scarce view of Mytilene harbor. Image
presented here inverted.

Starting Price: 20 €



Lot. 6448

Λέσβος - Μυτιλήνη / Lesbos - Mytilene c.1910. **3 glass lantern slides**,
including a panoramic view of Mytilene town and a scarce photo from
Panagiuda (Παναγιούδα). Dim.8.5x8.5cm.

Starting Price: 50 €



Lot. 6446

Αθήνα / Athens c.1910. **6 glass stereoscopic photos**
(11x4.5cm) depicting panoramas of the city from Acropolis.

Starting Price: 60 €



Lot. 6449

Σάμος - Βαθύ / Samos - Vathy c.1910. 1 glass
lantern autochrome photo slide, presenting a
panoramic view of Vathi. Dim.8.5x8.5cm.

Starting Price: 15 €



Lot. 6450

[Mount Athos / Άγιο Όρος] Scarce photograph of Great Lavra Monastery / Αρσανάς Μονής Μεγίστης Λαύρας, c.1915. Silver-print, 16.5x19cm. Handwritten caption in pen on lower margin.

Starting Price: 120 €



Lot. 6451

[Mount Athos / Άγιο Όρος] Scarce photograph of Panteleimon Monastery / Μονή Αγίου Παντελεήμονος, c.1915. Silver-print, 18x24cm. Handwritten caption in pen on lower right corner.

Starting Price: 120 €

All negative photographic films or stereo-photos are presented with inverted colours in this catalogue



Lot. 6452

Φλώρινα - Florina c.1915. Collection of **4 photographs** dim. 9x12cm, depicting scarce scenes of everyday life and views of the city during the WWI. Handwritten captions on photos reverse.

Starting Price: 80 €



Lot. 6453

Florina (Φλώρινα), Macedonian Front, WWI, c.1917. **Collection of 9 photos** from the Florina area depicting Rare Views of Everyday Life. 2 photos dim 18x13cm with "Section Photographique de L'Armée" cachet & caption on reverse. The rest 7 photos dim. from 14x9cm to 10x9cm.

Starting Price: 110 €



Lot. 6454

Athens - World War I, c.1917. **9 silver-print photographs** (18x13cm) depicting views of Athenian antiquities, architecture, and street views of Athens during the World War I.

Starting Price: 270 €



Lot. 6455

Corfu/ ΚΕΡΚΥΡΑ 1918. View of warships in the harbour of Corfu and pictures taken on the warships during WWI, 14 silver print photographs attached on 2 cartons. Dimensions: 5x8 cm. Very Fine. Scarce.

Starting Price: 120 €

Lot. 6456
Delphi/ ΔΕΛΦΟΙ
c.1917. Panoramic view of Delphi. Silver print. Dimensions: 23,5x17,5 cm
Starting Price: 50 €



Lot. 6457
Corfu/ ΚΕΡΚΥΡΑ.
Silver print photograph, panorama of the city of Corfu. Dimensions: 18x24cm.
Starting Price: 30 €



Lot. 6458

[Άγιο Όρος/ Στρατιά της Ανατολής] 2 silver printed pictures of Mount Athos. The view of the Daphni port, and the view from the library. Taken by the foreign troops during WWI (c.1916) Cachet: "section photographique de l'armee, reproduction interdit." Dimensions : 13x18 cm

Starting Price: 40 €



Lot. 6459

Acropolis Athens - Ακρόπολη Αθήνα c.1917. Silver-print 24x18cm. View of Acropolis & part of the city during the World War I.

Starting Price: 45 €

For additional and more detailed images, visit the online auction catalogue at:
www.karamitsos.com



Lot. 6460

Athens - Αθήνα c.1917. Silver-print 24x18cm. Panoramic view of the city during the World War I.

Starting Price: 70 €



Lot. 6461

Acropolis Athens
- Ακρόπολη Αθήνα
c.1917. Silver-print
24x18cm. View of
Acropolis & part of the
city during the World
War I.

Starting Price: 45 €



Lot. 6462

Άγιο Όρος - Μονή
Βατοπεδίου / Mount Athos
- Vatopeidi Monasteri c.1915.
Three (3) silver-printed
photographs 12.5x17.5cm,
attached on period cartons
with handwritten descriptive
captions.

Starting Price: 140 €



Lot. 6463

Thessaloniki - Θεσσαλονίκη World War I, c.1917. Silver-print photograph 18x13cm. Naval ship passing in front of White Tower. Caption "Salonique, le torpilleur 353" on reverse.

Starting Price: 50 €



Lot. 6464

Thessaloniki - Θεσσαλονίκη 1917. Silver-print photograph 17x11.5cm. View of the city from the sea after the Great Fire of 1917.

Starting Price: 60 €



Lot. 6465

Thessaloniki - Θεσσαλονίκη c.1917. Silver-print photograph 18x12.5cm. Handwritten caption “Une rue de Salonique” and cachet “Section Photographique de L. Armee” on reverse. Creased corner.

Starting Price: 50 €



Lot. 6466

Macedonian front - Μακεδονικό Μέτωπο, World War I, c.1917. Silver-print photograph 18x13cm. Handwritten caption and cachet “Section Photographique de L. Armee” on reverse.

Starting Price: 60 €



Lot. 6467

Thessaloniki - The Church of Saint Demetrius / Θεσσαλονίκη - Άγιος Δημήτριος c.1917. Silver-print photograph 18x13cm. Handwritten caption and cachet “Section Photographique de L. Armee” on reverse.

Starting Price: 30 €



Lot. 6468

Thessaloniki - Θεσσαλονίκη c.1917. Silver-print photograph 18x12.5cm. Handwritten caption “Salonique Vue fontaine pres des remparts” on reverse.

Starting Price: 80 €



Lot. 6469

Thessaloniki / Θεσσαλονίκη c.1917. Silver print photograph. People walking on an alley in Upper Town Thessaloniki.

Dimensions: 14x10 cm.

Starting Price: 45 €



Lot. 6470

Thessaloniki / Θεσσαλονίκη c. 1917. Silver print photograph. Panoramic view of the city taken by the eastern walls. In reverse hand written caption “panorama de Salonique”. Very Fine. Scarce.

Starting Price: 50 €



Lot. 6471

Thessaloniki /Θεσσαλονίκη. Silver print photograph.
View of Byzantine church in Thessaloniki c.1917.

Dimensions: 14x10 cm.

Starting Price: 35 €



Lot. 6472

WWI, Macedonian front c.1917. Collection of 7 silver-print photographs depicting Monastir (Bitola) [1], Crna river [3] & Polog valley [1] and views from a route from Florina to Monastir [2]. dim.11x8cm.

Starting Price: 35 €



Lot. 6473

Θεσσαλονίκη - Thessaloniki c.1915. Collection of 31 photographs various sizes from 6.5x4cm to 11x8cm, depicting scenes of everyday life and views of the city (21 photos) and photos of officers serving at Salonika front in the WWI (10 photos).
Handwritten captions on photos reverse.

Starting Price: 60 €



Lot. 6474

Θεσσαλονίκη - Thessaloniki / Salonica Front c.1917. Silver-print dim.18x13cm.
Διανομή Οίνου / Distribution of wine.
Cachet "Section Photographique de L'Armée" & handwritten caption on reverse.

Starting Price: 35 €



Lot. 6475

Θεσσαλονίκη - Thessaloniki / Salonica Front c.1917. Silver-print dim.18x13cm.
Cachet "Section Photographique de L'Armée" & handwritten caption on reverse.

Starting Price: 30 €



Lot. 6476

Θεσσαλονίκη - Thessaloniki / Salonica Front c.1917. Silver-print dim.18x13cm.
Scarce photo of an Annamite soldier of the Salonica Front. Cachet "Section Photographique de L'Armée" & handwritten caption on reverse.

Starting Price: 55 €



Lot. 6477

Θεσσαλονίκη - Thessaloniki / Salonica Front c.1917. Scarce collection of **11 silver-print photographs** (dim.18x13cm) depicting personalities (i.e. General Serrail), military camps (Sedes/Σέδες), buildings, scenes of troops in action, refugees etc. Cachet "Section Photographique de L'Armée" & handwritten caption on reverse.

Starting Price: 160 €



Lot. 6478

Άμφισσα π.1916-1917. **13 γυάλινες στερεοσκοπικές** φωτογραφίες διαστ.11x4,5εκ. Σκηές από τους δρόμους της πόλης, εσωτερικό σπιτιών & εργαστηρίων, όψεις της πόλης και των περιχώρων, κατά τη διάρκεια του Α παγκόσμιου πολέμου.

Starting Price: 90 €



Lot. 6479

Μήλος / Milos 1917. **7 glass stereoscopic photos** (11x4.5cm) depicting views of the island as well as views of the British-French navy, that used the island as a base during the WWI. Επτά (7) γυάλινες στερεοσκοπικές φωτογραφίες 11x4,5εκ από την περίοδο που το νησί αποτελούσε ναυτική βάση του Αγγλο-Γαλλικού στόλου τον Α Παγκόσμιο Πόλεμο.

Starting Price: 40 €



Lot. 6480

Λάρισα / Larissa 1916-1917. 17 glass stereoscopic photos (3 negative) dim.11x4.5cm. panoramic views of the city, scarce scenes of everyday life and views of the allied troops during the WWI as well as landscape views.

Starting Price: 100 €



Lot. 6481

Θεσσαλία / Thessalia π.1917. 4 γυάλινες στερεοσκοπικές φωτογραφίες διαστ.11x4,5εκ. Τύρναβος, Ελασσόνα & όψεις αγροτικής ζωής.

Starting Price: 30 €



Lot. 6482

Ιτέα - Δελφοί π.1917. 4 γυάλινες στερεοσκοπικές φωτογραφίες (1 αρνητικό) διαστ.11x4,5εκ.

Starting Price: 20 €



Lot. 6483

Ελαιώνας - Τοπόλια Φωκίδας π.1916. 4 γυάλινες στερεοσκοπικές φωτογραφίες διαστ.11x4,5εκ, αποτυπώνουν εντυπωσιακές σηνές καθημερινής ζωής.

Starting Price: 25 €



Lot. 6484

Λαμία / Lamia 1916-1917. 6 γυάλινες στερεοσκοπικές φωτογραφίες (1 αρνητικό) διαστ.11x4,5εκ. Σπάνιες όψεις της πόλης και της καθημερινής ζωής κατά τη διάρκεια του Α Παγκοσμίου Πολέμου. 1 σπασμένη.

Starting Price: 40 €

All negative photographic films or stereo-photos are presented with inverted colours in this catalogue



Lot. 6485

Κέρκυρα, Βλαχέρνα π.1920. Συλλογή 45 αρνητικών διαστ. από 18x11.5cm έως 13.5x8.5cm. Corfu c.1920. Collection of 45 negatives dim. from 18x11.5cm to 13.5x8.5cm.

Starting Price: 90 €



Lot. 6486

Μυστράς ? Mystras c.1920. Two (2) silver-print photographs dim.30x24cm each. Excellent condition.

Starting Price: 60 €



Lot. 6487

Χαλκίδα π.1920. Συλλογή 16 αρνητικών διαστ. 16x11,5cm & 14x9cm. Chalcis c.1920. Collection of 16 negatives dim. 16x11,5cm & 14x9cm.

Starting Price: 200 €



Lot. 6488

Σπάρτη π.1920. 3 αρνητικά φιλμ διαστ. ~15x11cm. Sparta, c.1920. 3 negatives dim. 15.5x9.5cm

Starting Price: 40 €





Lot. 6489
 Πειραιάς π.1920. 2
 αρνητικά φιλμ διαστ.
 16x10cm & 14x9cm.
 Piraeus c.1920. 2
 negatives dim. 16x10cm
 & 14x9cm.
Starting Price: 40 €



Lot. 6490

Υδρα, π.1920. Συλλογή 14 αρνητικών διαστ. ~14x10cm. Hydra c.1920. Collection of **14 negatives** dim. ~14x10cm.
Starting Price: 160 €



Lot. 6491

Γεράκι Λακωνίας π.1920. 3 αρνητικά διαστ.
 17,5x12,5cm. Geraki Lakonias, c.1920, 3 negatives
 17,5x12,5cm.
Starting Price: 30 €




Lot. 6492

Λίμνη Ευβοίας π.1920. 5 αρνητικά διαστ. ~ 15x10cm. Limni Euboea
 c.1920, 5 negatives dim. ~15x10cm.
Starting Price: 50 €

Lot. 6493
 Μύκονος π.1920.
 5 αρνητικά διαστ.
 ~15x10cm. Myconos
 c.1920. 5 negatives
 dim. ~15x10cm.
Starting Price: 40 €





Lot. 6494
 Πήλιο π.1920. 7
 αρνητικά διαστ.
 ~15x9cm. Pilio,
 c.1920. 7 negatives
 dim. ~15x9cm
Starting Price: 80 €



Lot. 6495

Γέφυρα Άρτας π.1920. 1 αρνητικό διαστ. 15.5x9.5cm.
 Bridge of Arta, c.1920. 1 negative 15.5x9.5cm
Starting Price: 15 €



Lot. 6496

Ιωάννινα π.1920. 1 αρνητικό
 διάστ. 14x9cm. Ioannina,
 c.1920. 1 negative 14x9cm
Starting Price: 20 €



Lot. 6497

Στυλίδα π.1920, 1 αρνητικό φιλμ διαστ.
 15x10εκ.
Starting Price: 15 €



Lot. 6498

Πόρος π.1920, 6 αρνητικά φιλμ διαστ. 13,5x9εκ.
Starting Price: 50 €



Lot. 6499

Κηφισιά π.1920, 6 αρνητικά φιλμ διαστ. 14x9εκ
Starting Price: 60 €

All negative photographic films or stereo-photos are presented with inverted colours in this catalogue



Lot. 6500
Πάρος / Paros π.1920, Συλλογή
21 αρνητικών φιλμ διαστ.
14x9,5εκ
Starting Price: 220 €



Lot. 6501
Γοργοπόταμος π.1920. 1 αρνητικό φιλμ διαστ.
16,5x12εκ.
Starting Price: 15 €




Lot. 6502
Βόλος π.1920. 3 αρνητικά φιλμ διαστ. 17x12cm & 14x10cm. Volos
c.1920 3 negatives dim. 17x12cm & 14x10cm.
Starting Price: 100 €




Lot. 6503
Λαμία / Lamia c.1920. Πανοραμική άποψη της
πόλης. 1 αρνητικό φιλμ διαστ. 16,5x12εκ.
Starting Price: 20 €



Lot. 6504
Άμφισσα π.1920. 2 αρνητικά
φιλμ διαστ. 16,5x12εκ.
Starting Price: 50 €



*For additional and more detailed images, visit the online auction catalogue at:
www.karamitsos.com*



Lot. 6505
 Λουτράκι 3 αρνητικά φιλμ διαστ. 16,5x12εκ & 14x9εκ.
Starting Price: 25 €



Lot. 6506
 Τρίκαλα π.1920, 4 αρνητικά φιλμ διαστ. 14x9εκ.
Starting Price: 20 €



Lot. 6507
 Θήβα π. 1920. Συλλογή 15 αρνητικών, διαστάσεων 14x9cm. Thebes c.1920, collection of 15 negatives dim.14x9cm.
Starting Price: 200 €



Lot. 6508
 Ναύπλιο π.1920. Συλλογή 14 αρνητικών διαστ. 16x11.5cm & 14x9cm. Nafplio c.1920, collection of 14 negatives dim. 16x11.5cm & 14x9cm.
Starting Price: 90 €



Lot. 6509

Αθήνα / Athens c.1927. 51 glass stereoscopic photos (11x4.5cm) depicting views of Athenian antiquities and city panoramas. Starting Price: 150 €



Lot. 6510

Corinth/ ΚΟΡΙΝΘΟΣ c.1944. Silver print photograph. Anthony Eden, head of the ministry of War of the British Empire comes to Greece in order to support Papandreou's government. Caption "Mr. Eden greeted by crowds at Corinth". Dimensions: 29,5x24 cm. Ripped on upper left margin.

Starting Price: 30 €



Lot. 6511

ΛΑΜΙΑ / LAMIA 1944. Ο Άρης Βελουχιώτης και άλλα ηγετικά στελέχη του ΕΑΜ-ΕΛΑΣ στις εκδηλώσεις απελευθέρωσης της Λαμίας (29/10/ 44) από τις δυνάμεις του Άξονα.

Starting Price: 50 €



Lot. 6512

[Athens/ Αθήνα] Κολλέγιο Ψυχικού 1954. 2 χαρτόνια με επικολλημένες 24 φωτογραφίες μαθητών κατά τη διάρκεια χειρονακτικών εργασιών.

Starting Price: 45 €

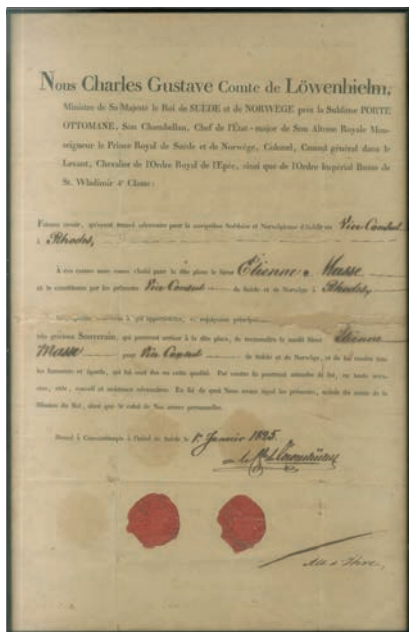


Lot. 6513

ΚΥΠΡΟΣ c.1957. 14 φωτογραφίες. Dim από 14x9 έως 24x18. Απεικονίζονται ο Μακάριος και άλλοι πολιτικοί της Κυπρου. Μεταξύ άλλων να αποδίδουν φόρο τιμής στον τάφο του Ευαγόρα Παλληκαρίδη. 19χρονος αγωνιστής που απαγχονίστηκε από τους Άγγλους. Ο τάφος του βρίσκεται στα Φυλακισμένα Μνήματα στη Λευκωσία.

Starting Price: 50 €

Ephemera



Lot. 6514

Official document for the establishment of the Swedish-Norwegian Vice Consul "Etienne MASSE" in Rhodes in 1825. The document is conducted in Constantinople and signed by Minister "Charles Gustave Comte de Lowenhielm" at the Ottoman Porte. Official sealing wax. In wooden frame.

Starting Price: 100 €




Lot. 6515

Έπαρχος ΚΥΘΝΟΥ / Σέρφιος 1834. Επίσημο έγγραφο υπογεγραμμένο από τον Έπαρχο Κύθνου και με σφραγίδα "ΕΠΑΡΧΕΙΟΝ ΚΥΘΝΟΥ". "Ο Έπαρχος Κύθνου / Δηλοποιεί ότι / Έλαβε παρούσης Δημογεροντίας Σερίφου του σφειλόμενου παρά της Κοινότητις Σερίφου εκ των περιουσιών προσόδων ... Δραχ. δύο χιλιάδες 2000". Υδατογραφημένο χαρτί.

Starting Price: 80 €



Lot. 6516



[Κ. Π. ΑΓΑΘΟΚΛΗΣ Στυλίδα] Επιστολή σταλμένη το 1882 από Λάρισα προς τον Κ. Π. ΑΓΑΘΟΚΛΗ, ιδιοκτήτη βιομηχανικού συγκροτήματος στη Στυλίδα (κλωστήριο, εικονοκιστήριο βάμβακος, αλευρόμυλος, σιδηρουργείο). Η επιστολή αναφέρει μια σύλληψη και προτρέπει τον Κ. Π. Αγαθόκλη: "Ο Γρίβας είναι εντός των πραγμάτων, ώστε δεν πρέπει να έλθετε ούτε ενταύθα εις τα χωριά να μεταβείτε διότι είναι μέγας φόβος..."

Starting Price: 35 €

Lot. 6517
[ZAMAÏKA].

ZAMAÏKA 1891. Colored lithographic label of cognac brand "zamaïka" since 1881 in Volos, Greece. Excellent condition

Starting Price: 6 €



Lot. 6518


HXΩ. Σύμωρη 1909. 15σελ. Περιοδικό φιλολογικό-σατυρικό με γελοιογραφίες.

Starting Price: 25 €




Lot. 6519

Scarce Lottery - Donation for the notorious cruiser Georgios AVEROF, 1914. Impressive lithography of Averof cruiser and the famous Greek brig ARIS. Έρανος 1914 Ναυαρχίδα ΑΒΕΡΩΦ. “ΠΑΝΕΛΛΗΝΙΟΙ ΕΡΑΝΟΙ Υπέρ της Ναυαρχίδος Κωνσταντίνου Βασιλέως”, Αθήνα, 5.1.1914. Εντυπωσιακά λιθόγραφα του θωρηκτού Αβέρωφ, και του θρυλικού μπρίκιου ΑΡΗΣ. Διαγωνίες τσακίσεις.
Starting Price: 100 €



Lot. 6520

Όροι ναυτολογήσεως των σπογγαλιευτών 1914. Χειρόγραφη πρόταση νόμου 28 σελίδων και 25 άρθρων που συντάχτηκε από τον Ειρηνοδίκη Χάλκης Ιωάννη Αλεξιάδη και υποβλήθηκε “Α. Εξοχότητα τον Βασιλικόν Επίτροπον κτλ εις Ρόδον”.
Starting Price: 40 €



Lot. 6521

Ρόδος 1914. Συμβόλαιο για την αγορά ζώων. Οθωμανικό χαρτόσημο.
Starting Price: 15 €




Lot. 6522

Consulate of United States of America in Smyrna, 1915. “Consulat General des Etats-Unis D’Amerique a Smyrne / Certificat D’immatriculation”. Relief consulate cachet. Various tears & creases.
Starting Price: 30 €



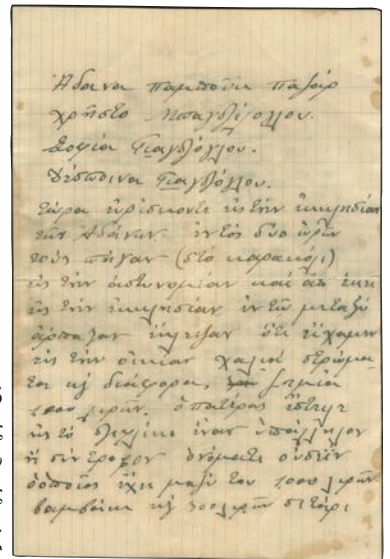
Lot. 6523

Rhodes 1916-17. “Comando corpo occupazione dell’ Egeo / Scuole del Dodecanneso / Corso di Lingua Italiana 1916-1917”. Certificate of Italian language course. Πιστοποιητικό παρακολούθησης μαθημάτων της Ιταλικής γλώσσας σε ωχτερινό σχολείο της Καλύμνου.
Starting Price: 30 €



Lot. 6524

Ελληνική Κοινότης Περγάμου 1920. Πιστοποιητικό με σφραγίδα ΠΡΟΣΩΡΙΝΗ ΕΠΙΤΡΟΠΗ ΟΘΩ. ΚΟΙΝΟΤΗΤΟΣ ΠΕΡΓΑΜΟΥ 1920.
Starting Price: 10 €



Lot. 6525

Αδανα - Παμπούκ Παζάρ π.1922. Αυτόπτης μάρτυρας περιγράφει γεγονότα της Μικρασιατικής καταστροφής “εντός δύο ωρών τους πήγαν στο καρακίλι και απειεί στην εκκλησιαν, εν τω μεταξύ άρπαξαν, έλεψαν ότι είχαμεν εις την οικίαν..” Δύο χειρόγραφεσ σελίδες, χωρίς ημερομηνία.
Starting Price: 15 €



Lot. 6526

Smyrne - Σμύρνη 1922. 60 coupons with students degrees from Greek school of Smyrna. Πρακτικόν Λύκειον Σμύρνης Κ. Γιαννίκη (τέως Ελληνογερμανικόν). 60 δεμένα αποκόμματα ελέγχων μαθητών.

Starting Price: 50 €



Lot. 6529

Rhodes - Ρόδος, 1927. "Titolo immobiliare Terreni / Regno D'Italia / Governo Delle Isole Egee". Real estate title (τίτλος ιδιοκτησίας γης) for the municipality of Rhodes. Published by the Kingdom of Italy. Full page background printing. 2paged, strong vertical and horizontal fold. Partly hand written and signed. Dim 32x46.

Italian fiscal cancelled attached.

Starting Price: 35 €



Lot. 6527

Rόδος 1924. Υποβολή παραίτησης συμβούλου απο το δημαρχείο Λειψών 1924. Σφραγίδα και υπογραφή ταξιάρχη. Χαρτόσημο Ιταλικής διοίκησης. Μετάφραση στα ιταλικά.

Starting Price: 10 €



Lot. 6530

Rhodes - Ρόδος, 1927. "Titolo immobiliare Fabbricati / Regno D'Italia / Governo delle Isole Egee". Real estate title for the municipality of Rhodes. Full page background printing. 2paged, strong vertical and horizontal fold. Tearable along the folding line. Partly hand written and signed. Dim 32x46. Fiscal and cachet.

Starting Price: 35 €

GOVERNO DELLE ISOLE EGEE
UFFICIO CENTRALE DI ANAGRAFE

POLO DI FAMIGLIA (Rhodes) - VAVLIA (Vavla)

COGNOME E NOME	ANNO DI NASCITA	LUOGO DI NASCITA	STATO CIVILE	PROFESSIONE	RESIDENZA	INDICAZIONE DI FAMIGLIA	INDICAZIONE DI STATO	INDICAZIONE DI FAMIGLIA	INDICAZIONE DI STATO
...

Lot. 6531

Governo Delle Isole Egee / Ufficio Centrale Di Anagrafe / FOGLIO DI FAMIGLIA. Δελτίο οικογενειακής καταγραφής για ορθόδοξη οικογένεια (Βαβλα /Vavla).

Starting Price: 15 €



Lot. 6528

Nissiros - Nissyros 24/06/1926. Advertising article for ancient thermal sources "Θερμοπηγαί ΠΗΠΟΚΡΑΤΟΥΣ". Les sources Thermal sulfureuse, salines & ferrugineuses "Hippocrate". Information in French & Greek and hand written note in Italian signed by the owner MD. Pantelides.

Excellent condition.

Starting Price: 30 €



Lot. 6532

“Heidentumlicher geist”. “The pagan spirit”. Travel brochure for Greece (24x35cm) on hard paper in German. Photograph by Nelly (Ellie Sougioultzoglou-Seraidari). C.1940.

Starting Price: 50 €



Lot. 6533

Scarce WWII Holocaust Railroad Ticket to Auschwitz from Amsterdam dated 24.1.1943. The train ticket to the most infamous World War II holocaust concentration camp, Auschwitz is made from thin cardboard, and is printed on both sides bearing the following cachets on front: “Personenzug Amsterdam Auschwitz - KZ Auschwitz - 7261” & on reverse: “1/2 - 43 - Aus Altpapier”. Item measures 7.5 x 5 cm.


Starting Price: 200 €



Lot. 6534

ΡΟΔΟΣ 1947. Έξι (6) επίσημα απόρρητα έντυπα - επιστολές απο και προς “Στρατιωτική Διοίκηση Δωδεκανήσου” περι “μη άρσεως των υφιστάμενων περιορισμών προς παρεμπόδιση της διεισδύσεως Κομμουνισμού”. Επίσημα έντυπα και σφραγίδες της Στρατιωτικής Διοίκησης.


Starting Price: 20 €



Lot. 6535

ΡΟΔΟΣ 1947. Προς Διεύθυνση Εσωτερικών στρατιωτικής διοίκησης «Απόρρητο επι απόδειξη». Επιστροφή φακέλου. Υπογεγραμμένο, σφραγίδα.

Starting Price: 10 €



Lot. 6536

ΡΟΔΟΣ 1947. «Εμπιστευτικό, Προσωπικό». Ακριβές αντίγραφο δακτυλογραφημένο και αυθεντικό χειρόγραφο σε έντυπο “Governo delle Isole Italiane Dell’Egeo”. Απο τον Αντιναύαρχο Ιωαννίδη προς τον Ταγματάρχη χωροφυλακής της Κω, παρατηρήσεις για παράληψη καθηκόντων.

Starting Price: 10 €



Lot. 6537


Ρόδος 31η Μαρτίου 1947. Δίπλωμα απονομής αναμνηστικού μεταλλίου στον Περικλή Ιωαννίδη για την παραλαβή της στρατιωτικής διοίκησης Δωδεκανήσου και την ύψωση της ελληνικής σημαίας.

Starting Price: 45 €



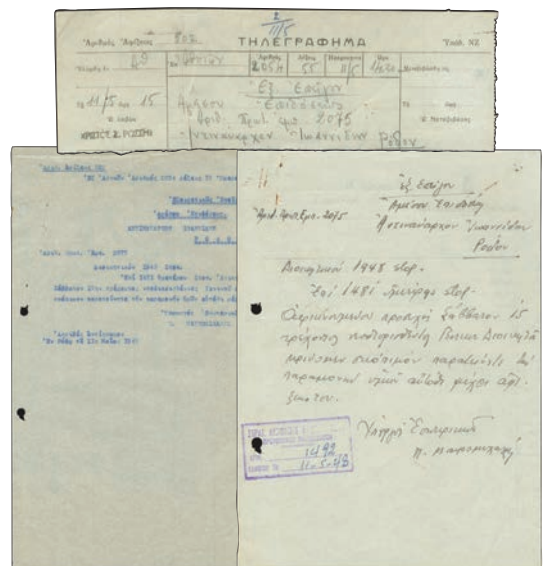
Lot. 6538

ΡΟΔΟΣ. Πρακτικά της λέσχης Δημοσίων υπαλλήλων και Αξιωματικών της Ρόδου 1947-1949. 76 σελ.σε φάκελο. Πολύ καλή κατάσταση.
Starting Price: 20 €




Lot. 6539

ΡΟΔΟΣ 1948. Εμπιστευτικό. Συνοδευτική επιστολή με αιτήσεις δόκιμων χωροφυλάκων προς το αρχηγείο χωροφυλακής Αθηνών. Πιστό δακτυλογραφημένο αντίγραφο και αυθεντικό.
Starting Price: 10 €



Lot. 6540

ΡΟΔΟΣ 1948. Τηλεγράφημα του Υπουργού Εσωτερικών Μαυρομιχάλη προς Αντιναύαρχο Ιωαννίδη. Ακριβές αντίγραφο δακτυλογραφημένο και αυθεντικό χειρόγραφο.
Starting Price: 10 €




Lot. 6541

Δωδεκάνησα c.1948. Τηλεγράφημα απο την ακτοφυλακή Δωδεκάνησου που διατάζει την απομάκρυνση επίκουρου σηματοφόρου.
Starting Price: 10 €



Lot. 6542

ΡΟΔΟΣ 1948. Προς στρατιωτική διοίκηση Δωδεκάνησου. Πολλαπλές επιστολές και έντυπα (10) όπου εξετάζονται τα πολιτικά φρονήματα του σπουδαστού Καλαμπόκη και κατά πόσο είναι κατάλληλος να σπουδάξει στην Παιδαγωγική Ακαδημία Ρόδου.
Starting Price: 25 €




Lot. 6543

ΡΟΔΟΣ 1948. «Εμπιστευτικό». Διαβίβαση δικογραφίας στο τμήμα ασφαλείας Ρόδου για δημόσιο υπάλληλο "εμφανίζεται... ότι εμφορείται πράγματι υπό ΚΟΜΟΥΝΙΣΤΙΚΩΝ ΦΡΟΝΗΜΑΤΩΝ...". Πιστό δακτυλογραφημένο αντίγραφο και αυθεντικό χειρόγραφο.
Starting Price: 15 €



Lot. 6544


ΡΟΔΟΣ 1948. Τηλεγράφημα Ανάμεσα τους και στον αντιναύαρχο Ιωαννίδη και την Πρόνοια Βορείων επαρχιών σχετικά με την οικονομική διαχείριση των Παιδουπόλεων.
Starting Price: 15 €



Lot. 6545

11-12η Μαΐου 1948. Ευχαριστήριο τηλεγραφήματα του Βασιλέα Παύλου Β' προς τον αντιναύαρχο Ιωαννίδη που παρέλαβε τα Δωδεκάνησα ως αντιπρόσωπος της Ελλάδας από τους συμμάχους και απαντητικό ευχαριστήριο τηλεγράφημα. Ακριβή αντίγραφα. Και πρωτότυπο χειρόγραφο του Ιωαννίδη.


Starting Price: 30 €



Lot. 6546

Ρόδος 1948. Επιστολή από Κ.Λ Ανωτέρα Δ.Χ Δωδεκανήσου, Γραφείο Εθν. Ασφαλείας προς Αρχηγείο Βασιλικής Χωροφυλακής, Τμήμα Ασφαλείας. Τα Ηνωμένα έθνη επιλέγουν την Ρόδο για την επίβλεψη της ανακωχής και τη σύναψη ειρήνης μετά τον αραβοϊσραηλινό πόλεμο του 1948. Σφραγίδα γενικής διοίκησης Δωδεκανήσου, υπογεγραμμένο.

Starting Price: 30 €



Lot. 6547

Rhode 1971. Γεωργίου Ν. Βρούχου "Ρόδιοι Ολυμπιονίκες". Μπροσούρα 8 σελ. Εξώφυλλο με τον Διαγόρα τον Ρόδιο. Ελαφρύ κίτρινισμα στο εξώφυλλο.

Starting Price: 5 €



Lot. 6548

ΚΑΡΑΓΚΙΟΖΗΣ/
KARAGOZ shadow
theatre. Rare antique
leather figure of Karagoz
Starting Price: 100 €



Lot. 6549

ΚΑΡΑΓΚΙΟΖΗΣ/
KARAGOZ shadow theatre.
Vintage Turkish leather figure
of a secondary character
Starting Price: 30 €



Lot. 6550

ΚΑΡΑΓΚΙΟΖΗΣ/
KARAGOZ shadow
theatre. Vintage Turkish leather figure of a
secondary character
Starting Price: 30 €



Lot. 6551

ΚΑΡΑΓΚΙΟΖΗΣ/
KARAGOZ shadow
theatre. Vintage
Turkish leather
figure of Celebi
Starting Price: 30 €



Lot. 6552
 ΚΑΡΑΓΚΙΟΖΗΣ/ KARAGOZ shadow theatre. Vintage Turkish leather figure of Dervish.
Starting Price: 30 €



Lot. 6553
 ΚΑΡΑΓΚΙΟΖΗΣ/ KARAGOZ shadow theatre. Vintage Turkish leather figure of Karagoz
Starting Price: 30 €



Lot. 6554
 ΚΑΡΑΓΚΙΟΖΗΣ/ KARAGOZ shadow theatre. Vintage Turkish leather figure of Bebe ruhi "the dwarf".
Starting Price: 30 €



Lot. 6555
 ΚΑΡΑΓΚΙΟΖΗΣ/ KARAGOZ shadow theatre. Vintage Turkish leather figure of Hacivat (Χατζηαβατης)
Starting Price: 30 €




Lot. 6556
 ΚΑΡΑΓΚΙΟΖΗΣ/ KARAGOZ shadow theatre. Rare antique leather figure of Hacivat
Starting Price: 100 €



Lot. 6557
 ΚΑΡΑΓΚΙΟΖΗΣ/ KARAGOZ shadow theatre. Vintage Turkish leather figure of Vezirpoula.
Starting Price: 30 €


Newspapers - Magazines



Lot. 6558

“The Times”, London, 3 newspapers from May 28-30, 1850. Addressed speeches to the English Parliament referring to the Greek issue.

Starting Price: 80 €



Lot. 6559

[ΣΜΥΡΝΗ]. «ΜΕΝΤΩΡ», Ιανουάριος-Αύγουστο 1871, δεμένα μαζί τα τεύχη ΙΖ-ΚΔ. σελ. 400. Περιοδικό ποιητικής ύλης με εικονογραφίες. σελ.400. Χωρίς εξώφυλλο.

Starting Price: 180 €



Lot. 6560

[Ρόδος - Rhodes] “Il Messaggero di Rodi”, 31.8.1923, N.154. pp.4.

Starting Price: 15 €



Lot. 6561

“Ο ΦΑΝΟΣ”. 1η Απριλίου 1936. Το 20ο τεύχος της ιστορικής εφημερίδας των συντακτών της ΕΣΗΕΑ. Περιορισμένη κυκλοφορία εκδιδόταν μία φορά το χρόνο, τις Απόκριες. Πλούσιο σε καυστικά πολιτικά σχόλια και γελοιογραφίες. Μικρές φθορές στις πτυχές.

Starting Price: 35 €



Lot. 6562

18η Μαΐου-23η Αυγούστου 1948. 52 τεύχη της ημερησίας ανεξάρτητης δωδεκανησιακής εφημερίδας «η Ροδιακή». Άριστη κατάσταση.

Starting Price: 80 €



Lot. 6563

1η Ιουλίου 1966. «Συμαϊκά νέα». Εφημερίδα 4 φύλλων με το χάρτη του νησιού της Σύμης στην πρώτη σελίδα.

Starting Price: 15 €

Τα γραφεία μας θα είναι κλειστά
από το **Σάββατο, 22 Ιουλίου**
μέχρι και την **Κυριακή, 20 Αυγούστου**.

Καλό καλοκαίρι!!!

Our offices will be closed
from **Saturday, July 22nd**
to **Sunday, August 20th**.

Have a great summer!!!



A. KARAMITSOS



Cyprus

edition 2017

Stamp Catalogue
and Postal History
Κατάλογος Γραμματοσήμων
και Ταχυδρομική Ιστορία

€ 25.00

New Cyprus catalogue!

*Expanding our catalogues to Cyprus Philately!
Our newest, full color, bilingual (Greek and English)
stamps and postal history catalogue!*

A. KARAMITSOS

34, Tsimiski str. • 54623 Thessaloniki • Greece

phone: +30 2310 264 366 • fax: +30 2310 274 031 • email: karamitsos@karamitsos.gr

www.karamitsos.com

HAPPINESS

A dazzling setting where joy is all around;
the joy of exhausted young minds; freedom of which we can only
dream; and that special feeling of simply being together.

FEEL SANI



SANI
RESORT

KASSANDRA, GREECE | SANIRESORT.GR



NICHO. GE. R. CR.