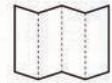




A. Karamitsos



Rare Maps, Books, Prints,
Photography, Documents

Public & Live Internet Auction 623
Hilton Athens Hotel, 6 October 2018

DE GOLF VAN NAPOLIJS DI ROMAN.

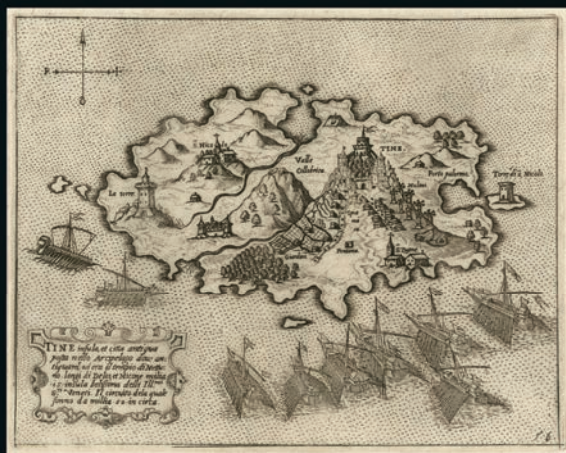


Lot 6209 / p.55

FEATURED LOTS



Lot 6196 / p.47-48



Lot 6513 / p.129

A. Karamitsos

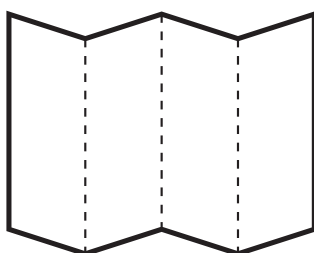
34 Tsimiski Str., 546 23 Thessaloniki, Greece

T: +30 2310 264 366 F: +30 2310 274 031

E: karamitsos@karamitsos.gr

www.karamitsos.com

Working hours: 07:00–15:00



Public & Live Internet Auction № 623

Rare Maps, Books, Prints, Photography & Documents

Saturday (6 October 2018)

Start time 11:00

Hilton Athens Hotel

VIEWING ARRANGEMENTS

Athens Auctions Store

Wednesday (12 September 2018) to

Friday (5 October 2018)

Working hours:

Monday to Friday 09:30–17:30

Saturday 09:30–15:00

Pindarou 7 & Alexandrou Soutsou 2, Athens

T: +30 210 3250173 / F: +30 210 3250176

Auction N ^o 623	<h1>A. Karamitsos</h1> <p>34 Tsimiski Str., 546 23 Thessaloniki, Greece T: +30 2310 264 366 F: +30 2310 274 031 E: karamitsos@karamitsos.gr www.karamitsos.com</p>	
--	---	--

Έλαβα γνώση των όρων της δημοπρασίας και παρακαλώ να πλειοδοτήσετε για λογαριασμό μου τους παρακάτω λαχνούς, μέχρι το ποσό που έχω σημειώσει αντίστοιχα.

Please bid on my behalf up to the limits, only if necessary, for the following lots. I have read and agree to the Conditions of Sale stated in the present Catalogue.

Name			
Address			
Client's code		Date	
Phone		Fax	
E-mail			
Please limit my total purchase to	€		
Please send my lots to my address	YES / NO	I will collect my lots from your store	YES / NO

Lot N ^o	Limit (€)	Lot N ^o	Limit (€)	Lot N ^o	Limit (€)



Contents

Photographs

Photographic Albums	1
Θεσσαλονίκη / Thessaloniki	4
CDV & Cabinet	10
Stereoscopic Images	11
Various Photographs	12

Engravings & Prints

Original Works of Art: Skethes, Watercolours, etc.	22
Antique Engravings & Prints	24
20th Century Engravings & Prints	28
Αφίσες / Posters	31
Νεοελληνική Χαρακτική / Contemp. Greek Engravings	33
20th Cent. World Engravings & Prints.	38
Διάφορα Χαρακτικά / Various Prints	41

Books & Manuscripts

Manuscripts - Autographs	43
Travel and Discoveries in Greece and the Levant	43
Travels	71
Αρχαίοι Συγγραφείς / Ancient Greek & Latin Literature	72
Ελλάδα - Ιστορία / Greece - History.	75
Θεσσαλονίκη - Μακεδονία / Thessaloniki - Macedonia	80
Macedonian Struggle - Balkan Wars	81
2ος Παγκόσμιος Πόλεμος / World War II	82
Στρατιωτικά / Military	84
Turkey - Ottoman Empire	85

Contents

Ιατρικά - Επιστήμες / Medicine - Science86
Νεοελληνικός Διαφωτισμός / Greek Enlightenment89
Γλώσσα - Λογοτεχνία / Language - Literature93
Παιδεία / Σχολικά Εγχειρίδια96
Λεξικά / Dictionaries97
Θρησκείες / Religions98
Επτάνησα - Ιόνιο / Ionian Islands.	101
Αθήνα / Athens.	102
Κρήτη / Crete	103
General History & Topography	104
Illustrated Books - Limited Editions.	106

Newspapers & Magazines

Early & Rare Printed Newspapers	114
Newspapers - Magazines	117

Maps

Not in Zacharakis & Very Rare Maps	122
CAMOCIO Giovanni Francesco - ISOLARIO	127
LEVANTO Francesco Maria - Portolan.	133
Maps and Views of Thessaloniki	136
Maps of Macedonia	137
Maps of Greece.	139
Maps of Ancient Greece	143
Maps of the Roman & Byzantine Empire	144
Maps of the Balkans	145
Various maps of Europe	147

Contents

Maps of Turkey - Ottoman Empire	147
Maps / Views of Constantinople	149
Maps of Asia Minor	150
Maps of the Ionian Islands	150
Maps of the Archipelago.	151
Maps of North Aegean	152
Maps of Sporades	152
Maps of Cyclades	153
Maps of the Dodecanese	153
Maps of Crete	156
Maps of Euboea, Epirus & Central Greece	156
Maps of Peloponnese	157
Maps of Thessaly	158
Maps of Athens.	158
Maps of the Middle East / Sacred Geography	160
Bonds & Certificates	162
Documents	165
Royalty	171

All auction items will **NOT** be available either for viewing or for collecting at the Hilton Athens Hotel auction room.

All items will be shipped from our offices in Thessaloniki, Greece after the auction.



Catalogue Authoring and Editing: Spyros Tsipidis

ΟΡΟΙ ΔΗΜΟΠΡΑΣΙΩΝ

Όλοι οι λαχνοί περιγράφονται προσεκτικά και πωλούνται ως γνήσιοι και αυθεντικοί εκτός αν περιγράφονται άλλως. Ο αγοραστής μπορεί να απορρίψει το λαχνό και να τον επιστρέψει εντός 7 ημερών (ημερομηνία σφραγίδας ταχυδρομείου) από την λήξη της δημοπρασίας, αν αποδείξει ότι δεν είναι γνήσιος ή ότι περιγράφηκε λανθασμένα. Οι λαχνοί πρέπει να επιστρέφονται όπως παραλήφθηκαν αρχικά, χωρίς καμία διαφοροποίηση. Λαχνοί που εξετάστηκαν προηγουμένως από τους υποψηφίους αγοραστές δεν επιστρέφονται. Επίσης δεν επιστρέφονται λαχνοί που αγοράστηκαν στην Αίθουσα μετά την έξοδο των αγοραστών από αυτή. Οι αγοραστές δεν έχουν το δικαίωμα επιστροφής μικτών λαχνών, συλλογών, λαχνών που έχουν ελαττώματα σε μικροαξίες, καθώς και φωτογραφημένων στον κατάλογο λαχνών, για ελαττώματα ορατά στη φωτογραφία (κεντράρισμα, περιθώρια, οδόντωση). Όταν η αξία του λαχνού είναι στη σφραγίδα και όχι στο γραμματόσημο, ο λαχνός δεν μπορεί να επιστραφεί για ελάττωμα του γραμματοσήμου.

Κάθε λαχνός περιέχεται στον πλειοδότη, που προσφέρει την υψηλότερη τιμή. Σε περίπτωση ίσων ταχυδρομικών προσφορών, πλειοδότης θεωρείται αυτός που η προσφορά του έφθασε πρώτη στα Γραφεία μας. Τηλεφωνικές εντολές αγοράς γίνονται δεκτές από γνωστούς πελάτες, πρέπει όμως να επικυρωθούν γραπτώς.

Πριν από την έναρξη της πώλησης ή την ημέρα της δημοπρασίας (για γραπτές προσφορές), η Εταιρία έχει το δικαίωμα να αποσύρει λαχνούς, να διαχωρίσει λαχνούς σε δύο ή περισσότερα μέρη ή να συνενώσει δύο ή περισσότερους λαχνούς.

Μεγάλοι λαχνοί μπορεί να μην μεταφερθούν για viewing στην Αθήνα ή να μεταφερθούν κατ'επιλογή. Viewing λαχνών, που δεν μεταφέρονται στην Αθήνα, μπορεί να γίνει στα γραφεία στη Θεσσαλονίκη.

Προσφορές γίνονται δεκτές έως 2 ώρες πριν από την έναρξη της δημοπρασίας.

Η πληρωμή πρέπει να γίνεται αμέσως μετά το τέλος της δημοπρασίας στην Αίθουσα ή εντός 10 ημερών από την παραλαβή των λαχνών ή του τιμολογίου (για πελάτες Εξωτερικού). Σε αγοραστές εντός Ελλάδος οι λαχνοί αποστέλλονται επί αντικαταβολή και σε γνωστούς πελάτες χωρίς προπληρωμή, για πληρωμή αμέσως μετά την παραλαβή των λαχνών. Αν η πληρωμή καθυστερήσει πέραν των 10 ημερών, η Εταιρία διατηρεί το δικαίωμα να επιβαρύνει το λογαριασμό με το νόμιμο επιτόκιο. Η κυριότητα των λαχνών παραμένει στον πωλητή, μέχρις ότου αποπληρωθεί ο λογαριασμός. Συμμετοχή αγοραστή στη δημοπρασία μπορεί να αποκλεισθεί, αν κατά την κρίση του πωλητού, ο αγοραστής δεν εκπληρώνει τους όρους της καλής πίστωσης.

Η ταχυδρόμηση των λαχνών ή του τιμολογίου γίνεται στην διεύθυνση, που φαίνεται στο έντυπο προσφορών. Τα έξοδα αποστολής βαρύνουν τον αγοραστή. Η απόδειξη παραλαβής "Συστημένου" του Ταχυδρομείου αποτελεί για την Εταιρία και απόδειξη παραλαβής του υλικού από τον αγοραστή.

Στην τιμή κατακύρωσης προστίθεται ποσοστό 18% για προμήθειά μας και επί πλέον ο αναλογών ΦΠΑ επί της προμήθειάς μας. Όλες οι τιμές στον κατάλογο είναι σε ΕΥΡΩ.

Απουλῆτοι λαχνοί με τιμή εκκίνησης "OFFER" δεν διατίθενται προς πώληση μετά τη λήξη της δημοπρασίας. Η τιμή πώλησης των λαχνών με την ένδειξη "OFFER" ορίζεται από το ποσό της προσφοράς, με κατοχύρωση του λαχνού στην υψηλότερη.

Ο πλειοδότης (είτε βρίσκεται στην Αίθουσα, είτε έχει καταθέσει την προσφορά του μέσω τηλεφώνου/email) είναι υπεύθυνος για την εξόφληση του τιμολογίου, εκτός αν έχει συνεννοηθεί γραπτώς ειδήλως με την Εταιρία.

Οποιοσδήποτε λαμβάνει μέρος στη δημοπρασία είναι γνώστης των προαναφερομένων όρων και τους αποδέχεται πλήρως.

Οποιαδήποτε διαφωνία μεταξύ των συμβαλλομένων μερών τίθεται στην κρίση και δικαιοδοσία του αρμοδίου Δικαστηρίου Θεσσαλονίκης. 5% επιπλέον Invaluable.com προμήθεια επί της τιμής κατοχύρωσης για κάθε κατοχύρωση λαχνού μέσω της πλατφόρμας Invaluable.com.

CONDITIONS OF SALE

All descriptions are reliable and accurate and the lots are sold as genuine and authentic, unless the contrary is indicated. The purchaser may reject the lot and return it within 7 days (post office date stamp) after the end of the auction, if he proves it is not genuine or incorrectly described. The lots must be returned intact and as originally despatched. Lots which have been examined by the buyers before the auction cannot be returned. Also, lots purchased in the room cannot be returned after leaving the place. Buyers have no right to reject mixed lots, collections containing undescribed items, or described as having defects. Any illustration is part of the description and items cannot be returned for defects visible in it. When the value of a lot lies in the cancellation and not in the stamp, any defects of the latter shall not be a reason for rejecting the lot.

The highest bidder shall prevail. In case of equal mail bids, the earlier arrived will be considered as successful. Telephone bids are acceptable, but should be confirmed in writing.

Before start selling or the date of the auction the Auctioneer has the right to withdraw any of the lots, to divide it into two or more parts, or to join two or more lots into one.

Large lots may not be available for viewing in Athens unless especially selected. Viewing of those unavailable lots is still possible in our offices in Thessaloniki.

Bids should be received at least 2 hours before the start of the Sale.

Payment must be made in full just after the end of the sale in the room, or within 10 days after receipt of our invoice. Foreign buyers can pay by credit card (we accept Visa and Mastercard) or by Bank Cheque, personal cheque and money order in foreign currency or in euro. Interest shall be payable by the purchaser on any overdue account. The Auctioneer has a discretion to waive payment of the interest. Title shall remain to A. KARAMITSOS until payment in full is received. Any buyer could be excluded if he is not a person of good faith, according to the Auctioneer's opinion.

The invoices and the lots will be mailed to the address given on the bidding form. Postage and insurance is charged to the buyers. The receipt for "Registered" letter by the Post Office constitutes delivery receipt for the Auctioneer.

A 18% buyer's commission will be added to the "hammer price" for each lot, plus the respective Value Additive Tax (VAT) on our commission. All prices expressed in the catalogue and all bids are in euro, unless otherwise is stated.

Unsold lots with starting price "OFFER" are not available for sale after the end of the auction.

The sale price of lots marked as "OFFER" is defined by the highest offer, highest bid wins the item at said price.

The bidder (either via mail or in the room) is responsible for the invoice's payment, unless otherwise agreed, in writing, with the company. Anyone who will take part in this Auction is familiar to the conditions of sale and accepts them. Any dispute shall be subject to the jurisdiction of the competent Court in Thessaloniki, Greece.

A 5% Invaluable.com commission will be added to the "hammer price" for each lot when bidding via Invaluable.com platform.

Photographic Albums



Lot. 6001..... **Starting Price: 600 €**

Athens 1855-1875. Photographic Album containing 50 early & rare CDV photographs of 19th century personalities & Athenian bourgeoisie. Among them two unique photos of **King OTTO & Queen AMALIA** of Greece on passe-partout "Rodolphe Maifarth". Great collection of early Greek photographers such as: "ΜΑΡΓΑΡΙΤΗΣ και ΚΩΝΣΤΑΝΤΙΝΟΣ", Π. ΜΩΡΑΙΤΗΣ, Ξ. ΒΑΘΗΣ, Σ. ΚΑΛΥΒΩΚΑΣ, Γ. ΚΟΛΟΜΒΟΣ. Some very early passe-partouts with photographer signatures Few CDV from Constantinople. Highly decorative boards with all gilt edges. Cracked hinge, few of the album pages detached. Rare collection.

→ The following 2 lots are parts of a single Album, sold probably at Constantinople ~ 1870-75. Devided in 2 parts in the past, the Album's covers remain attached and the spine is attached to Athens part. Together consist a photographic account of a journey in the Levant of the late 19th century.



Lot. 6002..... **Starting Price: 560 €**

SEBAH PASCAL, ATHENS c.1870. Twelve (12) albumen photographs, 27x20cm each, attached on period thick cartons. Sebah (1823-1886) was a pioneer photographer in Constantinople, that produced several images of the Levant. He had visited Athens twice in the 1870s. Most of the current photographs are identified as Sebah's clichés, although the lower part - where the photo title & photographer's signature is cut (usual at that time). The collection includes FINE AND RARE early views of the city from different angles.



Smyrne



Rue du Sordofere



St. Sophie



Mosquée d'Orta Koni



Tour de Galathie

Lot. 6003..... Starting Price: 560 €

ABDULLAH FRERES, SMYRNE AND CONSTANTINOPLE, c.1875. Sixteen (16) Albumen Photos (26x20cm) of Smyrna (1) and Constantinople (15), each attached on period carton. All cartons linked consisting, the last part of the photo Album. All photos signed in negative. The Armenian brothers Abdulah Freres reached international fame as photographers of the late Ottoman empire. In 1863 they became the official Ottoman Court photographers. This collection of early photographs of Constantinople and Smyrna, probably of the 1870s include scarce captures of the cities.



Une fontaine - Salonique



*Salonique - Vue des Péninsules -
- Vue de Namassa -*



Rayons robes au marché. Salonique




Un pont - Brousse -



Bords du Bosphore



*Salonique de la Rue Yanni -
- Salonique -*



Lot. 6004..... **Starting Price: 1600 €**

Photographic album of a private trip in the Balkans, Anatolia and the Black Sea in 1894. Oblong FOLIO, (35x24cm), leather album of the time, with 52 original clichés, almost all ~17x12cm (except 2 in oblong) attached on thick cartons. Depicting: Belgrade (2 street scenes), Thessaloniki seven (7) photos of uncommon street views, monuments, people, Constantinople, Bosphorus and Prince islands twenty two (22) including very uncommon street views of neighbourhoods, as Phanari and Balat-Palatia, Bosphorus villages (like Therapia) and Prince islands neighbourhoods, Bursa four (4) rare views of the old town) and Crimea seventeen (17) photos in the Black sea, including fine views of Balaklava, of the Greek monasteries etc. Complete list in e-catalogue. All photos have extensive manuscripts captions in French, with vivid descriptions. The traveller, is most probably a high class French, and is depicted in Thessaloniki & in Crimea with his wife. He start his travel from Belgrade by train to Thessaloniki in early April 1894, visiting & photographing the consular's house. He continued by ship to Constantinople, where he spent at least a month (residing in the prestigious Hotel de Londres in Pera), taking photos of several neighbourhoods, travelling alongside Bosphorus and cruising in the Prince islands. He after attempted a longer journey in Anatolia, visiting Bursa. Lastly, he continued by ship to the Crimea visiting many places in the Black sea as well as the Tartar Han's ancient capital.



Lot. 6005..... **Starting Price: 250 €**


Photographic album c.1900 with 44 photographs, mostly albumen photos. Clifton Suspension Bridge - Bristol (2) & Clifton (3), Suda Bay & cemeteries (2), Portrait of Greeks in traditional costumes (3), Gibraltar (3), H.M.S. Trafalgar & crew (2), H.M.S. Victoria (1), H.M.S. Camperdown (1), H.M.S. Gibraltar (1), Marmarice (1), Santorini (1), London (4), Eddystone Lighthouse - Devon (1), Plymouth (1), Maltese Woman & cemetery (2), Sunion Bay & Port - Athens (3), Grad Hotel - Pretoria (1), Corfu (1), Janjibar palace (1) + 10 albumen photos. Various sizes, biggest 20x14.5cm, smallest 9.5x14cm. Spotting throughout.



Lot. 6006..... **Starting Price: 500 €**

"Lloydfahrt ins ostliche Mittelmeer 1938" private leather-bound photo album with more than 350 photographs (various sizes) and postcards, as well as the programmes for each destination. Included: 13 photos & PPCs from Santorini, 4 photos from Chios, 7 photos from Mount Athos, 13 photos & PPCs from Athens, 3 PPCs from Broussa & Moudania and 9 photos & PPCs from Constantinople. All photos etc. mounted on carton pages 40x30cm. each. Very good lot.

Θεσσαλονίκη / Thessaloniki



Lot. 6007.....**Starting Price: 1500 €**

"Souvenir de Salonique - Constantinople / V. Stavro", Paul Zepdji c.1895. Unique photographic album of 14 photographs depicting the construction of "Chemin de fer de la Jonction Salonique - Constantinople" (JSC). The construction of 510 km line, which ran parallel to the sea, started in 1893 and was completed in 1896. The line was passing through main towns of North Greece like Serres (Σέρρες), Drama (Δράμα), Xanthi (Ξάνθη), Gumuldjina (Κομοτηνή), Dedeagatch (Αλεξανδρούπολη) and was of major strategic importance as it could carry troops from Constantinople to Salonika. This rare collection presents unique views of the construction works, train stations (namely Kara Sou, Osman Buk - Παρανέστι, Xanthi - Ξάνθη), infrastructure, bridges (Stroumitza - Στρουμώνας), tunnels as well as scenes with locomotives on lines. 12 albumen photographs +2 photomechanic (total 14), size ~26.5x20cm each. 7 albumen images are titled and signed in negative by the photographer of Thessaloniki Paul Zepdji. Album size 34x30cm. Hard cloth covers, worm-holes on boards throughout. Spine cracked / reinforced. 2 photos with tears, 1 with heavy and 1 with light spotting, 1 with chipped patches. Fading throughout. This is a first time seen photographic collection of this important Railway Line of the Ottoman Empire, offering unknown until today scenes.



Lot. 6008.....**Starting Price: 500 €**

Thessaloniki - Yedi Kule c. 1885. Unknown - First time seen photograph of the acropolis of Thessaloniki - Yedi Kule with Ottoman soldiers in front of the main gate. Dim.31x24.7cm. Θεσσαλονίκη, πρωτοεμφανιζόμενη - ανέκδοτη φωτογραφία που απεικονίζει Τούρκους στρατιώτες μπροστά στην κεντρική πύλη του Γεντί Κουλέ. Κόσμος συνωστίζεται στα παράθυρα κοιτώντας προς το μέρος του φωτογράφου. Διαστ. 31x24.7εκ. Ίχνη από μικρά σχισίματα.



Lot. 6009.....**Starting Price: 280 €**

Thessaloniki the Byzantine Church of Prophet Elijah c.1870. Scarce albumen photograph dim.20.5x26.8cm. Θεσσαλονίκη, σπάνια αλμπουμίνα του Βυζαντινού Ναού του Προφήτη Ηλία π.1870. Διαστ. 20,5x26,8εκ.




Lot. 6010.....**Starting Price: 170 €**
 Λευκός Πύργος, c.1880. The White Tower photographed from the SE. Scarce albumen photograph dim.28.5x22cm. Handwritten "Salonique" on face. chipped lower left corner & 2 small tears.



Lot. 6011.....**Starting Price: 250 €**
 Thessaloniki c.1880. Scarce albumen photograph dim.26x19.5cm, depicting the interior of the fortified city with the acropolis - Yedi Kule in the background. Θεσσαλονίκη, σπάνια αλμπουμίνα της περιτειχισμένης πόλης με το Γεντί Κουλέ στο βάθος. Διαστ. 26x19,5εκ.



Lot. 6012.....**Starting Price: 200 €**
 ZEPDJI Paul, Λευκός Πύργος, c.1885. The White Tower photographed from the SE. Scarce albumen photograph dim.27x20cm. Title and indication of the photographer in negative. Handwritten descriptive text on verso. Creased with self-adhesive tape on verso.



Lot. 6013.....**Starting Price: 350 €**
 Thessaloniki -The White Tower photographed from the sea, c.1890. Scarce albumen photograph dim.31.5x24.2cm. Θεσσαλονίκη, ο Λευκός Πύργος φωτογραφημένος από τη θάλασσα π.1890. Στο βάθος διακρίνεται καθαρά ο ελλειψοειδής γήλοφος της Τούμπας της Θεσσαλονίκης. Διαστ. 31,5x24εκ.



Lot. 6014.....**Starting Price: 100 €**
 Θεσσαλονίκη Άνω πόλη - Thessaloniki Old town. Rare photograph 1890-1900. Photograph dim. 29 x 9cm attached on thick carton.



Lot. 6015..... **Starting Price: 30 €**

Θεσσαλονίκη/ Thessaloniki, 1912- 1913. 4 αποκόμματα διαφόρων διαστάσεων 15,5x24,5 εκ. έως 7,5x16 εκ., από τσέχικο περιοδικό, που απεικονίζουν την πόλη της Θεσσαλονίκης, το λιμάνι, τον λευκό πύργο με τα τείχη του, την αψίδα του Γαλερίου και άλλα κατά την περίοδο των Βαλκανικών πολέμων. Με επεξηγήσεις εικόνων στα Τσέχικα. Σε άριστη κατάσταση. 4 fragments from a Czech magazine depicting views from the city during the Balkan wars.



Lot. 6016..... **Starting Price: 250 €**

Θεσσαλονίκη - Thessaloniki / Salonica Front c.1917. Rare collection of five (5) photographs depicting refugees in several public buildings mosques, churches, baths of the city. Συλλογή 5 φωτογραφιών που απεικονίζουν πρόσφυγες σε δημόσια κτίρια, λατρευτικούς χώρους και λουτρά της πόλης, ανάμεσά τους στην Αχειροποίητο και το τζαμί Χατζή Μετζίντ. Cachets "Section Photographique de L'Armee" & handwritten caption on reverse. Silver-prints dim.18x13cm.



Haften



Straße am Pantheon



Blick auf Salonika



Galerius-Bogen


Lot. 6017..... **Starting Price: 280 €**

Θεσσαλονίκη Β Παγκόσμιος Πόλεμος, Thessaloniki World War II. Collection of six (6) photographs attached on thick cartons depicting scarce views of the city's everyday life during the WWII. Handwritten captions on carton margins in German.



Lot. 6018.....**Starting Price: 500 €**

Salonica - Macedonian Front WWI. Scarce collection of fourteen (14) photographs depicting panoramic views, street scenes of people's everyday life during the World War I as well as the Assembly of Hierarchs of Greece organized by the Provisional Government of National Defence (Προσωρινή Κυβέρνηση της Εθνικής Αμύνης / Συνέλευση Ιεραρχών). Cachets "Section Photographique de L'Armee", all with handwritten or printed captions on reverse. Dim. 13x18cm.



Lot. 6019.....**Starting Price: 70 €**

Θεσσαλονίκη - Thessaloniki /Salonica Front c.1917. Rare photograph depicting an electrical substation & equipment. Cachet "Section Photographique de L'Armee", "Etats - Unis D' Amerique" & handwritten caption on reverse. Silver-print dim.18x13cm.

For additional and more detailed images, visit the online auction catalogue at:
www.karamitsos.com



Lot. 6020.....**Starting Price: 190 €**

Θεσσαλονίκη - πυρκαγιά 1917 / Thessaloniki - the Great fire of 1917. Three (3) photographs on a single carton sheet. An impressive panoramic view of the city on fire during the night of the 18th of August and 2 photographs of the destructive effects of the fire on Saint Demetrius Church. Silver-printed photographs dim. 31x12.5cm & 11.5x8.5cm (x2).



Lot. 6022.....**Starting Price: 150 €**


Θεσσαλονίκη - πυρκαγιά 1917 / Thessaloniki - the Great fire of 1917. Aerial photograph depicting the destructive results of the 1917 fire. Silver-printed photograph attached on carton. dim.16.5x11.3cm.

Lot. 6021.....**Starting Price: 250 €**
 Θεσσαλονίκη Πυρκαγιά 1917 / Thessaloniki Great Fire of 1917. Συλλογή 4 φωτογραφιών, που απεικονίζουν σκηνές της πόλης **κατά τη διάρκεια της καταστροφικής πυρκαγιάς**. Το Σαατλί Τζαμί απεικονίζεται λίγες στιγμές πριν την καταστροφή του με τα παρακείμενα κτίρια να έχουν ήδη παραδωθεί στις φλόγες. Collection of 4 photos (silver- prints) depicting scenes **during the great fire of 1917**. Dimensions 12x18 cm. each. Scarce.



Lot. 6023.....**Starting Price: 80 €**

Θεσσαλονίκη - πυρκαγιά 1917 / Thessaloniki - the Great fire of 1917. Rare photograph depicting the city from the sea during the 1917 fire. Silver-printed photograph attached on carton. dim.17.5x12.5cm.



Lot. 6024.....**Starting Price: 150 €**

Θεσσαλονίκη - πυρκαγιά 1917 / Thessaloniki - the Great fire of 1917. Rare aerial photograph depicting the city during the 1917 fire. Silver-printed photograph attached on carton. dim.17x12cm.



Lot. 6025.....**Starting Price: 90 €**

Θεσσαλονίκη - πυρκαγιά 1917 / Thessaloniki - the Great fire of 1917. Four (4) photographs attached on single carton depicting the destructive results of the 1917 fire. Silver-printed photographs dim.11x8cm each.



Lot. 6026.....**Starting Price: 80 €**

Θεσσαλονίκη Πυρκαγιά 1917 / Thessaloniki Great Fire of 1917. Ο ναός του Αγίου Δημητρίου και της Αχειροποιήτου μετά την πυρκαγιά. The Church of Saint Demetrius & the Church of the Acheiropoietos after the destructive fire of 1917. Silver - printed photos, Dim. 12x18 cm each. Scarce.



Lot. 6027.....**Starting Price: 30 €**

Θεσσαλονίκη/ Thessaloniki, π. 1905. 2 φωτογραφίες (αργυροτυπίες) τύπου, μεγάλου μεγέθους 12x16 εκ., που αποτυπώνουν το λιμάνι της πόλης από διαφορετικές οπτικές, μια από τη θάλασσα και μια από τη στεριά. Με τυπωμένη περιγραφή στα Γερμανικά.



Lot. 6028.....**Starting Price: 55 €**

Θεσσαλονίκη/ Thessaloniki, 1916. 4 φωτοκάρτες 9x14 εκ., η κάθε μια από τις οποίες απεικονίζει 4 φωτογραφίες (αργυροτυπίες), μαρτυρίες από την καθημερινή ζωή στην πόλη. Διακρίνονται ο Λευκός Πύργος, και το αερόστατο Ζέπελιν. Τυπωμένο στο πίσω μέρος: «R Guilleminot Boesflug et Cie, Paris».



Lot. 6029.....**Starting Price: 15 €**

Πολυμελές συγκρότημα λαϊκών εγχόρδων (κιθάρες, μπουζούκια) στη Θεσσαλονίκη (πιθανώς στο Σιδηροδρομικό Σταθμό). "Foto - ASTORIA Thessaloniki". Διαστ.30x24εκ.

CDV & Cabinet



Lot. 6030.....Starting Price: 70 €

Rare CDV copy of the first newspaper published in Cyprus, attached on thick carton passe-partout of "OETZMANN & Co complete HOUSE FURNISHERS 67, 69, 71, 73, 77 & 79, HAMPSTEAD ROAD", 1878.



Lot. 6031.....Starting Price: 90 €

"CH. BUKMEDJI, P. ZEPDJI". Two early CDV albumen photos c.1865, depicting man & woman in traditional costumes. Paul ZEPDJI was a famous Armenian photographer based in Thessaloniki & Monastir. These unusual photographs are probably coming from the first period of Zepdji probably in Constantinople and show his cooperation with another photographer, Bukmedji (?). Very Fine condition. RARE.



Lot. 6032.....Starting Price: 35 €

CONSTANTINIDIS S. Constantinople c.1870. Cabinet photo (albumen) depicting prob. SERBIAN in traditional costume. "ΦΩΤΟΓΡΑΦΕΙΟΝ ΣΤ. ΚΩΝΣΤΑΝΤΙΝΙΔΟΥ / ΚΩΝΣΤΑΝΤΙΝΟΥΠΟΛΙΣ 11 ΓΑΛΑΤΑ". Two pinholes & creased lower edge.



Lot. 6033.....Starting Price: 45 €

Πρώμη φωτογραφία οπλισμένου άνδρα, π.1870. Χειρόγραφο κείμενο στην πίσω όψη. Dim.6.5x10.5cm.



Lot. 6034.....Starting Price: 40 €

Φωτογραφία Αρχιμανδρίτη Κωνσταντινουπόλεως π.1870. Αλμπουμίνα επικολημένη σε passe-partout του φωτογράφου "B. Lafosse / Luchon". Χειρόγραφο κείμενο πίσω.

Stereoscopic Images



Lot. 6035.....**Starting Price: 40 €**
 CONSTANTIN D. SYROS - SYRA c.1870. Stereoscopic albumen photo on passe-partout with cachet "D. CONSTANTIN Photographe, 20 Rue d'Eole, Athenes". Early panoramic view. Rare.



Lot. 6036.....**Starting Price: 30 €**
 CONSTANTIN D. Athens c.1870. Stereoscopic albumen photo on passe-partout with cachet "D. CONSTANTIN Photographe, 20 Rue d'Eole, Athenes". Panoramic view of Athens. Very Fine. Rare.



Lot. 6037.....**Starting Price: 80 €**
 "Grece Antique / Oud Griekenland", scarce set of 8 stereoscopic images by "Real View G B". Photos and label in original album. Views of antiquities from Athens, Corinth, Olympia. Text in French & Dutch. Scarce.



Lot. 6038.....**Starting Price: 50 €**
 "Candia-Crete.Scenes in a coffee-house (about in 1900)" brown,animated (stereoscopic positive on glass).Very rare.



Lot. 6039.....**Starting Price: 50 €**
 "Candia-Crete.Scenes of the market (about in 1900)" brown,animated (stereoscopic positive on glass).Very rare.



Lot. 6040.....**Starting Price: 50 €**
 "Candia-Crete.Scenes of the market (about in 1900)" brown,animated (stereoscopic positive on glass).Very rare.



Lot. 6041.....**Starting Price: 35 €**
 "Candia-Crete.Passengers at tables on deck (about in 1900)" brown (stereoscopic positive on glass).Very rare.



Lot. 6042.....Starting Price: 80 €
 "Candia-Crete.The harbour (about in 1900)" brown
 (stereoscopic positive on glass).Very rare.



Lot. 6043.....Starting Price: 55 €
 "Candia-Crete.Scenes in the Port (about in 1900)"
 brown,animated (stereoscopic positive on glass).Very rare.



Lot. 6044.....Starting Price: 100 €
Collectionj of 34 stereoscopic photographs depicting
 Athenian landscape & antiquities (mainly) by "Neue
 Photographische Gesellschaft A. G., Steglitz-Berlin 1905".
 Very Fine condition.


~~~~~ Various Photographs ~~~~~



Lot. 6045.....Starting Price: 20 €
 Αθήνα - Παναγία Γοργοεπήκοος c.1865. Πρώμη
 αλμπουμίνα (20.5x25.5cm), αριθμημένη στο
 αρνητικό "36", επικολλημένη σε χαρτόνι. Συν. διαστ.
 46x35cm. Εξαιρετικά καλή κατάσταση.



Lot. 6046.....Starting Price: 400 €
 Τραπεζούντα / Trabzon c.1870. Rare - very early albumen photograph of
 Trabzon 28.3x20cm. Photographed from the sea.



Lot. 6047.....Starting Price: 150 €
 Σύρος / Syros c.1870. Early panoramic view of Syros. Albumen photograph
 26x21.5cm, numbered in negative, attached on thick carton, with handwritten
 caption on cartons margins.



Lot. 6048.....Starting Price: 50 €
 Theatre of Dionysus - Athens c.1870. Unknown photographer. Two (2) albumen photos (27x21cm) presenting two early interesting and scarce views of the theatre. Creased corners, small tears mainly on lower photo edge. SCARCE.



Lot. 6049.....Starting Price: 65 €
 Rhodes (Ρόδος) c.1870. Scarce albumen photograph issued by Rubellin with photographer cachet "Rubellin - Smyrne" on reverse. Dim.26x21cm.



Lot. 6050.....Starting Price: 80 €
 Rhodes (Ρόδος) c.1870. Scarce albumen photograph issued by Rubellin. The original photo was probably taken by Alexander Svoboda c.1865 and then issued by Rubellin in Smyrna. Rubellin - Smyrna cachet on reverse. Dim.26x21cm.



Lot. 6052.....Starting Price: 65 €
 Rhodes (Ρόδος) c.1870. Scarce albumen photograph issued by Rubellin with photographer cachet "Rubellin - Smyrne" on reverse. Muleteers gathering on left lower corner. Dim.26x21cm.



Lot. 6051.....Starting Price: 180 €
 Rhodes (Ρόδος) c.1870. Four (4) albumen photographs issued by Rubellin with photographer cachet "Rubellin - Smyrne" on reverse. Dim.26x21cm.



Lot. 6053..... **Starting Price: 280 €**

Corfu - Κέρκυρα c.1875. Early panoramic view of the city consisting of 4 albumen photographs overall dim.54x9cm, pasted on thick carton. Three albumen photos pasted on reverse. Very Rare. Πρώιμο π.1875 πανόραμα της Κέρκυρας αποτελούμενο απο4 φωτογραφίες (αλμπουμίνες) συνολικών διαστάσεων 54x9εκ επικολλημένες σε χαρτόνι. 3 επιπλέον αλμπουμίνες επικολλημένες στην πίσω όψη.



Lot. 6054..... **Starting Price: 120 €**

Corfu - Κέρκυρα c.1875. Early panoramic view of the city consisting of 3 albumen photographs overall dim.34x10cm, pasted on thick carton. 2 albumen photos pasted on reverse. Very Rare. Πρώιμο π.1875 πανόραμα της Κέρκυρας αποτελούμενο απο 3 φωτογραφίες (αλμπουμίνες) συνολικών διαστάσεων 34x10εκ επικολλημένες σε χαρτόνι. 2 επιπλέον αλμπουμίνες επικολλημένες στην πίσω όψη. Σπάνιο.



Lot. 6055..... **Starting Price: 220 €**

Athens c.1875. Five (5) large (26x20cm) albumen photos of the city from various viewpoints with Acropolis on the background. Unknown photographer. Two photos numbered in negative. Very Fine condition.



Academie des sciences d'Athènes - Athènes



Tour des Vents - Athènes



Erechtheion - Athènes

Lot. 6056.....**Starting Price: 80 €**
Athens c.1875. Four (4) albumen photographs (24x20cm) depicting Erechtheion, Tower of Winds, Acropolis & Academy of Athens. All attached in thick cartons with caption in pen (in German). Unknown photographer. One numbered (in pen). Very Fine condition.



Lot. 6057.....**Starting Price: 50 €**
Μονή Δαφνίου, αλμπουμίνα διαστ. 27x21,3εκ. Η λήψη της φωτογραφίας έχει γίνει από τον φωτογράφο Δ. Κωνσταντίνου π.1865 με το συγκεκριμένο τύπωμα να πραγματοποιείται από τον Κ. Αθανασίου π. 1875.



Lot. 6058.....**Starting Price: 35 €**
SEBAH & JOAILLIER. c.1875. "Iles des Princes. Halki, vue prise de Prinkipo". Albumen photo (26x21cm) of HALKI Prince Islands (ΧΑΛΚΗ - ΠΡΙΓΚΗΠΟΝΗΣΑ) - Adalar. Title & photographer signature in negative. Creased corners otherwise Fine.



Lot. 6059.....**Starting Price: 180 €**
Βόλος - Πήλιο / Volos - Pelion c.1880. Rare early albumen photo of Volos with Pelion on the background, dim.29.5x22.5cm.



Lot. 6060.....**Starting Price: 140 €**
Πάτρα / Patra c.1880. Early albumen photograph dim. 25x19.5cm, attached on thick carton. Rare.



Lot. 6061.....**Starting Price: 140 €**

Κύπρος - Λάρνακα / **Cyprus - Larnaca**, c.1880. Very rare albumen photograph depicting monk in Armenian church. Handwritten text on verso "No.82. Capella Armenica (Larnaca) in Cypro (ad mare)....". Dim.20x15.3cm. Attached on thick carton.



Lot. 6063.....**Starting Price: 50 €**

ΚΕΡΚΥΡΑ CORFU / Photographer B. Borri. Albumen photo dim.27.5x21cm. Title and photographer s name on negative "Fotografia B. Borri" & "Cittadella. Corfu". Cachet "A. FARROUGIA / Relieur de la Cour / Depot de Photographies / Corfou".



Lot. 6065.....**Starting Price: 85 €**

Αργος - Argos c.1880. Σπάνιο πανόραμα του Αργους. Αλμπουμίνα 26.5x20.5εκ επικολλημένη σε χαρτόνι. Αρίθμηση "85" στο αρνητικό και χειρόγραφη λεζάντα "Argos. May 6th" στο κάτω περιθώριο.



Lot. 6062.....**Starting Price: 85 €**

Group of Evzones c.1880. Scarce albumen photo dim. 28.5x22cm. Unknown photographer. lightly creased. Ομάδα ευζώνων c.1880 (πιθανώς Προεδρική Φρουρά). Αλμπουμίνα διαστάσεων 28.5x22cm, άγνωστου φωτογράφου. Ελαφρά τσακίσματα.




Lot. 6064.....**Starting Price: 30 €**

Καλαμπάκα - Μετέωρα / Kalambaka - Meteora c.1880. Original photo print dim.28x22cm. Caption: "50. Vue generale de Kalambaka". Creased left corner.



Lot. 6066.....**Starting Price: 180 €**

Zangaki Brothers / Αδελφοί Ζανγκάκη c.1880. **Collection of 20 albumen photographs** (28x22cm each) attached in 15 thick cartons depicting views, monuments and people from Egypt and the Holy land. Views from Bethleem (7), Egypt & Cairo (13), Jerusalem (7), Jaffa (1) and portraits of people (2). All with photographers signature and caption in negative. Fading & spotting.




Lot. 6067.....Starting Price: 80 €

Δελφοί / Delphi, c.1885. Panoramic view of Delphi consisted of 2 linen backed photographs (photo-mechanic) overall size 56x21.5cm. Title in negative "Vue generale d ancienne Delphes".



Lot. 6068.....Starting Price: 120 €

Λαύριο / Laurium c.1885. Πανοραμική άποψη. Αλμπουμίνα διαστ. 25.8x18.5εκ.



Lot. 6069.....Starting Price: 100 €

Πανόραμα Αθηνών / Panorama of Athens by RHOMAIIDES (Ρωμαΐδης) c.1890. Large panorama of Athens consisted of two (2) attached (linen backed) photos (photo-mechanic), overall dim.57.5x21.5cm. Caption & photographers sign in negative, handwritten descriptive caption in English on carton margins.



Lot. 6070.....Starting Price: 70 €

"N. Andriomenos" Armenians in Constantinople late 19th cent., large b&w photo 26.5x19.5cm attached on passe-partout, presenting Armenian school students and teaching staff photographed outdoors in front of school (church?). Vertical crease.



Lot. 6071.....Starting Price: 85 €

Blagoevgrad - Bulgaria. Two (2) rare photographs 1890-1900. One panoramic view and one scarce view of the city with interesting details of houses (tobacco leaves drying). Photographs dim. 29 x 9cm attached on thick cartons.



Lot. 6072.....**Starting Price: 20 €**
 Constantinople - Istanbul, c.1890. "G. Beiggren. Mosque Suleymanie. N.154". Albumen photo 27x21cm. Small tear on left side.



Lot. 6073.....**Starting Price: 65 €**
 Zangaki Brothers / Αδελφοί Ζαγκάκη c.1890. Σπάνια φωτογραφία από την Ιερουσαλήμ με έναν εκ των αδελφών Ζαγκάκη να ποζάρει σε πρώτο πλάνο. Rare photograph from Jerusalem with one of the Zangaki brothers posing in the foreground. Dim. 21x27cm. Photographer signature & legend in negative. Spotting.



Lot. 6074.....**Starting Price: 90 €**
 Port Said, Suez Canal c.1890. Four (4) photographs (27x21cm each) attached on 2 thick cartons. Wonderful views of by Schroeder & Cie Zurich, Photoglob Zurich & Zangaki brothers.



Lot. 6075.....**Starting Price: 180 €**
 Ζάκυνθος / Zante 1903. Impressive silver-printed photograph dim. 22.5x17.5cm, attached on thick carton. Handwritten caption on cartons margin in French and date "10 Oct. 1903".



Lot. 6076.....**Starting Price: 180 €**
 Ζάκυνθος / Zante 1903. Impressive silver-printed photograph dim. 22.5x17.5cm, attached on thick carton. Handwritten caption on cartons margin in French and date "10 Oct. 1903".



Lot. 6077.....**Starting Price: 50 €**
 Royal Hellenic Navy c.1910. Three photographs (17x12cm) on thick cartons depicting Captain & crew of a greek battle ship.



Lot. 6078.....**Starting Price: 40 €**
 "Η Σύγκλητος του Πανεπιστημίου κατά την τελετήν της 24 Νοεμβρίου 1913" b&w PPC photocard, unused. VF.



Lot. 6079.....**Starting Price: 80 €**
 Ελευθέριος Βενιζέλος, Βασιλιάς Κωνσταντίνος, c.1914. Λιθογραφική αποτύπωση φωτογραφίας. Σε καλή κατάσταση, σε κάδρο 54x46 εκ.



Lot. 6080.....**Starting Price: 60 €**
 Μακεδονία / Macedonia. Pictorialistic silver-printed photograph, c.1915, dim.29x19cm. Attached on thick carton.



Lot. 6081.....**Starting Price: 15 €**
 ΑΜΦΙΣΣΑ/ AMFISSA, c.1915. 2 φωτογραφίες 6,5x11 σε χαρτόνι, που απεικονίζουν την πόλη πανοραμικά από μακριά. Στο πίσω μέρος βρίσκονται άλλες δύο φωτογραφίες μη ταυτοποιημένης περιοχής. 2 photographs on thick carton depicting panoramic views of the city. On reverse 2 photographs of unidentified sites. Fine.




Lot. 6082.....**Starting Price: 35 €**
 "Λευκωσία - Κύπρος", b&w real photo, 24,5 x 17,5cm, attached on thick carton with photographers cachet on lower right corner.



Lot. 6083.....**Starting Price: 60 €**
 Μυστράς - Mystras c.1920. Two (2) silver-print photographs
 dim.30x24cm each. Excellent condition.



Lot. 6085.....**Starting Price: 30 €**
 Mont Athos c.1930 - Άγιο Όρος π.1930. Φωτοκάρτα "Kodak"
 9x13.5cm



Lot. 6087.....**Starting Price: 100 €**
 Ρόδος / Rhodes. Pictorialistic silver-printed photograph, 1938,
 dim.27x32cm. Handwritten caption "A Mosque en Rhodes"
 and photographers signature "R. E. Tarrant". Photographers
 label on verso.



Lot. 6084.....**Starting Price: 45 €**
 "Σχολή Αγίας Ευφημίας επαρχίας Χαλκηδόνος" 1921-1922.
 Σπάνια φωτογραφία μαθητριών και εκπαιδευτικών της
 Σχολής. Χειρόγραφα στην πίσω όψη "Εις ανάμνησιν της
 μαθητικής περιόδου της Δ. Μαρίκας Ε. Κρήτα εν τη Σχολή
 Αγίας Ευφημίας καλογραίων επαρχίας Χαλκηδόνος".



Lot. 6086.....**Starting Price: 35 €**
 Φωτογραφία επιζωγραφισμένη του Γεώργιου Κονδύλη
 δεκαετία του 1930. Σε κάρδο. Διαστ. 35x29εκ.




Lot. 6088.....**Starting Price: 25 €**
 ΑΘΗΝΑ - Athens, c.1940. Αργυροτυπία 24x18εκ.




Lot. 6089.....**Starting Price: 75 €**

Landing of German Troops in Kos island WWI (16.10.1943 & 15.12.1943) / Απόβαση Γερμανικού στρατού στην Κω. Three (3) photographs with typewritten text and cachets "Copyright TRANSOCEAN Berlin", "Photoreportage Trampus / Paris", "Societe Du Petit Parisien" on reverse. Dim.18x24cm, 16x24cm & 18x13cm. Hand-drawn parts of photos and editing designs.



Lot. 6090.....**Starting Price: 85 €**

Αθήνα, π. 1950. 5 αεροφωτογραφίες μεγάλου μεγέθους, 18x21 εκ., που απεικονίζουν την Αθήνα και την Επίδαυρο. Ασπρόμαυρες, σε πολύ καλή κατάσταση.



Lot. 6091.....**Starting Price: 40 €**

Φωτογραφία του Γεωργίου Παπανδρέου με χειρόγραφη αφιέρωση και υπογραφή. Σε κάδρο. Διαστ. 35x26εκ.



Lot. 6092.....**Starting Price: 70 €**

[Ναύπλιο] William Keith Chambers (W. K. C.) Guthrie (1906-1981). Silver-printed photograph of Nafplia island of Bourtzi and Hills of the Argolid from Nafplia quay, Greece 1951. Photo dim.17x25cm, framed. W. K. C. Guthrie was a Scottish classical scholar, best known for his "History of Greek Philosophy", published in six volumes, 1962. He served as Laurence Professor of Ancient Philosophy at the University of Cambridge and as Master of Downing College, Cambridge.

Original Works of Art: Sketches, Watercolours etc



Lot. 6094.....**Starting Price: 120 €**
Greece, children in traditional costumes c.1840. 3 drawings, pencil & watercolour on paper. Dim.10x15cm & 9x11cm.



Lot. 6095.....**Starting Price: 90 €**
Parthenon Marbles - Γλυπτά Παρθενώνα, c.1840. **Four (4) drawings**, pencil & watercolour on paper presenting scenes from the North pediment of Parthenon. 4 σχέδια (μολύβι και ακουαρέλα) που παρουσιάζουν τμήματα της βόρειας ζωφόρου και σκηνές από την πομπή των Παναθηναίων & το αγώνισμα των αποβατών. Dim. 17x14cm, 20x16cm, 18x16cm & 18x14cm.

→ The following two lots (in total 12 aquarelles) was consisting in the past a single collection of original watercolours, all attached on 2nd half of 19th century colour papers. Although almost all relating to the Levant, they come clearly from different provenances. The first collection of 5 watercolours comes most possibly from a local Levantine production (produced by the same painter) and are unsigned as usual. The second collection of 6 watercolours are clearly produced by a Western painter. One signed: "R. W. Weir", one other with initials "R. W."



Lot. 6096.....**Starting Price: 580 €**

A set of 5 original watercolour paintings, each 20x15cm, depicting people of the Levant: one Christian and one Muslim lady (probably Greek and Turkish), a Dervich and two Ottoman officials. Style suggest an oriental painter. The watercolours present significant similarities with other watercolours produced by Bogos Tatikian in Smyrna around 1850s, and thus could be attributed to him. Colours bright and typically Levantine, faces of people worked by obviously a talented painter. Black frame around, also clearly seen in other Tatikian productions, some small defects on the paintings from the time (mostly light cracks of the colours or a light browning, in few places) but overall very good condition. Attached later on 2nd half 19th century papers, frayed at edges. A FINE SET OF ORIGINAL WATERCOLOURS PRODUCED IN THE LEVANT



Lot. 6097..... Starting Price: 580 €

Robert Walter Weir: A collection of 6 original watercolour paintings. 4 with Levant subjects by Weir (most around 25x18cm, one 20x14cm) and one from an unknown painter 11x8cm, all attached later on 2nd half 19th century papers. Robert Weir (1803-1889) was a well known American painter of the 19th century. Following the trends of the time, he was inspired by the Levant, although it is unclear if he had ever visited the area. However, his 4 splendid watercolours with Levantine subjects (a pair of horsemen, signed R.W. , a lady in her sofa etc) suggest an eyewitness, most probably in Palestine. Two other fine watercolours from the same hand, one signed "R. W. Weir", depict western people (a man and a lady). Finally the 7th watercolour, a Turkish porter, comes from another painter, most probably a Levantine as the style suggests. Some edges frayed, but overall a fine condition, without any cracking in the colours. A FINE SET OF 7 ORIGINAL WATERCOLOURS.



Lot. 6098..... Starting Price: 100 €

XIII Διεθνής Εκθεση Θεσσαλονίκης 1938. Ελαιογραφία σε ξύλινη πινακίδα που απεικονίζει τον Λευκό Πύργο με τον έφιππο Μέγα Αλέξανδρο ανάμεσα σε σημαίες εθνών. Διακρίνεται ανάμεσά τους και η σημαία της ναζιστικής Γερμανίας.

Antique Engravings & Prints

→ The following 10 early lithographs are coming from the second edition of the famous work of Melling, "Voyage pittoresque de Constantinople et des rives du Bosphore", published by Goubaut in Brussels in 1822 (first edition: Paris 1819). Melling's impressive views are considered among the finest ever printed of Constantinople area. In this edition the plates have been re-engraved in a smaller format.



Lot. 6099.....**Starting Price: 120 €**
 Melling-Goubaud, "Vue des anciens chateaux d'Europe et d'Asiesur le point le plus etroit du Bosphore", Bruxelles, Calcographie Royale, 1822. Fine view (36x25cm in 47x33cm sheet) of Bosphorus. Fine condition. Light waterstain on left margin, far from printed area.



Lot. 6100.....**Starting Price: 120 €**
 Melling-Goubaud, "Kiosque de Bebek", Bruxelles, Calcographie Royale, 1822. Fine view (36x25cm in 47x33cm sheet) of the palace and houses at Bebek alongside Bosphorus. Overall fine condition.



Lot. 6101.....**Starting Price: 120 €**
 Melling-Goubaud, "Vue de la partie Occidentale de Buyuk Dere sur la Rive European du Bosphore", Bruxelles, Calcographie Royale 1822. Impressive view (36x26cm in 47x33cm sheet) of Bosphorus from the edges of the Buyuk Dere. Scattered spotting outside printed area, otherwise fine.



Lot. 6102.....**Starting Price: 100 €**
 Melling-Goubaud, "Interieur d'un Café Public sur la place de Top-Hane", Bruxelles, Calcographie Royale, 1822. This excellent view (37x26cm in 47x33cm sheet) of the interior of a traditional Turkish Coffee shop is one of the very first accurately designed. A light marginal waterstain, far from the printed area, overall in fine condition.



Lot. 6103.....Starting Price: 100 €

Melling-Goubaud, "Marche Solonelle du Grand Seigneur le jour du Bairam", Bruxelles, Calcographie Royale, 1822. Fine view (36x25cm in 47x33cm sheet) of the traditional Bayram parade in Constantinople. Very good condition. Light spotting and light waterstain out of the printed area, frayed at upper edges, image clean and bright.



Lot. 6104.....Starting Price: 110 €

Melling-Goubaud, "Vue de Hounkiar Iskelesi", Bruxelles, Calcographie Royale, 1822. Fine view (36x25cm in 47x33cm sheet) of the Bosphorus depicted with sailing ships. Light marginal waterstain and spotting far from printed area. Overall fine condition.



Lot. 6105.....Starting Price: 120 €

Melling-Goubaud, "Vue des iles des Princes", Bruxelles, Calcographie Royale, 1822. Impressive view (36x26cm in 47x33cm sheet) of Princes islands (Πριγκηπόννησα) with Constantinople in the foreground. One small brown spot in the plate, light marginal waterstain outside printed area, otherwise very good.



Lot. 6106.....Starting Price: 120 €

Melling-Goubaud, "Vue du village de Tarapia sur la rive Europeenne du Bosphore". Bruxelles, Calcographie Royale, 1822. This excellent view (37x26cm in 47x33cm sheet) of Tarapia is one of the very first accurately designed of this well known suburb now of Constantinople alongside Bosphorus. Light marginal spotting and browning, outside printed area, image clean and bright, overall in very good condition.



Lot. 6107.....Starting Price: 120 €

Melling-Goubaud, "Vue de la Place et de la Fontaine de TOP-HANE", Bruxelles, Calcographie Royale, 1822. Fine view (36x25cm in 47x33cm sheet) of the Top-Hane fountain and area with Saint Irini church. Fine condition. Waterstain, spotting and browning in the margins, far from printed area. Very light spotting inside printing area. Very good overall.



Lot. 6108.....Starting Price: 150 €

Melling-Goubaud, "Vue d'une partie de la ville de Constantinople avec le point du Serail, prise du faubourg de Pera", Bruxelles, Calcographie Royale, 1822. Impressive view (36x25cm in 47x33cm sheet) of Constantinople taken from Pera, with Golden Horn, Saint Sophia and Top Kapi Palace. Light spotting along margins, just entering in printed area. Image clean and bright. Overall very good condition.



Lot. 6109.....**Starting Price: 100 €**
 [Φώτιος Καραπάνος] "Photius Carapano. Senator of the Greek Government in 1822. Governor of the island of Naxia in 1824... ", from Adam de Friedel "The Greeks. Twenty-four Portraits..." 1826. Διαστ. 28x40εκ. Επιχρωματισμός με το χέρι. Πορτρέτο του πολιτικού και αγωνιστή της Επανάστασης του '21 από τη Νάξο, Φώτιου Καραπάνου, με δείγμα της υπογραφής του.



Lot. 6110.....**Starting Price: 280 €**
 DUPRE Louis, "Bilesikdji, Armenien / L. Dupre del. / Lith. De Lemerrier" from "Voyage a Athenes et a Constantinople, ou collection de portraits, de vues et de costumes grecs et ottomans..." 1825. Rare hand-coloured lithograph dim.28x40cm on sheet 45x60cm. Marginal tears (not affecting lithogr. area), light creasing and light marginal spotting.




Lot. 6111.....**Starting Price: 300 €**
 DUPRE Louis, "Un Prince Armenien et sa Femme (Duz-Oglou) / Dupre del. / Imp. de Lemerrier, Benard et Cie" from "Voyage a Athenes et a Constantinople, ou collection de portraits, de vues et de costumes grecs et ottomans..." 1825. Rare hand-coloured lithograph dim.28x40cm on sheet 45x60cm. Marginal tears, and small edge chipped parts, one tear entering lithographed area for 1.5cm, light creasing and light marginal spotting.



Lot. 6112.....**Starting Price: 170 €**
 DUPRE Luis, MOTTE O, "Un boucher Albanais. a Athenes / Lith. de O. Motte / PL XX" from "Voyage a Athenes et a Constantinople...", Imprimerie de Dondey-Dupre, Paris, 1825. Hand-coloured lithograph. Light spotting throughout, small marginal tear. Dim. 38x54cm.



Lot. 6113.....Starting Price: 140 €
 [ΑΛΗ ΠΑΣΑΣ - ALI PASHA] "ALI - TEBELEN / Mauzaisse / Lithog. De C. Motte", c.1825. Scarce portrait of Ali Pasha engraved by C. Motte after the painting of Jean-Baptiste Mauzaisse. Publisher's blind stamp and title "Contemporains Etrangers". Dim.34x48cm. Light creases throughout, small marginal minor tears.



Lot. 6114.....Starting Price: 100 €
 [Ιωάννης Στάμου Λογοθέτης] "John Logotheti Senator of the Executive Body in Greece..in course of Publication in London by A. Friedal & sold by the principal book & printsellers in town & Country / Bouvier Lithog." From Adam de Friedel "The Greeks. Twenty-four Portraits..." 1826. Πορτρέτο του πολιτικού και αγωνιστή της Επανάστασης του 21 από τη Λιβαδειά, με δείγμα της υπογραφής του. Διαστ.32x46εκ Λεκές νερού.



Lot. 6116.....Starting Price: 220 €
 Μεταξωτό Κάλυμμα Αγίας Τράπεζας (Ειλητό) 1837. Τυπωμένος τίτλος «Χαλκογραφηθέν εν Λιβόρνω δαπάνη του Πανασιώτατου. Αρχιμανδρίτη Κ. Ιωακείμ Βαλαμόντε εν έτει 1837, καθιερωθέν παρά του Πανιερωτάτου Κυρίου Κυρίου» στον οποίο έχουν συμπληρωθεί χειρόγραφα και με μελάνη: "Σάμος Ιουνίου 4 1872 ... Καθηγουμενου της Ν. Ζωοδόχ: Πηγής κυριου κυριου ΙΑΚΩΒΟΥ (εν τω κατά την Σκάλαν Ναώ της Ευαγγελίστριας". Διπλωμένο με φθορές στα διπλώματα και ένα λεκέ. Διαστάσεις 50x67εκ.

20th Century Engravings & Prints



Lot. 6117.....Starting Price: 100 €

"Ο ΝΕΟΣ ΑΡΙΣΤΟΦΑΝΗΣ" τεύχος Νο. 167, έτος ΙΖ. Αθήνα, 2.9.1889, Αριθ. 29. Εκδότης Π. ΠΗΓΑΔΙΩΤΗΣ. folio, 414 x 303 mm. Τετρασέλιδο τεύχος με πεζά και έμμετρα σατιρικά κείμενα στις σελίδες 1&4, έγχρωμη δισέλιδη σατυρική λιθογραφία (σελ.2&3), "Ο Υπουργός των Στρατιωτικών της Ελλάδος επιθεωρών τους παρ αυτού προβιβασθέντας". Μικρές φθορές στις άκρες.



Lot. 6118.....Starting Price: 100 €

"Ο ΝΕΟΣ ΑΡΙΣΤΟΦΑΝΗΣ" τεύχος Νο. 277, έτος ΙΘ. Αθήνα, 1 Δεκεμβρίου 1891, Αριθ. 47. Εκδότης Π. ΠΗΓΑΔΙΩΤΗΣ. folio, 414 x 303 mm. Τετρασέλιδο τεύχος με πεζά και έμμετρα σατιρικά κείμενα στις σελίδες 1&4. Έγχρωμη δισέλιδη λιθογραφία (σελ.2&3), "Μπουκέτο από φίλους του Αριστοφάνους". Επιδιορθωμένα σχισίματα στις άκρες.



Lot. 6119.....Starting Price: 150 €

"Απαγκονισμός και διαπόμπευση του Πατριάρχη Γρηγορίου Ε". Πιθανώς Εκδ. Γεωργ. Παπαδημητρίου και Σία. Διαστάσεις 59 x 46 εκ. Σε κορνίζα.



Lot. 6120.....Starting Price: 200 €

"Ο Επίσκοπος Παλ. Πατρών Γερμανός Υψώνων την Σημιαίαν της Επανάστασεως εν τη Μονή της Αγ. Λαύρας τη 25 Μαρτίου 1821 / Εκδότης Λιθ. Της Β. Αυλής Ε. Λοβέρδου & Γ. Γρύσπου, Πειραιεύς". Λαϊκή χρωμολιθογραφία π.1900 βασισμένη στον πίνακα του Λουδοβίκου Λιπαρίνι (1800-1856). Διαστ. 63x48εκ. Με φθορές.



Lot. 6122.....Starting Price: 220 €

ΧΡΗΣΤΙΔΗΣ, "Ο Αλή Πασσάς και η Βασιλική (εικών Β) το τέλος του τυράννου...", Εκδότης Γ. Χρηστίδης Αθήνα. Λαϊκή λιθογραφία με υπογραφή (τυπωμένη) Σ. Χρηστίδης. Διαστάσεις 61x46εκ. Σε κάδρο. Φθορές.



Lot. 6123.....Starting Price: 300 €

Η Πολιορκία του Μπιζανίου, ΑΒαλκανικός πόλεμος 1913. Εκδότης Βιβλιοπωλεία Ανδρ. Β. Πάσχα εν Αθήναις & Πάτρας, Λιθ. Της Βασ. Αυλής Ε. Λοβέρδου & Γ. Γρύσσπου εν Πειραιεί. Σπάνια λαϊκή λιθογραφία παραλλαγή του σχεδίου του Κ. Χάουπτ. Σχισίματα περιμετρικά και λεκές στο άνω τμήμα. Διαστάσεις 63x47 εκ.

Lot. 6124.....Starting Price: 280 €

"Η Υποδοχή του Βασιλέως Κωνσταντίνου εν Νέο Φάληρο // La reception du Roi Constantine au Nouveau Phalere / Κ. Χάουπτ / Έκδοσις Κεντρικού Βιβλιοπωλείου Δράκου Παπαδημητρίου, Αθήναι". Σπάνια χρωμολιθογραφία του Κ. Χάουπτ που αποτυπώνει την πανηγυρική επιστροφή του Βασιλιά Κωνσταντίνου μετά την επιτυχή έκβαση των Βαλκανικών Πολεμών. Λείπουν τμήματα από το κάτω και δεξί τμήμα. Μικρές φθορές στις άκρες. Διαστάσεις 62x47εκ.



Lot. 6125.....Starting Price: 200 €

ΧΡΗΣΤΙΔΗΣ Σωτ., [ΒΕΝΙΖΕΛΟΣ Ελευθέριος], Εκδότης Κ. Αλικιώτης & ΣΙΑ. Χρωμολιθογραφία διαστ. 48x62εκ. με φθορές και επιδιορθώσεις.



Lot. 6126.....Starting Price: 220 €

ΧΡΗΣΤΙΔΗΣ Σωτ., "Ο Βασιλεύς των Ελλήνων Κωνσταντίνος ΙΒ' ο Νικητής», Εκδότης Σωτ. Χρηστίδης, Λιθογραφ. Γ. Χατζη-Σάββα. Ο τίτλος επικολημένος πάνω σε προγεννέστερα τυπωμένο τίτλο «Ο Δαφνοστεφής Στρατηλάτης και διάδοχος ... Κωνσταντίνος ο Νικητής» προφανώς μετά την δολοφονία του βασιλέα Γεωργίου. Χρωμολιθογραφία διαστ. 49x69εκ. με φθορές, επιδιορθωμένη.



Lot. 6127.....**Starting Price: 180 €**
 ΧΡΗΣΤΙΔΗΣ Σωτ., "ΓΕΝΟΒΕΦΑ εικ.Γ' / ENEVIERE Tabl. III", λιθογραφείον Γ. Κόλμαν, Κεντρ. Βιβλιοπωλ. Δράκου Δ. Παπαδημητρίου. Χρωμολιθογραφία διαστ. 73x64εκ. με φθορές και συμπληρώσεις. Επιδιορθωμένη



Lot. 6128.....**Starting Price: 70 €**
 ΕΛΕΥΘΕΡΙΟΣ ΒΕΝΙΖΕΛΟΣ, π.1920, σπάνια χρωμολιθογραφία, πορτραίτο, σε σχέδιο Χάουπτ Κ., 40x60 εκ., με ελαφρές τσακίσεις και διαβρώσεις από υγρό στοιχείο. Σε ξύλινο κάδρο.



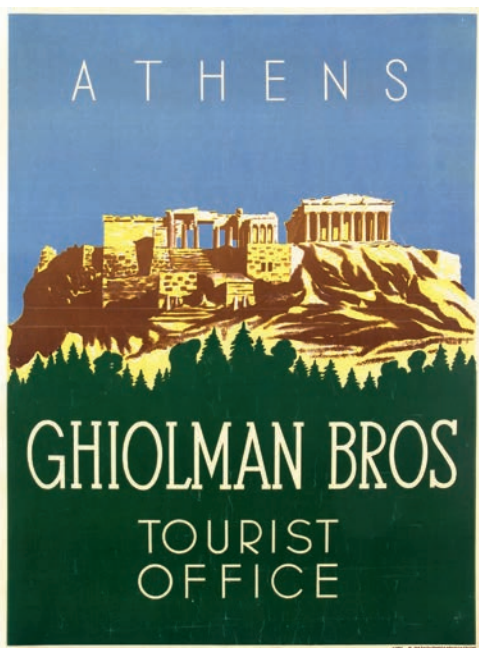
Lot. 6129.....**Starting Price: 130 €**
 "Ο Αντιβασιλεύς των Ελλήνων Παύλος Κουντουριώτης 15 Οκτωβρίου 1920 / Le Vice-Roi des Hellenes Paul Countouriotis 15 Octobre 1920", Εκδότης Δράκος Παπαδημητρίου, Λιθογρ. ΕΡΓΙΝΟΥ. Λιθογραφία διαστ. 44x56εκ. Με φθορές. Επιδιορθωμένη.



Lot. 6130.....**Starting Price: 550 €**
 "ΑΕΡΑ! ΑΕΡΑ ΠΑΙΔΙΑ!", ΠΑΤΡΙΩΤΙΚΗ ΕΝΩΣΙΣ, Λιθογρ. Λουρόπουλου & Λουμάκη – Αθήναι. Σπάνια προπαγανδιστική χρωμολιθογραφία αφίσα της Βενιζελικής πολιτικής οργάνωσης «Πατριωτική Ενωση» για τον Ά Παγκόσμιο Πόλεμο (1917-1918). Σκοπός της Πατριωτικής Ενώσεως ήταν, όπως αναφέρεται στα τυπωμένα στα επιστολόχαρτα της οργάνωσης "η αδελφωσις των Ελλήνων προς εξυπηρέτησιν της εμπολέμου πατρίδος". Διαστάσεις 55x 84εκ. Σε κάδρο. («Ελληνικές Αφίσες», Σ. Καραχρήστος, Νο.20)

For additional and more detailed images, visit
 the online auction catalogue at:
www.karamitsos.com

Αφίσες / Posters



Lot. 6131.....Starting Price: 260 €
 "ATHENS / GHIOLMAN BROS Tourist Office". Scarce poster issued by one of the oldest tourist offices established in Greece "Ghiolman Bros" (Αφοι Γκιόλμαν), printed by B. Papachrysanthou (λιθογρ. Παπαχρυσάνθου Β.) in Athens. Dim. 60x80cm. Linen backed. Creased.



Lot. 6132.....Starting Price: 380 €
 Βιτωρής Δ., "GREECE ", 1938. Travel poster published by the Under - Secretariat of State for the Press and Tourism in May 1938, No 113-10.000. Printed in Greece by "Aspiotis - Elka Ltd", Athens. Dim. 69x101cm. Linen backed. Creased on edges. [Καραχρήστος 294].



Lot. 6133.....Starting Price: 380 €
 Βυζάντιος Π., "GRECE / Iles de LEgee / Un Mole", 1948. Travel poster published by the Secretariat of Tourism in June 1948, No 12-5.000. Printed in Greece by "Aspiotis - Elka Ltd", Athens. Dim. 60x80cm. Linen backed. Excellent condition. [Καραχρήστος 305].




Lot. 6134.....Starting Price: 350 €
 [Mont Athos / Άγιο Όρος], Κοσμαδόπουλος Γ., "GRECE / MONT ATHOS", 1949. Travel poster depicting **Simonopetra Monastery (Μονή Σίμωνος Πέτρας)** published by the National Tourist Organization (E.O.T.) June 1949, No 13-5.000. Printed in Greece by "M. Pechlivanides & Cie" (Εκτυπώσεις Πεχλιβανίδης), Athens. Dim. 59x79cm. Linen backed. [Καραχρήστος 301].




Lot. 6135.....Starting Price: 250 €
 ΜΟΡΑΛΗΣ, Γιάννης, GREECE, Island of Hydra, Αθήνα, Ασπιώτη- ΕΛΚΑ, 1952. Έγχρωμη αφίσα (φωτολιθογραφία), 60x 80 εκ., έκδοση του Ε.Ο.Τ. Με οριζόντια τσάκισή.



Lot. 6136.....Starting Price: 280 €
 BOSWELL, "Salonica White Tower", Αθήνα, Μ. Πεχλιβανίδης, 1952. Έγχρωμη αφίσα (φωτολιθογραφία), 60x 80 εκ., έκδοση του Ε.Ο.Τ.. Πάνω σε ύφασμα. Με ελαφρές τσακίσεις. Σε πολύ καλή κατάσταση/ Athens, Pechlivanidis, M., 1952. Original vintage poster 23.5x 31.5 cm., advertising travel to Greece, edited by the National Tourist Organization. Depicted is the Salonica White Tower. Slightly creased, on cloth. Very fine.



Lot. 6137.....Starting Price: 140 €
 D. Harissiadis / Δ. Χαρισιάδης. "GREECE Aegean Cruises / Spring 1954 / SS Delphini". Travel poster for the island of Santorini / Greece advertising Aegean Cruises. Edited by the National Tourist Organization (E.O.T.) June 1953, No 9-10.000 - June 1953. Printed in Greece by "Phoenix", Co Ltd, Athens. Dim. 60x80cm. Minor edge bumping.



Lot. 6138.....Starting Price: 150 €
 V. Papaioannou / Βούλα Παπαϊωάννου, "GREECE - Island of Mykonos". Greek travel poster for the Island of Mykonos / Greece, 1953. Edited by the National Tourist Organisation. Printed in Greece by "Phoenix,, co Ltd Athens NO 10-10.000 - June 1953. Dim. 80 x 60cm. Photo by the influential Greek photographer V. Papaioannou, depicting the Myconian architecture, in a motif that today is considered classic & representative of the Myconian character. Light creasing.

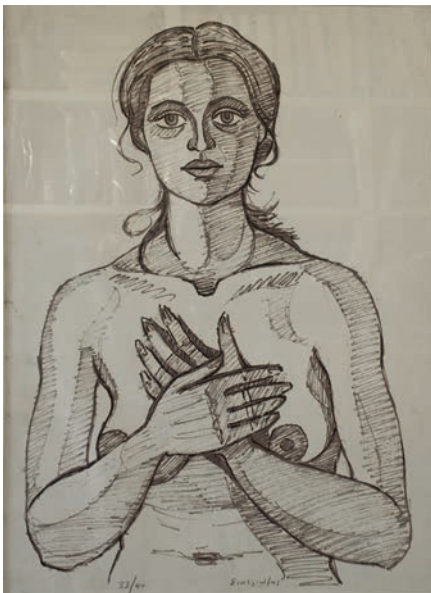


Lot. 6139.....Starting Price: 140 €
 D. Harissiadis / Δ. Χαρισιάδης. "GRECE / Corfou: Monastere des Vlacherainon et ile Pontikonisi". Travel poster for the island of Corfu. Edited by the National Tourist Organization (E.O.T.) January 1960, No 33-10.000. Printed in Greece by "M. Pechlivanidis et Cie", Athens. Dim. 70x100cm. Linen backed. Extremely fine condition.



Lot. 6140.....Starting Price: 200 €
 Guy Georget, "Greece / Air France", 1959. Coloured Lithograph, Travel Poster from France, 62x99 cm. Featuring Cycladic architecture & landscape. Printed in France: Imp. S. A. Courbet, Paris. Lightly creased on edges. Very good condition. Note that the poster was also printed with the name "Grece" as well.

~~~~ Νεοελληνική Χαρακτική / Contemp. Greek Engravings ~~~~



Lot. 6141.....Starting Price: 200 €
 ΣΙΚΕΛΙΩΤΗΣ Γιώργος, μεταξοτυπία με αριθμηση και υπογραφή με μολύβι "33/40 / Σικελιώτης" στο κάτω μέρος. Διαστάσεις 65x47εκ. Σε κάδρο. George Sikeliotis, signed and numbered "33/40" screen-print, dim.65x47cm.



Lot. 6142.....Starting Price: 200 €
 ΣΙΚΕΛΙΩΤΗΣ Γιώργος, μεταξοτυπία με αριθμηση και υπογραφή με μολύβι "33/40 / Σικελιώτης" στο κάτω μέρος. Διαστάσεις 65x47εκ. Σε κάδρο. George Sikeliotis, signed and numbered "33/40" screen-print, dim.65x47cm.



Lot. 6143.....Starting Price: 300 €

ΕΓΓΟΝΟΠΟΥΛΟΣ Νίκος, μεταξοτυπία με αριθμηση και υπογραφή με μολύβι "199/240 / Ν. Εγγονόπουλος" στο κάτω μέρος. Διαστάσεις 46x55εκ. Σε κάδρο. Nikos Engonopoulos, signed & numbered "199/240" colour screen-print, dim.46x55cm.



Lot. 6144.....Starting Price: 200 €

ΜΥΤΑΡΑΣ Δημήτρης, μεταξοτυπία, με αριθμηση και υπογραφή με μολύβι "126/249" "Δ. ΜΥΤΑΡΑΣ" στο κάτω μέρος. Διαστάσεις 88 x 62 εκ. Σε κορνίζα χωρίς τζάμι. Dimitris Mytaras, signed & numbered screen-print "126/249", dim. 88x62cm.



Lot. 6145.....Starting Price: 180 €

GALANIS D., signed coloured woodcut dim. 35.5x24cm. ΓΑΛΑΝΗΣ Δημήτρης (1882-1966). έγχρωμη ξυλογραφία, υπογεγραμμένη. Διαστάσεις χαρακτ. 35,5 x 24 εκ, σε κάδρο.



Lot. 6146.....Starting Price: 140 €

Γαλάνης Δ. (Galanis D.), χαλκογραφία "Τοπίο", εκτός αριθμησης υπογεγραμμένο στο κάτω περιθώριο. Διαστάσεις 12x18εκ.



Lot. 6147.....Starting Price: 140 €

Γαλάνης Δ. (Galanis D.), έγχρωμη χαλκογραφία, εκτός αριθμησης, υπογεγραμμένο στο κάτω περιθώριο. Διαστάσεις 25,5x19εκ.



Lot. 6148.....Starting Price: 70 €

ΓΑΛΑΝΗΣ Δημήτρης (1882-1966). Χαλκογραφία, με υπογραφή "e.a. D. Galanis" στο κάτω περιθώριο. Διαστάσεις χαρακτ. 14 χ 10 εκ σε φύλλο 23 χ 29εκ.



Lot. 6149.....Starting Price: 140 €

GALANIS D., etching signed in pencil dim. 21x16cm. ΓΑΛΑΝΗΣ Δημήτρης (1882-1966). Οξυγραφία, υπογεγραμμένη με μολύβι στο κάτω περιθώριο. Διαστάσεις χαρακτ. 21 χ 16εκ, σε κάδρο.



Lot. 6150.....Starting Price: 75 €

ΤΑΣΣΟΣ Α. Λιθογραφία αριθμημένη (628/1000) και υπογεγραμμένη κάτω δεξιά, διαστ. 46χ33εκ. Σε κορνίζα.




Lot. 6151.....Starting Price: 100 €

Κογεβίνας Λυκούργος. Χαλκογραφία με τα αρχικά "LK" τυπωμένη λεζάντα "Athens-Acropolis / LAcropole / No 15 Copyright L. Kogevinas, Paris". Διαστάσεις 21,3χ15,8εκ.

Lot. 6152.....Starting Price: 480 €

Κεφαλληνός Γ. Ξυλογραφία σε όρθιο ξύλο, πορτραίτο του Τζώρτζη Αθανασιάδη εκδότη της εφημερίδας "Βραδυνή", με χειρόγραφο αριθμό αντιτύπων "5/20" και υπογεγραμμένο στο κάτω δεξί περιθώριο. Διαστάσεις χαρακτηριστικού 27χ37εκ, σε κάδρο διατ. 53χ73εκ






Lot. 6153.....**Starting Price: 100 €**
ΘΕΟΔΩΡΟΠΟΥΛΟΣ Α., ξυλογραφία υπογεγραμμένη κατω
 δεξιά, διαστ. 23χ26εκ. Σε κορνίζα.



Lot. 6154.....**Starting Price: 200 €**
Θεοδωρόπουλος Αγγελος. Χαλκογραφία με χειρόγραφη
 αριθμηση "2/15" και υπογραφή στο κάτω περιθώριο.
 Διαστάσεις 22,7χ29,5εκ.



Lot. 6155.....**Starting Price: 70 €**
 Σεμερτζίδης Βάλιας (Βαλεντίνος). Εγχρωμη χαλκογραφία
 "Θερισμός", αριθμημένη "64/100" και υπογεγραμμένη στην
 άνω δεξιά γωνία (μελάνη). Διαστάσεις 33,3χ27,5εκ.



Lot. 6158.....**Starting Price: 110 €**
 Γράββαλος Π. Πορτραίτο του Οδυσσέα Ελύτη. Χαρακτικό
 υπογεγραμμένο, αριθμημένο "162/250" και με ένδειξη
 χρονολογίας "1980" στο κάτω περιθώριο. Διαστάσεις
 19χ24εκ.



Lot. 6156.....**Starting Price: 50 €**
ΦΑΡΣΑΚΙΔΗΣ Γιώργος, "Αφιέρωμα στο Νίκο Μπελογιάννη",
 ξυλογραφία 7 χ 10.5εκ, υπογεγραμμένη με μολύβι στο κάτω
 περιθώριο. Σε φύλλο 17,5 χ 24εκ.




Lot. 6159.....**Starting Price: 130 €**
 ΓΡΑΒΒΑΛΟΣ Παναγιώτης (χαράκτης). Original designers sketch, hand painted. Essay for the 2,50 dr. stamp of the commemorative issue for the Union of Dodecanese - never approved. Signed by the engraver P. Gravvalos, 1967.



Lot. 6160.....**Starting Price: 130 €**
 ΣΠΕΡΑΝΤΖΑΣ Β. Εγχρωμη λιθογραφία, αριθμημένη (161/200), διαστ. 25x18εκ, υπογεγραμμένη κάτω δεξιά. Σε κορνίζα.



Lot. 6161.....**Starting Price: 170 €**
 ΣΠΕΡΑΝΤΖΑΣ Β. Εγχρωμη λιθογραφία, αριθμημένη (36/70), διαστ. 24x24εκ, υπογεγραμμένη κάτω δεξιά. Σε κορνίζα.



Lot. 6162.....**Starting Price: 200 €**
 ΣΠΕΡΑΝΤΖΑΣ Β. Εγχρωμη λιθογραφία, αριθμημένη (68/70), μεγάλων διαστ. 46x66εκ, υπογεγραμμένη κάτω δεξιά. Σε κορνίζα.




Lot. 6163.....**Starting Price: 30 €**
 ΧΑΡΟΣ Βασίλης (1938 - 2000), Αριθμημένο (4/20) χαρτακιό του 1977 υπογεγραμμένο με μολύβι στο κάτω περιθώριο "IV/XX IMP. Βασίλης Χάρος 1977". Διαστ. 15 x 20εκ, σε φύλλο 24 x 32εκ.



Lot. 6164.....**Starting Price: 50 €**
 Martha Sakellariou, "The Birth" circular copper engraving diam. 27cm, signed. Μάρθα Σακελλαρίου, "Η γέννηση", κυκλικό τύπωμα (χαλκογραφία), με υπογραφή και την ένδειξη Ε.Α. (εκτός αρίθμησης) στο περιθώριο.



Lot. 6165.....Starting Price: 30 €
ΤΖΩΡΤΖΙΝΗΣ ΠΑΝΟΣ (1950-2005). Χαλκογραφία 1989, με υπογραφή και χρονολόγηση "Ε.Α. Τζωρτζίνης 89" στο κάτω περιθώριο. Διαστάσεις χαρακτ. 11,5 χ 14.5 εκ σε φύλλο 18.5 χ 25εκ.



Lot. 6166.....Starting Price: 65 €
ΓΟΥΡΖΗΣ Γιάννης, Ξυλογραφία σε όρθιο ξύλο, υπογεγραμμένη με μολύβι στο κάτω περιθώριο, διαστ. 7,5 χ 8,5εκ σε φύλλο 24 χ 33εκ. Σε κάδρο.



Lot. 6167.....Starting Price: 110 €
Γουρζής Γιάννης, Ξυλογραφία Δοκίμιο "Ρήγας Φεραίος", εκτός αρίθμησης με υπογραφή και χρονολογία "1997" στο κάτω περιθώριο. Διαστάσεις 17,3χ21,1εκ.

~~~~~ **20th Cent. World Engravings & Prints** ~~~~~



**Lot. 6168**.....Starting Price: 480 €  
**Maurice de Vlaminck** black&white lithograph on japon imperial paper. Size: 21x24,6. Signed both on the plate and on the lower right margin with pencil. Very good condition



**Lot. 6169**.....Starting Price: 480 €  
**Maurice de Vlaminck** black&white lithograph on japon imperial paper. Size: 21,6x24,9. Signed both on the plate and on the lower right margin with pencil. Very good condition

For additional and more detailed images, visit  
the online auction catalogue at:  
[www.karamitsos.com](http://www.karamitsos.com)



**Lot. 6170**.....**Starting Price: 1100 €**  
**Andre DERAINE** colored lithograph on japon nacre paper. Size: 53,2x24,3. Signed with pencil on the lower right margin. Very good condition.



**Lot. 6171**.....**Starting Price: 600 €**  
**Andre DERAINE** colored lithograph on japon nacre paper. Size: 14,4x20,8cm. Signed with pencil on the lower right margin. Very good condition.



**Lot. 6172**.....**Starting Price: 680 €**  
**Andre DERAINE** colored lithograph on japon nacre paper. Size: 25x30cm. Signed with pencil on the lower right margin. Very good condition.



**Lot. 6173**.....**Starting Price: 65 €**  
**BORES Francisco**, colored lithographic print "La Terre", from art magazine "derriere le miroir" published by Maeght Gallery, France, 1937. Dimensions : 35,5x26 cm. Excellent condition.




**Lot. 6174**.....**Starting Price: 100 €**  
**Jean Cocteau**. Coloured lithograph, signed in plate. Size 20.9x28.5cm.




**Lot. 6175**.....**Starting Price: 65 €**  
**BONNARD Pierre**, colored lithographic printing from art magazine "derriere le miroir" published by Maeght Gallery, France, 1960. another b&w print in reverse. Dimensions: 35x26 cm. Excellent condition.






Lot. 6176..... Starting Price: 850 €  
**PABLO PICASSO.** Christmas card "con nuestros mejores deseos, Navidad 1960". (best wishes, Christmas 1960). Printed label: "Original de Pablo Picasso". Printed signature and date 7.11.60



Lot. 6177..... Starting Price: 65 €  
**CALDER, Alexander** coloured lithograph from art magazine "derriere le miroir" published by Maeght Gallery, France, 1968. Dimensions : 28x38cm. Text in reverse. Excellent condition



Lot. 6178..... Starting Price: 65 €  
**MATISSE HENRI,** "Woman in red flowered hat", 1935. Lithographic printing from the art magazine "derriere le miroir" published by Maeght Gallery, 1970. Framed. Print size: 26,5x36,5 cm. Frame size: 43x53,5cm



Lot. 6179..... Starting Price: 120 €  
**"Le dernier PICASSO 1953 - 1973 - Musée national d'art moderne - Centre Georges Pompidou",** Editions du Centre Pompidou, 1987, Nu couché, 1967, Succession Picasso, Conception graphique: Christian Beneyton. Poster dim. 51x70cm. Light creases.

## Διάφορα Χαρακτικά / Various Prints



**Lot. 6180**.....Starting Price: 30 €  
 ΙΩΑΝΝΗΣ ΜΕΤΑΞΑΣ, π. 1930, Εκδοτικό Οίκος ΑΣΤΗΡ ΑΛ. & Ε. Παπαδημητρίου / ΑΣΠΙΩΤΗ-ΕΛΚΑ. Αφίσα No. 83, 42.5x29εκ.. Σε πολύ καλή κατάσταση.



**Lot. 6181**.....Starting Price: 20 €  
 ΠΑΝ ΤΑ ΧΡΟΝΙΑ ΤΗΣ ΣΚΛΑΒΙΑΣ / Λόγια Αρ. Κουρτίδου / Μουσική Ν. Λαβδά / Εκδ. οίκος Μουσική, λιθ. ΖΕΥΞΙΣ. Ολοσέλιδο λιθόγραφο που παρουσιάζει τον Ελληνικό στρατό να οδεύει στεφανωμένος προς την Αγιά Σοφιά. Διαστ. 25.5x36εκ, σελ. 8.



**Lot. 6182**.....Starting Price: 30 €  
 Vintage lithograph pre-WWII printed poster of the Governor of Greece Ioannis Metaxas. Printed by Ang. Apergis & Son, Athens. Sized 42x58 cm. Two small wormholes.



**Lot. 6183**.....Starting Price: 20 €  
 ΑΛΕΞΑΝΔΡΟΣ ΠΑΠΑΓΟΣ, π. 1940, Εκδοτικός Οίκος ΑΣΤΗΡ ΑΛ. & Ε. Παπαδημητρίου. Αφίσα No. 20, 34,5x50 εκ.. Ελαφρές τσακίσεις, σχίσμο στο περιθώριο.



**Lot. 6184**.....Starting Price: 70 €  
 [Tobacciana - Cyprus] Poster on thick carton, "The Pindos Cigarette Factory / A.G. Patikis & Co / Limassol - Cyprus / Καπνοβιομηχανία Α. Γ. Πατίκης κ ΣΙΑ Λεμεσός - Κύπρου", dim. 34.5x47.5cm. Excellent condition.





Lot. 6185.....Starting Price: 75 €

Αφίσα εκδόσεις Ε.Ο.Ν. για τον τορπιλισμό του καταδρομικού ΕΛΛΗ στην ΤΗΝΟ, «ΔΕΝ ΛΗΣΜΟΝΟΥΜΕ..... / ..... Ὅρκιζόμεθα εκδίκησι». Διαστάσεις 60x40εκ.



Lot. 6186.....Starting Price: 100 €

1956 Τιμέντα Ηρακλής Ολυμπος. Ημερολόγιο της εταιρίας με 12 ολοσέλιδα λιθόγραφα του ζωγράφου, αγιογράφου και χαράκτη ΑΓΗΝΩΡΑ ΑΣΤΕΡΙΑΔΗ. Εξαιρετική κατάσταση εσωτερικά.



Lot. 6187.....Starting Price: 25 €

“ΟΛΑ ΤΑ ΚΑΚΑ ΣΤΗΝ ΕΛΛΑΔΑ ΠΡΟΕΡΧΟΝΤΑΙ ΑΠΟ ΛΑΘΗ ΤΟΥ ΘΡΟΝΟΥ, Κων. Καραμανλής, 18 Δεκεμβρίου 1967”. Πολιτική, χάρτινη αφίσα πιθανότατα από το Δημοψήφισμα πολιτεύματος Ελλάδας του 1974, 28x37 εκ., με φωτογραφία του Καραμανλή με τους Βασιλείς. Με ελαφρό σχίσμο στην κάτω αριστερή γωνία.



Lot. 6188.....Starting Price: 40 €

“ΘΡΟΝΟΣ: ΕΧΘΡΟΣ ΤΩΝ ΗΓΕΤΩΝ ΠΟΥ ΕΣΥ ΕΚΛΕΓΕΙΣ, ΓΙΑ ΝΑ ΕΧΩΜΕ ΣΤΑΘΕΡΗ ΠΟΛΙΤΙΚΗ ΖΩΗ: ΑΒΑΣΙΛΕΥΤΗ ΔΗΜΟΚΡΑΤΙΑ, 1974”. Δημοψήφισμα πολιτεύματος Ελλάδας. Πολιτική χάρτινη αφίσα υπέρ της αβασιλευτής δημοκρατίας, 63x43 εκ., με φωτογραφίες των Παύλου, Καραμανλή, Κωνσταντίνου, Παπανδρέου και Βενιζέλου.

## Manuscripts - Autographs



Lot. 6189 ..... Starting Price: 700 €

Islamic Manuscript, 17th century. Title: "Tenvir-ul-ebсар ve Cami 'ul-bihar", Author: (es-seyh) Timurtasi, Scribe: Isma'il bin Abdulhakk, Indication of date on colophon: "11 Cemaziulakir 1107" [=17 January 1696] and scribe's cachet on leave [5]: "Rebiulakir 11(0)7" [=November 1695]. Five (5) unnumbered and 119 (2-119) numbered leaves. Black & red ink, text panelled in red ink watermarked paper leaves. Full leather with decorative stamps on both covers and dust jacket. Edge-wear and worn joints & spine with modern leather strip reinforcing spine.


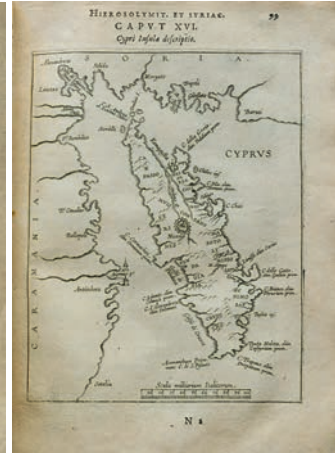


## Travel and Discoveries in Greece and the Levant



Lot. 6190 ..... Starting Price: 780 €

"ΠΑΥΣΑΝΙΟΥ ΤΗΣ ΕΛΛΑΔΟΣ ΠΕΡΙΗΓΗΣΙΣ / PAUSANIAE GRAECIAE DESCRIPTIO", Lipsiae, 1596. A 16th century rare edition of the famous work (Edition Princeps in 1516 in Venice by M. Mousouros). This is practically the 4th edition in Greek, and although retaining the original introduction by Mousouros, the text had been reworked based now in several more manuscripts by Xylander and others. FOLIO, (35x22cm), pp.941. Complete with half title, engraved title page in red and black, parallel text in the original Greek and Latin. Fine contemporary vellum, richly gilt throughout in fine embodied motifs and with ROYAL COATS OF ARMS (unidentified) - 2 in the centre of the covers and 8 in the corners. Internally very clean, overall a fine copy. The travel account of Greece by Pausanias (110-180 A.C.) is one of the first comprehensive travel accounts in human history. Describes in high details Peloponnesus and some other parts of Greece. A basic source for Roman Greece. An early rare edition with fine provenance.





**Lot. 6191**..... **Starting Price: 1750 €**

COTOVICUS J., "Itinerarium Hierosolymitanum et Syriacum", Antwerp, 1619. First and only edition. 4to, (24x17cm), pp. [32],518p.,[18]. Complete with engraved title, 5 printed folding plates (letters), 3 engraved plates and 53 engraved illustrations (including several maps and beautiful views) inside text, some full page. Contemporary vellum soiled. The folding letter plates, at the end, with tears along folds and one restored at a fold. Internally some pages lightly browned but overall a very good copy with splendid plates. Cotovico (Cootwijk) arrived in the Levant in 1598 via Corfu, Zante, Rhodes, Crete and Cyprus. Crete and Cyprus of the late 16th century are described in details. After the Greek islands he visited Palestine and Syria. Blackmer 416, Not in Atabey. Rare.



**Lot. 6192**..... **Starting Price: 3400 €**








Lot. 6192 ..... Starting Price: 3400 €

Laurenberg Joannis, "GRAECIA ANTIQUA edidit Samuel Pufendorf", Amstelodami, Janssonius, 1660. FIRST edition of the first comprehensive geographical representation of all Greek areas, accompanied with regional maps. Oblong 4to (18x24cm), complete with 62 pages of text describing one by one all the regions of Greece and all the 31 fine full page copper engraved maps of Greece by Laurenberg, consisting the most complete corpus of maps of Greece published up to the late 18th century. Modern leather, slightly soiled, title page slightly frayed at edges, one map ("Tempe valley") restored at the edges with marginal loss, all the rest (maps and text) in fine condition with sharp impression. Laurenberg (1590-1658) was a German scholar with deep knowledge of geography. He became famous for his maps of Greece, although he had never visited Greece. He was among the first to drawn accurate maps (with 17th century standards) based on the profound knowledge of antique geographers works. His famous work on the Geography of Greece has been published by S.Pufendorf posthumously. Very Rare.




CONIUGATIO VERBI SVBSTANTIVI: 91  
 ἄγγελος ἄγγελοσ. theopon chathos, vos ἔθη.  
 ἄλιον ἄλιον. imath arini, illi fant.  
 Præteritum imperfectum.  
 ἔθ. ἄγγελοσ. me vichan, ego eram.  
 ἔθ. ἄγγελοσ. ἔθ. ἄγγελοσ. ἔθ. ἄγγελοσ.  
 ἔθ. ἄγγελοσ. ἔθ. ἄγγελοσ. ἔθ. ἄγγελοσ.  
 ἔθ. ἄγγελοσ. ἔθ. ἄγγελοσ. ἔθ. ἄγγελοσ.  
 Præteritum perfectum minus propinquum.  
 ἔθ. ἄγγελοσ. me fench, ego fui.  
 ἔθ. ἄγγελοσ. ἔθ. ἄγγελοσ. ἔθ. ἄγγελοσ.  
 ἔθ. ἄγγελοσ. ἔθ. ἄγγελοσ. ἔθ. ἄγγελοσ.  
 Præteritum perfectum magis propinquum.  
 ἔθ. ἄγγελοσ. ἔθ. ἄγγελοσ. ἔθ. ἄγγελοσ.  
 ἔθ. ἄγγελοσ. ἔθ. ἄγγελοσ. ἔθ. ἄγγελοσ.  
 ἔθ. ἄγγελοσ. ἔθ. ἄγγελοσ. ἔθ. ἄγγελοσ.

ELENCHVS ADVERBIVM. 104  
 ἄγγελος ἄγγελοσ. ἔθ. ἄγγελοσ.  
 ἄγγελοσ. ἄγγελοσ. ἔθ. ἄγγελοσ.  
 ἄγγελοσ. ἄγγελοσ. ἔθ. ἄγγελοσ.  
 Negandi  
 ἔθ. ἄγγελοσ. ἔθ. ἄγγελοσ. ἔθ. ἄγγελοσ.  
 ἔθ. ἄγγελοσ. ἔθ. ἄγγελοσ. ἔθ. ἄγγελοσ.  
 ἔθ. ἄγγελοσ. ἔθ. ἄγγελοσ. ἔθ. ἄγγελοσ.  
 Nunciandi  
 ἔθ. ἄγγελοσ. ἔθ. ἄγγελοσ. ἔθ. ἄγγελοσ.  
 ἔθ. ἄγγελοσ. ἔθ. ἄγγελοσ. ἔθ. ἄγγελοσ.  
 ἔθ. ἄγγελοσ. ἔθ. ἄγγελοσ. ἔθ. ἄγγελοσ.  
 Optandi  
 ἔθ. ἄγγελοσ. ἔθ. ἄγγελοσ. ἔθ. ἄγγελοσ.  
 ἔθ. ἄγγελοσ. ἔθ. ἄγγελοσ. ἔθ. ἄγγελοσ.  
 ἔθ. ἄγγελοσ. ἔθ. ἄγγελοσ. ἔθ. ἄγγελοσ.  
 Ordini  
 ἔθ. ἄγγελοσ. ἔθ. ἄγγελοσ. ἔθ. ἄγγελοσ.  
 ἔθ. ἄγγελοσ. ἔθ. ἄγγελοσ. ἔθ. ἄγγελοσ.  
 ἔθ. ἄγγελοσ. ἔθ. ἄγγελοσ. ἔθ. ἄγγελοσ.

Lot. 6193 ..... Starting Price: 1600 €

MAGGIO F., "Syntagmaton Linguarum Orientalium quae in Georgian Regionibus Adviuntur. Liber Primus-[Secundus], Roma, 1670. Folio (34x24cm), pp.143+96. Two volumes in one. Text in Georgian and Latin. Contemporary vellum slightly browned and rubbed. Complete. Some pages with light browning or very few spotting, generally clean and overall a very good copy. 2nd edition of THE THIRD EVER PRINTED BOOK IN GEORGIAN, being the first printed grammar of the Georgian language (first edition in 1643). Printing in Georgian delayed considerably as this Christian country was isolated after the Turkish conquests. The first printed book that used the Georgian alphabet, a Georgian-Latin Dictionary, was published in Roma in 1629. A book with prayers followed. Totally, including this edition, only 4 prints (all in Roma) of 3 books with Georgian alphabet had been published in the 17th century (called the "Roman editions" and presenting the core of early Georgian printing). Francisco Maggio was a member of a Capucin missionaries team sent by the Pope in the early 17th century in Caucasus, within the frame of the Papal efforts to establish missions in the Levant. The team (Lamberti, Venerio, Maggio etc) travelled and stayed for several years in Georgia, bridging these isolated areas & civilizations with the Europe. Within this effort of approaching the westerns and the locals, a dictionary was considered essential. The missionaries had collaborated with Niceforo Irbach, an erudite Georgian, who was responsible for the type casting of the 36 letters of the Georgian alphabet. After the completion of the Dictionary in 1629 there was a need for a Grammar. This work, result of more than 10 years Maggio's efforts, had the Royal patronage of King Teimouraz of Georgia. An influential & very rare book.





Lot. 6194..... Starting Price: 380 €

[GUILLET de Saint-George Georges], "Lacedemone ancienne et nouvelle, Où l'on voit les Mœurs, & le Coûtumes des Grecs modernes, des Mahometans, & des luifs du Pays...", Paris, Claude Barbin, M.DC.LXXVI [=1676]. Complete, 2 volumes bound together. 12mo, pp.[4],251 + 247. André Georges Guillet (1624-1705) was a historian and member of the Académie Royale de Peinture. In the prologue of the book he explains that the ensuing narrative is based on the text of his brother, La Guilletière. It is unclear whether La Guilletière was a real or an imaginary person, but he is supposed to have travelled in the Ottoman territories in 1669, after the end of his captivity in Algeria. Although Guillet's work became the object of harsh criticism on grounds of its historical inaccuracies, it is considered a very early work, rich in historical information on Sparta, including one of the oldest descriptions of Mani (I. Vingopoulou: <http://eng.travelogues.gr/>). Restoration on title page of 1st volume, lightly sunned. Modern binding: full red calf with decorations in gilt, spine raised bands. Very Rare. [BLACKMER 767, WEBER II 367].



Lot. 6195..... Starting Price: 950 €

Burgo Giovanni Battista, "Viaggio de cinque anni in Asia, Africa et Europa del Turco", Milano-Agneli, (1686). **First and only edition** of one of the rarest travel account for Greece and the Levant. Small 8vo (14,5x8cm), pp.548. Volume 1 (of 2). Containing the full travel account for the Levant. The 2nd volume appeared later, in 1689, containing the history of the Turks and a travel in Hungary. Contemporary full leather, seriously rubbed and frayed in spine, but firmly hold. Some edges of pages frayed, few pages with tears, one with a hole, dampstain mostly in the last 50 pages. Some irregular pagination as issued. A good copy. According S. Bono (1982), Burgo was an educated Lombard, appointed as the Papal representative in Ireland. In 1679 he started his travel to the Levant and he visited the Holy Land, Egypt and Syria and he reached Greece the next year. The author spent months in several Greek Archipelago islands, (mostly Euboea, Andros, Tinos, Chios, Lesbos) providing valuable descriptions in more than 50 pages. He continued visiting Smyrna and Constantinople conducting a high detailed account of Constantinople, the nations of the Ottoman Empire, their habits, the religions, social segmentation, economic activities etc of the Ottoman Empire. He finally visited Anatolia and his lengthy account is of the earlier. Burgo travel account was very rare and praised, even at the early 19th century (Brunet). Not in Atabey, Blackmer or any other known collection. Very rare.









Lot. 6196..... Starting Price: 8000 €

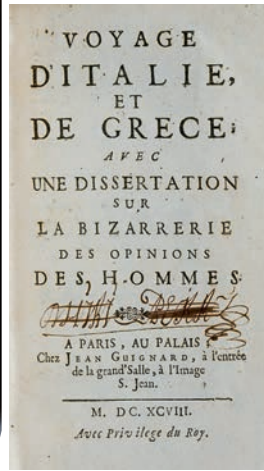
Boethius Cristoph, "Ruhm-belorberter Triumph-leuchtender und Glantz-erhoheter Kriegs-Helm dero Rom.Kaiser. auch zu Hungarn..., Morea", Nurenberg-Lochner, 1688. One of the rarest contemporary eyewitness accounts of the Balkans (Hungary, Dalmatia, Greece) during 1683-88. Fine contemporary vellum with manuscript title, in almost mint condition. 4to, (21x16cm) and 14cm thickness (as 3 large volumes are bound in one), pp.[6],344, [8],456, [8],[4],592, [12],48, [4],148, [3]. Complete, collated with the surviving copy in Zurich Bibliothek. Engraved frontis, title in red and black, **including all the SPLENDID NINETY FIVE (94 plates + frontispiece)**, original drawn, **copper engraved plates (50 FOLDED)**. Ex libris of a Dominican Monastery in Saxonia. Extremely fine condition with most of the multi-folded plates in almost mint condition. The German scholar Boethius has undertaken, after Imperial request and funding, to describe the Christian victories against the Ottomans during 1683-88 that changed South Eastern Europe: the conquest of Hungary and parts of Serbia by the Emperor and of Morea and parts of Greece by Venice. In more than 1.600 pages, Boethius describes thoroughly all the liberated countries, including eyewitness accounts of all battles & sieges and extending his descriptions to matters such as diplomatic alliances, archaeological discoveries, economic prospects, travel itineraries etc. The later part is a specific presentation of the Peloponnesus (Morea) and the islands and places in Greece conquered by the Venetians. The plates depict portraits of all the main contemporary leaders, spectacular views of around 40 cities and castles (including Constantinople, Vienna, Budapest, Athens, Iraklio, Patra, Nafplio, Koroni, Monemvasia, Halkida, Belgrade and several other places in Greece, Hungary and the Balkans), as well many battle scenes (including Kalamata and Patra battles). It also includes the first ever printed view of the bombardment of Parthenon in Athens, drawn most probably on the spot and published only six months after the event. Also includes 3 very large maps of Greece, the Balkans and Russia / Black sea up to Constantinople (neither in Zacharakis catalogue). All views of the places folded (except 4), many of impressive size. All plates have different sizes, indicating the different sources used and the efforts to include all the latest events in the publication. A detailed list of the 50 folded views can be reached in e-catalogue. This very expensive publication had an only 200 pieces print run and was never reprinted. Only 5 sets remain intact in public libraries worldwide and even the incomplete sets are considered very rare. Not in Atabey, Blackmer, Brunet or any other known collection. A fine set of an **EXTREMELY RARE** work.

→We would like to thank the specialist (DEA Paris Sorbonne) in antique cartography and history of geography Mr Konstantinos Kakoulidis, for his valuable assistance in the description of the rare travel books of the current section.



Lot. 6197.....Starting Price: 1300 €

LOCATELLI A., "Racconto historico della Veneta Guerra in Levante", [Venice], Albizzi, 1691. First edition, most probably a proof state of the first issue. Two parts in One. 4to, (24x17cm), pp. iv,358p.,tavola,306p. Complete. Irregular pagination as issued. Marbled paper cover, lightly rubbed. Text mostly very clean and bright, 4-6 pages, including title, with light water stain, around 6-8 pages with more intense water stain. ~20 scattered pages with contemporary manuscript extensive notes marginalia, in Greek and in Italian. At the end manuscript inscription of Apostoli Bacaloglu, a contemporary Greek, most probably from Morea, who lived in Venice and collaborated with Albrizzi. Locatelli was the private secretary of Morozini, the Venetian general who conquered Morea, several islands, sieged Athens & exploded Parthenon. The second part of the current work starts with this operation. His account is an important source of information for Greece of the 1680s, as it covers all the events from 1684 to 1689, in a regular calendar basis. Although focusing in the military events, the description of the country and its people is apparent in all his account. Most probably a proof state of a precious account. Atabey 702, Not in Blackmer. Very rare.



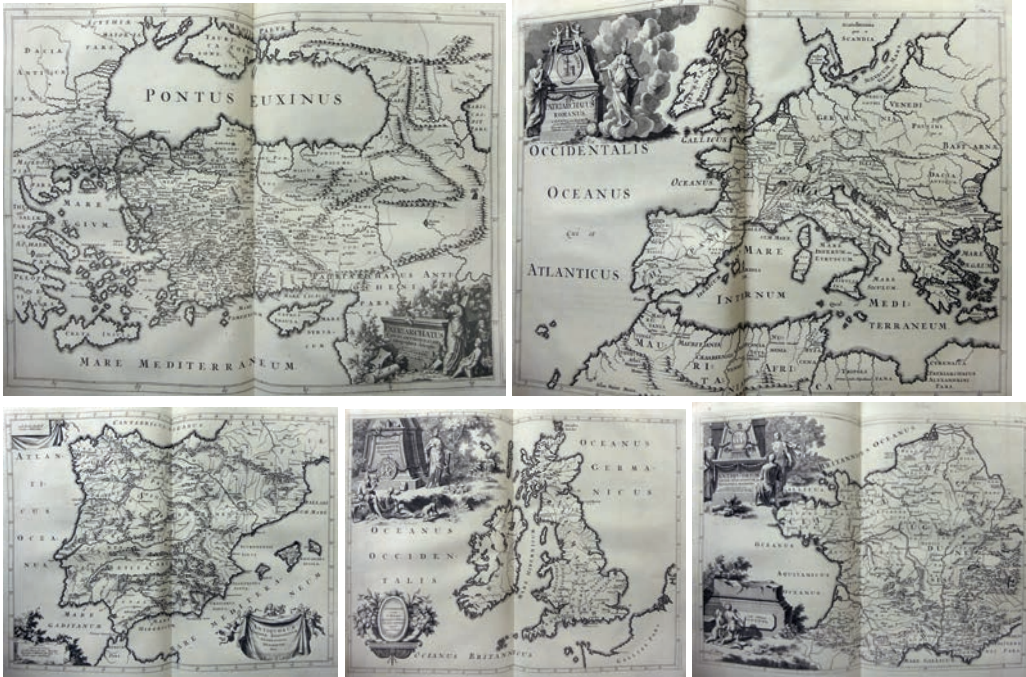
Lot. 6198.....Starting Price: 850 €

MIRABAIL,"Voyage d'Italie et de Grece", Paris, 1698. FIRST and ONLY edition. 8vo, (17x10cm), pp.275. Contemporary full leather, spine richly gild. A very good copy of a scarce work. Mirabail was a French military officer hired as mercenary by the Venetians and sent to Greece in early 1694. He describes, in more than 100 pages, his adventures in Morea and the Greek islands during 1694-5. During that time Ottomans made several efforts to reoccupy their lost provinces. He gives vivid accounts, not only of the battles, but also of the local people, the situation in towns and villages, the ancient monuments and itineraries. He left the Venetian army in 1695, most probably for financial reasons and travelled to Italy. The second part of the book deals with his Italian adventures. Not in Atabey, Blackmer or any other known collection. Rare.



Lot. 6199.....Starting Price: 1600 €





Lot. 6199..... Starting Price: 1600 €

Halma Fr. (cartographer), Vialart Charles (Bishop of Avranches), Holsten Lucas, "Geographia sacra, sive notitia antiqua dioecesium omnium patriarchalium, metropolitancarum, et episcopalium veteris ecclesiae....", Amsterdam, Excudit Franciscus Halma, 1704 [printed title dated 1703 with addition of 1 year]. FIRST EDITION. COMPLETE, 2 parts bound in one Folio Volume. Pp.[xii],332,72. 10 engraved folding maps, half-title, additional engraved title, engraved vignette to title, engraved dedication, full-page engraved plate, engraved headpiece and initial, woodcut initials. First edition of this Atlas of Geography Sacra, with the engraved maps edited by Halma in Amsterdam in 1704. Most of these Halma maps are based on Tavernier or Sanson 17th century maps of sacred Geography, but all from new plates drawn by Halma, also presenting newly drawn (typically Dutch baroque) cartouches. Maps are engraved by Eland, the best Dutch engraver of its time. Impressions are sharp and clear. The text is a detailed representation of all the Episcopal regions of the Church, covering all Patriarchates .Modern full leather. Ex libris label of Benedictini monks. EXCELLENT condition.Zacharakis 1600, 1601.



Lot. 6200..... Starting Price: 720 €


"ΣΤΡΑΒΩΝΟΣ ΓΕΩΓΡΑΦΙΚΩΝ ΒΙΒΛΙΩΝ ΙΖ – STRABONIS RERUM GEOGRAPHICARUM, LIBRI XVII", Amstelodami, 1707. 5th edition in Greek and Latin of the most famous work of ancient geography. FOLIO, (34x22cm), pp.1329. Complete, half title, fine allegorical engraved frontis, engraved title in red and black. Full contemporary vellum gild. Noble coat of arms in the two covers. Internal very clean. A fine overall copy. This edition is fully based in the famous 1620 Paris edition of Strabo's "Geographia", by Cabouson, who had reworked the text based in 4 different newly then discovered manuscripts. That was an edition with great impact and met commercial success. The French noble Huguenots who had escaped in Amsterdam, promoted this new edition in elegant Folio. Strabo's editions in Greek are only five before the 19th century and considered rare.





**Lot. 6201** ..... **Starting Price: 950 €**

Joseph Pitton de **TOURNFORT**, "Relation d'un voyage au Levant fait par ordre du roi, contenant l'histoire ancienne et moderne de plusieurs isles", Lyon 1717. Complete 3 volumes in 8vo. Second edition and first in octavo, published the same year as the first in Paris. Complete in 3 volumes with 153 beautiful copper engraved plates, drawn by Claude Aubriet, a skilful painter who accompanied Tournfort in the Levant. The plates depict numerous views of towns, people and monuments of Greece and Turkey, as well as flowers of the Levant. Tournfort (1656-1708) was a famous botanist, sent in 1699/1700 to the Levant in a secret mission by the French King on the pretext of botanic researches. He had visited many Greek islands, Constantinople and he was the first to visit and prepare a detailed travel account for the Pontos area and the interior of Anatolia. An influential travel book of the area. Contemporary full leather, slightly rubbed, a very good and clean copy. Atabey 959, Blackmer 1318 (for the Paris edition)



**Lot. 6202** ..... **Starting Price: 2800 €**

**CANTEMIR D.**, "Geschichte des Osmanischen Reichs nach seinem Anwachs und Abnehmen", Hamburg, 1745. First German edition (the work has been written in Latin) of one of the most important histories of the Ottoman Empire up to the 19th century. 4to, (27x22cm). Contemporary full leather, rubbed. Spine richly gilded. Internal very clean. A very good copy. Complete including half title, engraved title in red & black, 5 engraved vignettes, folding map of Constantinople (drawn by Cantemir), engraved portrait of the author and 22 fine engraved portraits of the Ottoman Sultans, probably from a Turkish Kiyafet collection purchased by the author ~1700. Dimitrie Cantemir (1673-1723) was a Moldavian prince. He stayed (most of the time as a hostage) in Constantinople from 1687 up to 1710. Within this period, he learned several languages (including Turkish) and collected vast original material regarding the history of all the Levant. In 1710, he became the ruling prince. He immediately signed an alliance with Peter the Great and tried to overthrow the Ottomans. After the fail of this attempt (in 1711), he escaped to Russia where he composed in Latin this lengthy history. The publication had a great success and his work was later translated and published in English and German. Atabey 192, Blackmer 281 (English edition). Rare.





Lot. 6203..... Starting Price: 1500 €

Pococke Richard, "Beschreibung des Morgenlandes und einiger anderer Länder, aus dem Englischen übersetzt durch Christian Ernst von Windheim", Erlangen, Verlag des Stiftshauses, 1754-1755. Complete in 3 Volumes. First edition in German. 4to, pp.457+374+428. Richly illustrated with 3 engraved title pages and 180 in total copper engraved numbered plates, including maps of Greece, Cyprus, Crete, Turkey, Holy Land, etc.. Pococke has travelled in the Levant for 3 years, publishing **one of the most influential and important travel accounts along Greece, Asia Minor, Egypt & Palestine**. Most of the plates are after Pococke drawings, many drawn on spot. Full leather, paneled gilt boards, spines with raised bands and decorations in gilt. Bumped corners, wear along spine edges, interior in Excellent condition. Contominas 564, Zacharakis 1743-1745, 1747-1749, Blackmer 1323 & Atabey 965 (the edition in English)



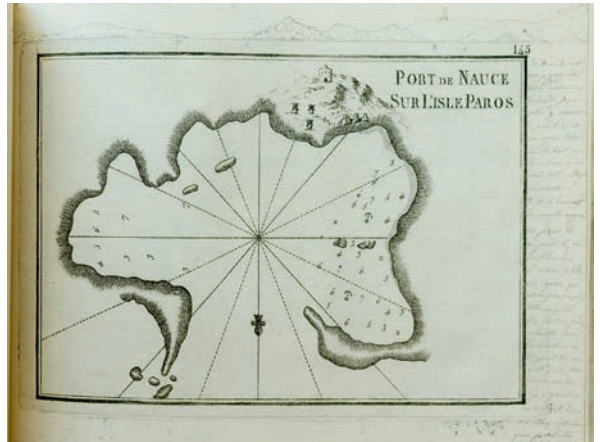
Lot. 6204..... Starting Price: 3800 €





**Lot. 6204** ..... **Starting Price: 3800 €**


LE ROY Julien, "Les ruines des plus beaux monuments de la Grace, ouvrage divise en deux parties", Paris-Amsterdam, 1758. FIRST edition. Imperial Folio, (57x44cm), pp. XIV, 56p., [1],VI,28. 2 parts in one volume. Complete with the 60 finely copper engraved Folio plates. All plates drawn by Le Roy and 24 engraved by Le Bas, 4 maps engraved by Montigny and 32 plates engraved by Patte and Neufforge. Full contemporary leather binding, lightly rubbed. Light spotting mainly on margins. A very good and clean set of one of the most influential works about Greece of the middle of 18th century, which introduced Greece in contemporary European circles and promoted philhellenism and the adoption of Greek style in architecture. Le Roy visited Greece in 1754, and managed to publish his work before the publication of Stuart's "Antiquities of Athens" (appeared in 1762). He also included part of his own travel report as an accompaniment to the published fine plates. According to Cochin (Mémoires Inédits, Paris, 1880), Comte Caylus had to give Le Roy's original drawings to the painter Lorrain to redesign them accordingly, before giving them to the engraver Le Bas. This publication caused a serious debate between Stuart and the English about the accuracy of French measurements. But the metric accuracy was not Le Roy's main goal. He wanted, according to the modern French trend, to introduce the soul and the beauty of the ruined monuments. And it was a great success. His fine view of the ruined Athens is still found as a main reference. Atabey 709, Blackmer 1009, Brunet III,1003. A reference work for Greece.



**Lot. 6205** ..... **Starting Price: 3800 €**

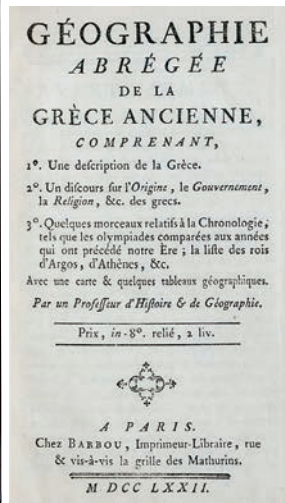
ROUX Joseph, "Recueil des principaux plans des ports et des rades de la mer Méditerranée, extraits de ma carte en douze feuilles dediee a M.le Duc de Choiseul", Marseilles, 1764. FIRST and ONLY edition of the rare collection with 170 charts, of the ports comprising all Mediterranean. Complete, the only version of Roux's work with all charts ever published. In Oblong 4to, (18x26cm), fine modern Burgundy full leather, 2-3 charts restored at edges, otherwise a fine marine set. Heavily used at Greek seas, as the manuscript added coastline profiles of Mytilini and Paros islands charts, suggest. Up to the middle of 18th century Eastern Mediterranean ports were practically uncharted. French Levant explorations of 1730-1760, mainly under Chambert, gathered manuscript material with relevant soundings. Joseph Roux (fils) published a new chart of the Mediterranean in 1764 (still used by Nelson 40 years later). At the same time, a more detailed collection of the main ports appeared and was destined exclusively to the mariners. It had a great success, but the French prohibited any further publication in mid 1770s. According L. Navari, three versions appeared. The short, with 66 charts (destined to the shipping of Western part), the regular with 121 charts (covering all Mediterranean, but with only the main ports of the eastern part) and the current one with all available charts of Eastern Mediterranean added (destined to the shipping of the whole Levant). Very Rare.






Lot. 6206..... Starting Price: 1500 €

**Chandler R.** (author), Revett N., Pars W. (painter), "Society of Dilettanti: Ionian antiquities, published with permission of the Society of Dilettanti", London, T. Spilsbury and W. Haskell, 1769. First edition, second enlarged issue of vol.I. Imperial folio, pp.53. Complete with 28 impressive engraved plates (including a rare map) & 4 engraved head- & tail-pieces. This is the first volume of the Society's series for Ionian Antiquities which stretched to five volumes, published over 136 years. After the success of publication of the Antiquities of Athens by Stuart and Revett in 1762, the Society funded a two years mission in Anatolia, to discover the Ionian Antiquities. Revett himself, along with Chandler and W. Pars, were members of the expedition team. It was the first scientific expedition in Asia Minor and its results contributed significantly in the rise of philhellenism. The engravings were made by the best artists of the time. This book had big influence on neo-classicism in England. Contemporary full leather rebaked, clean and very good copy. [Blackmer 1566]



Lot. 6207..... Starting Price: 480 €

[Mentelle], "Géographie abrégée de la Grèce Ancienne, comprenant une description de la Grèce", Paris, 1772. FIRST and ONLY edition. Small 8vo, (18x10cm), pp.166. Contemporary full leather, spine richly gild. Complete, including the folding copper engraved map of Greece (30x22cm, Zacharakis 2202), drawn by Mentelle and engraved by Dezauche (one very early work of the famous Geographer). Mentelle was one of the most important French geographers of the late 18th century. Mentelle's work is a full geographical description of Greece, that followed the great success of Le Roy's publication on Athens and other parts of Greece (Lot.6204). Based on ancient geographers and contemporary manuscript accounts of travellers, Mentelle gives a detailed description of Greece, region by region. Although he focuses on the ancient times, he usually compares with the actual situation of the country under the Ottoman rule. Not in Atabey or Blackmer. Rare.



Lot. 6208..... Starting Price: 850 €

Chandler Richard, "Travels in Asia Minor, or an Account of a Tour made at the expense of the Society of Dilettanti", Oxford, Clarendon Press, 1775. First edition, print run: 500 copies. 4to, (26x22cm), pp.283. Complete with the folding map of Greek Archipelago and Asia Minor's coastline. Chandler visited the Levant along with Revett and Pars and spent almost two years in western Asia Minor and mainland Greece, returning in 1766. This was the first expedition undertaken solely at the expenses of the Society of Dilettanti. It was the first time ever that a scientific mission visited and discovered the ancient Greek cities and sites of the Anatolian coastline. The account is also precious for the detailed descriptions of the people and society of the Anatolia, still completely unexplored at that time. This was the first part of his accounts in the Levant, that were concluded with another edition about his Travels in Greece the following year. Contemporary full calf slightly rubbed. A very clean and nice copy. Atabey 215, Blackmer 318.



Lot. 6209..... Starting Price: 1300 €

Gibbon Edward, "History of the decline and fall of the Roman Empire", London 1781-1788. FIRST complete edition, of the classical work along the Byzantine History. This monumental work has been published during 15 years and the first volumes had been republished in between. Complete in 6 volumes. Small Folio, 29x24cm. Including all the 3 copper engraved by Kitchin, folded maps (46x42cm each / Not in Zacharakis). Contemporary full leather gild re-backed, keeping the original spines, slightly rubbed, from the Library of the British chemist Robert Dymond. Very clean text and a very good copy of a praised work. Edward Gibbon (1737-1794), pioneer & expert on Byzantine history, wrote his work during almost twenty years. Publishing started in London in 1776 and finally printed in London 1788. This is his final work in **First Folio edition**. Gibbon's Byzantine History is considered the first systematic presentation of the millennium of Byzantium.





Lot. 6210.....Starting Price: 140 €

SAVARY Claude Etienne, "Lettres sur la Grece: faisant suite de celles sur l'Egypte", Paris, Onfroi, 1788. 8vo, pp.[3],362,[2]. First edition, complete with a folding map of Crete and the southern Aegean and a folding plate of the Labyrinth. A collection of letters describing the actual conditions in the Greek islands. Full leather. Rubbed, wear on external joints. Blackmer 1493, Zacharakis 3256.



Lot. 6211.....Starting Price: 680 €

Volney C., "Bemerkungen über den jetzigen Turkenkrieg", Amsterdam, 1788. First edition in German published simultaneously with the original in French. 8vo, (23x15cm), pp.132. Complete with the folding map of Greece and the Levant entitled: "Carte relative au partage eventuel de la Turquie". Modern binding. Uncut copy with large margins. Light browning in the text, otherwise a good copy. Volney strongly supported Russia and looked towards the fragmentation of the Ottoman Empire. This point of view is depicted in the included map which shows the possible new national boundaries in the Levant. Published in the middle of the Russian-Turkish war, both the French & German editions, were probably supported by the Russians in order to prepare the European decisions centres for a common-agreed death and sharing of the Ottoman Empire. The German edition is rarest than the French, as the print run was obviously smaller. Atabey 1304, Blackmer 1749.



Lot. 6212.....Starting Price: 1200 €

Formaleoni V., "Storia Filosofica e Politica della navigazione, del commercio e delle colonie degli antichi nel Mar Nero", Venezia, 1788-89. First and only edition. Two volumes in 8vo, (21x13cm), pp.302+400. Contemporary leather over boards, spine richly gilt, marbled edges. Binding rubbed, edges of spines missing, one cover almost detached, hinges weak. Internally clean and fine. Complete with the big folded copper engraved map of the Black Sea, titled: "Hydrographia del Ponto Eusino" (Not in Zacharakis). The access of international trade to the Black Sea after the Russian victories, is a major issue of the late 18th century, with the Venetians starting to consider once again this profitable trade route. Formaleoni's publication is bringing to the fore that issue for the Venetians, using all available sources from the ancient times through the middle ages up to the contemporary Crimean annexation and traveller accounts. This officially promoted publication is one of the last examples of the Venetian State entrepreneurship. The Black sea is presented in all its aspects (navigation, commercial, history, ethnology). Not in Atabey or Blackmer. Very rare.



**Lot. 6213**..... **Starting Price: 420 €**

Lechevalier, "Voyage de la Propontide et du Pont Euxin", Paris, Dentu, 1800. First edition. Complete in 2 volumes with all the 6 very important maps of Constantinople area, forming a small early Atlas of the area (in some copies the maps form a separate set). Lechevalier was a French officer and engineer that followed the ambassador Choiseul Gouffier to Constantinople. In 1784, along with Kauffer, he drawn the first accurate map of Constantinople and he was a member of a French engineers team that charted the areas around, most parts of the Sea of Marmara and the Black sea (still uncharted that time). The maps were drawn for French military use in 1786/7 (except the Black Sea chart) and were all published in current book in First edition as follows:

1. "Carte de la mer de Marmara, escrit par Miller", folded, copper engraved 53x32cm, water stain
2. "Plan de Detroit des Dardanelles, grave par Collin", folded, copper engraved 26x19cm
3. "Carte de la ville de Brousse et ses environs levee par Lechevalier en 1786", folded, copper engraved, 35x30cm, light water stain, the first ever map of Bursa/Moudania area.
4. "Carte du Bosphore de Thrace, escrit par Miller", folded, copper engraved, 60x30cm, light water stain
5. "Carte de Constantinople. levee par Kauffer et Lechevalier", 1786, folded 65x50cm. The first ever city map of Constantinople, made after measurements and containing street plan.
6. "Carte de la Mer Noire ou Pont Euxin", 34x25cm. A map published in a very critical moment for the cartography of the the Black sea, just after the travel and astronomical observations of Beauchamp in 1797. The travel account contain a detailed description of the above mentioned areas, specially of Constantinople. Contemporary full calf gilded, rubbed, wear along joints, some water stain in volume one but overall a good copy.


Atabey 697, Blackmer 995.



**Lot. 6214**..... **Starting Price: 420 €**

Barthelemy J., "Maps, Plans, Views and Coins illustrative of the Travels of Anacharsis the younger in Greece", London, 1806. 4th English edition, but the FIRST with the new maps prepared in 1798/99. Tall 4to, (28x22), pp.112. Complete with 39 maps and plans, most double page, some folding. Contemporary leather over boards, lightly rubbed, spine richly gilt. Clean and fine inside. 2-3 views with light double-folds, otherwise all maps fine with contemporary outline colouring for most. The current English edition is one of the rarest. All maps are newly engraved in England, following the new redesign made in Paris in 1798/99 by Tardieu, and bear the relative new dates.



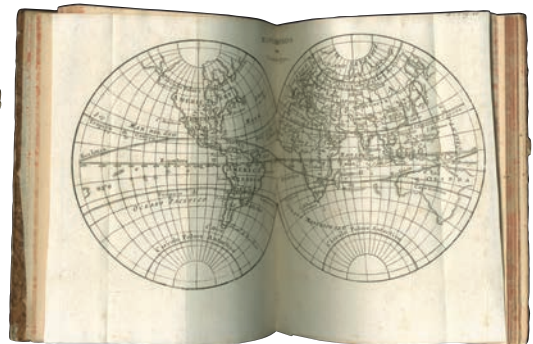


Lot. 6215..... Starting Price: 650 €

STUART J., REVETT N., "Les Antiquites D'Athenes", Paris, Firmin didot, Volume I: 1808, Volume II: 1812. 2 volumes (of 4). Folio, complete with 36 full page plates on Vol.I & 49 plates on Vol.II, presenting magnificent views of Athenian antiquities. Stuart and Revett's visit to Athens was made in 1751 at the instigation of the Society of Dilettanti. Stuart was responsible for the measured drawings, Revett for the topographical views. Their work is considered as the first accurate survey of the classical buildings of Athens, through the influence of which the Greek style was established in English architecture. The current 2 volumes present accurately the Athenian architecture and the monuments of Acropolis. Uniform period binding (red thick cartons). Edge-wear & occasional spotting. Blackmer 1617.


*Atlantinus*  
*Præcipua orbis Terrarum Imperia,*  
*Regna, et Provincia*  
*Magis Geographicis exactissime*  
*delineata exhibens*  
*Studiosorum Geographicæ artis*  
*Maximè accommodatis,*  
*et compendiosis*  
*A Joanne Thoma Chianale*  
*Canonico Ecclesiæ Cognatenis*  
*Anno Domini 1714*

*Altitudo in pedibus multo... (faint handwritten text)*  
*Turcia Europæa*  
*(faint handwritten text)*





Lot. 6216..... Starting Price: 780 €

[MANUSCRIPT ATLAS] Chianale Thoma, "Geographia", (Atlas of Modern Geography), 1790-1814, Manuscript Atlas. No place but Italy, c.1790 for the maps. Completion of manuscript in 1814 (dated). 8vo (18x13cm), pp.80, [66] including appendix of maps and 21 (some folded) maps. Ex-libris Chianale (his personal copy). Contemporary binding, spine rubbed, very clean inside, maps fine. Giovanni Thomas Chianale (1770-1823) was an Italian educated cleric and geographer. His elder brother (Giovanni Saverio Chianale), was an Italian engraver, working in Venice and Turin. He was probably in Zatta team also. The current manuscript geography was compiled by Thomas and is accompanied with 21 double page printed maps, all printed in Venice 1790 by Zatta. The maps are depicting mainly Europe, but also a world map as well as maps of Africa, Asia & America are included. The world map is significant as presenting an early correct representation of Australia. The maps were printed to be included in another world geography book. We can assume that Saverio provided the printed maps for the geography of his brother. A unique manuscript Geography and Atlas.



**Lot. 6217**.....**Starting Price: 640 €**

Morier James, "A Journey through Persia, Armenia, and Asia Minor, to Constantinople, in the years 1808 and 1809; in which is included, some Account of the Proceedings of His Majesty's Mission, under Sir Harford Jones... to the Court of the King of Persia", London, Longman, Hurt et. Al., 1812. First Edition. Tall in 4to. Complete with 26 engraved plates, mostly aquatints and 3 folding engraved maps. Morier was born in Smyrna where his father was Consul-General of the Levant Company in Constantinople. As private secretary to Sir Harford Jones, British Ambassador to the Shah, Morier traveled through Asia Minor and Armenia with the British embassy towards Persia. A very early travel account of these areas, from someone that could understand the local languages, so full with valuable information and descriptions. Full contemporary leather paneled with gilt decorations on spine. Occasional spotting. A very good copy. Atabey 836. Rare



**Lot. 6218**.....**Starting Price: 580 €**


Belzoni G., "Narrative of the operations and recent discoveries in Egypt and Nubia and of a journey to the coast of the Red Sea in search of the Ancient Berenice", London, 1822. 3rd edition of a famous travel account and of one of most spectacular discoveries. Beautiful, half calf over boards, contemporary binding, spine richly gilt, edges marbled. Complete in 2 volumes. pp.436+418. Complete with engraved frontispiece of Belzoni and a folded map. Belzoni was in Egypt from 1815 to 1819 where he succeeded to explore one of the two famous Giza Pyramids as well as several other tombs in the Valley of the Kings. He later travelled to the coast of the Red Sea and discovered the ancient Greek city of Bereniki. Atabey 96 (second edition), Blackmer 117.



**Lot. 6219**.....**Starting Price: 780 €**

"KOSMORAMA oder Gemälde des Schonsten und Merkwurdigsten aus Natur, Kunst und Menschenleben verbunden mit Novellen, Erzählungen und humoristischen Aufsätzen. TURKEI (Reisenbilder aus der Türkei). Quedlinburg" [1833]. **Cosmorama** was a popular form of visual entertainment in the 19th century, advertised as "a historical, geographic and picturesque voyage to different parts of the world". The viewers could enter in a dark room and interact with large illuminated representations of cities and landscapes, mostly painted, "visiting" and "experiencing" remote places of the world. The first Cosmorama is spotted in Paris in 1808, while many other operated in central Europe & the USA until the mid 19th century being fashionable gathering places for the bourgeoisie. However, they almost disappeared at the end of 19th century. The Cosmorama programs were changed regularly and each picture described could be purchased in leaflets sold on the premises only (Herku Huhtamo, "Towards a History of Peep Practice" in "A companion to Early Cinema", 2012). An example of a rare leaflet about **Turkey and Constantinople** from a Viennese Cosmorama is offered in the current lot. In 4to, (27x20cm), original rappers preserved, modern binding. Complete the leaflet for Constantinople with engraved title of "Kosmorama", 22 parts of explanatory text, a folding lithographed view of the city and port of Constantinople by C. Lehmann, and 3 additional lithographed views of different sizes (different painters), one for each corresponding chapter: "Constantinopel", "Therapia im Bosporus", "die Sophienkirche", "die Prinzeninseln". Fine condition. Only 3 copies are tracked in Public Libraries worldwide. Very rare.






**Lot. 6220**..... **Starting Price: 320 €**  
 Lindau R., "Reisebilder aus der Levante", Dresden-Leipzig, 1828. 8vo, (18x10cm), pp.269. Complete. Contemporary publisher's strong paper covers, lightly rubbed, label on spine with manuscript title. Ex libris of Baron Ottentel. The first chapter is dealing with the Greek islands and the second extensively with Smyrna. The descriptions of Ephesus and other places in Anatolia are very detailed. There are several comments along the rapidly evolving Greek revolution. The return journey deals with Phocaea, Chios, Patmos and Symi.



**Lot. 6221**..... **Starting Price: 780 €**  
 Hammer, "Miniaturgemälde aus der Länder. Die Osmanen, Konstantinopel und der türkische Staat", Leipzig 1828. Second complete enlarged edition. Four volumes in one. 8vo (15x10cm), vol.1: pp.200, vol.2: pp.239, vol.3: pp.223, vol.4: pp.245, with 20 fine engraved plates (some folded) & 4 maps. Contemporary binding, rubbed, light tearing on 2 plates, otherwise clean inside and good copy. Hammer spent many years in Constantinople. This book in nearly 1000 pages provides a full image of the Ottoman society in the early 19th century. The capital, Constantinople, is accurately described, based on earlier travelers' & author's own descriptions. The Turkish State, with its old administrative structure on the verge of collapse, is fully analyzed, giving a complete picture of Levant during the Greek Revolution. Not in Atabey or Blackmer. Rare.



**Lot. 6222**..... **Starting Price: 480 €**  
 Williams H., "Select views in Greece", London and Edinburgh, 1829. First Edition. 2 volumes in one. 4to, (29x20 cm). Complete with 64 engraved plates of fine Greek landscapes. Contemporary leather over boards lightly rubbed, spine gilt. Known to his contemporaries as Hugh Grecian Williams, the author, trained as a landscape painter in Edinburgh, travelled in Greece in 1816-18. On his return he held a high successful exhibition of Greek watercolours in 1822. The beautiful plates of this publication comes from these watercolours. Atabey 1337, Blackmer 1811.




**Lot. 6223** ..... **Starting Price: 1400 €**

Anderson Rufus, "Observations upon the Peloponnesus and Greek islands made in 1829", Boston, 1830. First and only edition. 8,21x13cm. Publisher's blue cloth faded. Complete in pp334 including the FAMOUS folding wash-coloured MAP (46x37cm) of GREECE, THE VERY FIRST WITH BORDERS and THE ONLY ONE WITH THE BORDERLINE SPERHIOS-ACHELOOS (finally never applied). Text clean and fine, map (printed in rice paper) with short tear at edge and light misfold, overall a very good large uncut copy. The American minister Anderson (1796-1880), worked at the American Board of Commissioners for Foreign Missions. He travelled in Greece during 1828-29. He described, in very high details, almost every corner of the Peloponnesus at the last year of the Greek revolution & during the withdrawal of the Egyptian army. He after visited Aegina, Syros and several Ionian islands. In the second part of this work, he presents the government, the educational system, the population, the Greek Church and the local missionaries. Anderson returned in US in early 1830 and started to prepare the publication. In the meanwhile, Greece has been recognized for the first time as an independent state (London Protocol, 3rd of February 1830) with the north borderline Sperhios-Acheloos rivers & with Euboea included. Based on these facts, Anderson prepared in early summer 1830 a map of Greece included in the publication. One month after, in autumn, the borderline has changed. This is a fine and rare account with a unique map. Blackmer 32, Not in Atabey. Very rare.



**Lot. 6224** ..... **Starting Price: 580 €**


Smith Dwight, "Wanderungen der beiden Amerikanischen missionariern herren Smith und Dwight in Armenien und Persien in den Jahren 1830-1831", Basel-Magazin fur die neueste Geschichte, 1835. First edition in German. 8vo, pp.195. The German edition is apparently extremely rare, as it was issued through a Magazine publication in Basel. Based in Erzerum, the two American missionaries Smith and Dwight, travelled extensively throughout Asia Minor, Armenia and Georgia in an effort to establish missionary bases. Their account is very valuable, as they had visited several remote places in Anatolia. At the time of their arrival, the Russians were still in possession of eastern Anatolia, with Smith & Dwight giving precious reports along the mass movement of the Greek & Armenian Christian populations towards the Caucasus, following Russian retreat. Contemporary boards, somehow bowed, but a very good copy of this rare work. Atabey 1146, Blackmer 1555 (for the American edition)



**Lot. 6225** ..... **Starting Price: 480 €**

Prokesch von Osten Anton, "Denkwürdigkeiten und Erinnerungen aus dem Orient (1824-25)", Stuttgart, 1836-37. First and only edition. 8vo, (20x13cm), pp.628+780+668. Complete in 3 volumes in their original paper covers. Uncut large version and clean texts, paper covers rubbed, volume 1 cracked in spine. A good set of a very rare work. Prokesch (1795-1876) was an Austrian military officer, sent by Metternich as a spy in the Levant during the Greek revolution. His mission was to gather first hand information. He was presented to the Greek revolutionary authorities as a foreign officer / volunteer to fight with the Greeks. This mission changed his career, and he produced several publications with widespread impact. In the meanwhile, with his secret reports to Vienna, he gained the favour of Meternich, and was later appointed as the first Austrian ambassador in independent Greece. This detailed account of his travels in the Levant (published 12 years later) is full of first hand information about Greek revolution time. Not in Atabey or Blackmer. Very rare.





Lot. 6226.....Starting Price: 1300 €

PASHLEY R., "TRAVELS IN CRETE", London John Murrays, 1837. FIRST Edition. Complete in 2 Volumes. 8vo, (23x15cm). Contemporary publishers cloth, slightly rubbed. Half titles, 14 lithographed and wood engraved plates of beautiful Cretan scenes, a folding map, numerous other wood engraved illustrations in the text & a folding plate of inscriptions. Occasionally light spotting but overall a very good copy of the first travel account focusing on Crete and describing in high details the whole island. Pashley spent most of 1834 in Crete visiting almost every village, monastery and ancient site. Upon his return, he also visited the Venetian archives, researching the historical appendix of his travels. The work is among the very first travel publications of the famous travel publishing house Murrays and had a great impact but unfortunately, according to Sothebys's description reference (lot 15, sale 7/5/2009), many copies of this book were lost in a fire in London in 1838 and the book consequently became very rare. Not in Atabey, Blackmer 1263.



Lot. 6227.....Starting Price: 260 €

WALSH Robert & ALLOM Thomas, "Constantinople and the Scenery of the Seven Churches of Asia Minor illustrated", Fisher, Son & Co, London [c.1839]. FIRST EDITION. 2 Vols, 4to, pp. Vol.I: xxxvi+84, Vol.II: 100. With 2 engraved title pages, 2 maps (one folding), and 95 plates most after T. Allom. Half leather, raised bands, decorated with gilt title. Edge-wear, rubbing on covers & spine. Front cover partly detached on Vol.I, spine cracked on Vol.II. Occasional spotting & soiling. Blackmer 1766, Atabey 1316, Weber I 1150, Contominas 785.



Lot. 6228.....Starting Price: 440 €

Maximilian Bayern, "Wanderung nach dem Orient im Jahre 1838", Munchen, 1840. 2nd edition. 8vo, (19x13cm), pp.272. Complete, incl. a portrait & a sheet of music. Contemporary leather over boards, lightly rubbed. Very clean inside, overall a very good copy. Maximilian (1811-1864) was the elder brother of Othon of Greece and then heir of the Bavarian Kingdom. He travelled extensively in the Levant in 1838, visiting mainly his brother in Greece and later Constantinople, Egypt and Palestine. His account is very interesting, as there are few examples of travel accounts conducted by Royal family members. His description of Greece is vivid and he met several heroes of the Greek Revolution, i.e. Kanaris. Not in Atabey or Blackmer. (Another book from the same trip by Mayr who accompanied Maximilian was included in Blackmer's collection). Very rare.



**Lot. 6229**..... **Starting Price: 1300 €**

Le Bas: Voyage en Grèce, 1843 "Voyage archéologique en Grèce et en Asie Mineure, fait par ordre du gouvernement français, pendant 1843-44, Atlas d'Itinéraire", Paris 1847-1854. 36x27cm, 38 loose plates. All finely drawn and signed by Landron. Little frayed at the edges, but overall very good condition. Le Bas, a French Hellenist and pioneer in Greek archaeology, travelled to mainland Greece and Asia Minor in the years 1843-44 along with an important mission of the French government (including painter Landron) for exploration and new discoveries. His extensive notes, plans and reports were given to the government, which decided to publish it in 1847, with all its costs fully covered. However, the French Revolution (1848) postponed all the parts of the project and totally cancelled many of them. Only 40 pages of the whole text of this trip have ever been released (the introduction of the trip, up to Syros) and about 65 tiles (scattered numbered 1-72) of Atlas Physique (called Itinéraire), with its views and designs of Greece and Asia Minor. Print and distribution were very limited as state funding was withdrawn. The project of this publication has never been completed, and all the plates of this Atlas are in fact very rare.



**Lot. 6230**..... **Starting Price: 400 €**


BARATTA Antonio, "Costantinopoli effigiata e descritta con una notizia su le celebri Sette Chiese dell'Asia Minore ed altri siti osservabili del Levante", Turin: Alessandro Fontana, 1840. 4° (295 x 220mm), pp.818. Complete with engraved title page, map, 2 portraits and 96 plates. Contemporary leather spine, stamped in gilt and blind. Worn along joints with back cover almost detached.



**Lot. 6231**..... **Starting Price: 280 €**


BROFFERIO Angelo, "Antica e nuova Grecia: Scene elleniche con cenni ed illustrazioni sull' antica Grecia del Cav. Professore Amedeo Peyron", Torino, Fontana, 1844 & 1846. First Edition. Complete in 2 Volumes. 4to, pp.xii+139+425+488. With 40 steel & 20 wood-cut full-page engravings and numerous wood-cuts in text. Period binding: Leather spines with decorations in gilt, decorated cloth boards. Worn along spine extremities & boards corners. Ex-libris labels, light spotting throughout.





Lot. 6232..... Starting Price: 5200 €

E. FLANDIN, P. COSTE, "Voyage en Perse de MM. Eugene Flandin et Pascale Coste pendant les annees 1840 et 1841".Text: Paris 1851, Atlas: Paris 1843-1850. FIRST and ONLY edition. 2 Volumes of text in 4to and 2 Volumes of Atlases, in Plano Imperial Folio (47x64cm). **Text:** complete pp.568 + 536, contemporary leather over boards. Two boards detached, spine darkened and rubbed, text clean and very good. **Atlases:** two hundred two (202) Folio plates in total (of 344), several folded, creating impressive panoramas. Contemporary binding, severely rubbed, but still holding, although the Atlases are very heavy. Some plates frayed at edges, some light spotting in few plates, but overall very good condition of plates. Flandin, leading orientalist painter of his time, and the architect Coste, followed a French embassy travelling to Persia in late 1839. It was the first French embassy to Persia, since Napoleon's time and the French government sent the best team of scientists to explore Persia, with special interest to the Persians ancient mysterious civilization. The detailed early travel account starts from Constantinople, through Black Sea to Trebizond and after through the Pontic Alps and Armenia towards Persia, and their return through Mesopotamia and Syria. It is extremely valuable, as it was conducted by a well organized, fully equipped, official governmental mission that covered various subjects such as travel routes, ethnological structure of villages and towns, local customs or commercial opportunities. This early description of Pontic areas, Armenia, Kurdistan and Persia is full of precious information. This travel account was published finally in 1851, in the middle of a political turmoil in France, in small print run and is extremely rare. The Atlas plates were prepared by Flandin, Coste and others and are considered, according to Sotheby's, the best plates for Persia of the 19th century. It was the first scientific exploration of Persia and the Persian ancient civilization. Publication has started, in livraisons, in 1843 and 70 livraisons (of 4 to 6 plates each) were issued over a period of 11 years, up to 1854. The project of this publication to cover Ancient and Modern Persia never finished. According to Christies's records, the last 40 years, only one Atlas has appeared complete and this without the text (present here) and 4 other collections of plates (as here) are known up to now. The work is EXTREMELY RARE. Not in Atabey or Blackmer.



**Lot. 6233**.....**Starting Price: 200 €**  
 LACROIX Louis, "Iles de la Grece/ L'Univers - Histoire et Description de tous les Peuples", Paris, Firmin Didot Freres, 1853. First edition. 8vo, pp. iv+644. Complete with 5 maps (1 folding) and 26 full-page engravings. Ένα σημαντικό έργο πάνω στην ιστορία των νησιών του Αιγαίου, του Ιονίου και της Κύπρου. Με το σύνολο των χαρακτηριστικών και των χαρτών συμπεριλαμβανομένου και τον αναδιπλούμενο χάρτη του αρχιπελάγους. Modern binding, including the original paper boards. Ex-libris labels. An excellent copy.




**Lot. 6234**.....**Starting Price: 5600 €**





Lot. 6234..... Starting Price: 5600 €

Brierly Oswald, "Marine and coast sketches of the Black Sea, Sea of Azof & c", London 1856. FIRST and ONLY edition. Imperial Folio (56x38cm). Leather over red boards with leather edges. A very good full contemporary binding. 10 large lithographic plates with fine contemporary colouring, painted by the painter. Lightly rubbed at spine, light marginal browning in few plates, overall a very good copy of the rarest marine Atlas of the Black Sea. Oswald Walters Brierly (1817-1894) was one of the most famous marine painters of Victorian England. He travelled in Australia and the Pacific in the 1840s and following the great successes of his works, he reached the position of the fellow of the Royal Geographic Society in 1853. In 1854, during Crimean war, he travelled first in the Baltic and prepared a work with 15 lithographs, painted by him, with title: "The English and French Fleets in the Baltic". The next year, on board of HMS Duke of Newcastle, he travelled in the Black Sea, the main scene of the war and prepared the paintings for the current work, issued in 1855/1856 in livraisons and subscriptions. Only 60 copies were issued, prepared and painted personally by Brierly and based on his original paintings (now in National Gallery), depicting several naval battles between Russian and British fleets in the Black Sea and views of the coastal towns. Impressed by his talent, Queen Victoria commanded him to take sketches from the Royal yacht of the great naval review, held at Spithead, at the end of the war. A fine set of marine lithographs of the Black Sea coloured by the painter. EXTREMELY RARE. Not in Atabey, Blackmer or any other known collection.




Lot. 6235..... Starting Price: 680 €

MULLER Carol, "Geographici Graeci Minoris-Tabulae in Geographos Grecos Minoris" (Atlas), Paris, Firmin Didot, 1854. First and only edition. 4to, (27x19cm). Complete, with 29 folding lithographed maps of the Minor Ancient Greek Geographers. Contemporary binding. Very good condition of a scarce Atlas. The less known ancient Greek geographers (Annon, Isidore, Nearchos, the several "Peripli" etc) were called minoris, as the works that have survived were short. This is the First critical scientific edition. The mapping was based in the best contemporary French material and the reconstruction of the concrete itineraries of the ancient have been made by Muller, a famous professor of geography. Scarce.



Lot. 6236.....Starting Price: 480 €

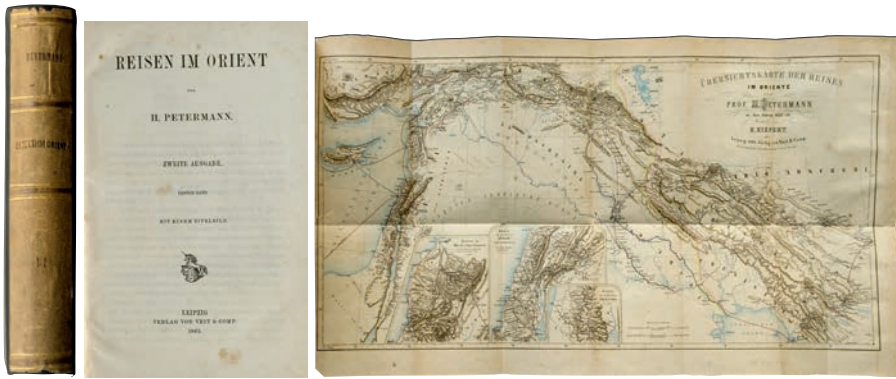
Gilles F. "Lettres sur le Caucase et la Crimée", Paris 1859. First edition. Tall 4o, pp.viii, 548. Complete with a folding map, 16 lithographed plates and 30 vignettes. Contemporary leather with marbled boards. A rare travel account, describing in details the eastern Black sea coastline Caucasian lands, Georgia, Armenia, Crimea & returning via GREECE. Floriant Gille (1801-1865) was a Swiss curator and writer that lived in Russia and spoke several languages. In the 1840s he served as educator of the Tsar's children and later became Director of the Hermitage Museum. In 1858 he travelled for 10 months in the southern provinces of Russian empire bordering the Black sea, as well as Caucasus and one year after he published his vivid travel account. Not in Atabey or Blackmer. Miansarov 3187. Rare.



Lot. 6237.....Starting Price: 1600 €

LANGLOIS Victor, "Voyage dans la Cilicie et dans les montagnes de Taurus execute pendant les années 1852-53", Paris, 1861. First and only edition. Small 4to, (24x16cm), pp.478. Complete, including half title, lithographed portrait, a folding map and 29 wood engraved plates after Langlois, some double-page or folding and illustrations in the text. Leather over boards, occasional very light spotting, a very good copy of a very scarce work. Langlois was sent by the French government to explore Cilicia. He spent almost two years there and his reports are the first comprehensive scientific accounts for this area of Anatolia. Langlois's travel descriptions form a kind of Encyclopedia for Cilicia. The area of the plain, as well as the Taurus mountains area, still inhabited by the Armenians at that time, is described in details. The publication of 1861 appeared in two forms: one with 7 lithographed plates of costumes (the common one) and one (like here) with 28 plates of fine views by Langlois (in this copy 29), much more rare, as it had the double price. Atabey 666, not in Blackmer. Very Rare.






Lot. 6238.....Starting Price: 580 €

PETERMANN H., "Reisen Im Orient", Leipzig, 1865. Second (enlarged) edition. 2 volumes in one. Large in 8vo, (23x15cm), pp.408+471. Complete, including the large folding map (70x38cm) of traveller itinerary in Cyprus, Asia Minor and the Middle East, by Kiepert. Original binding, rebaked retaining all the original spine. A very good clean copy. Heinrich Petermann (1801-1876) was a famous German orientalist. He has written extensively about the Armenian, Syrian, Arabic and Hebrew cultures. During his travel in the Levant, he visited Cyprus during the last years of the Ottoman domination. His report on Cyprus is valuable. The detailed descriptions of the countries and people of Levant, along with his detailed conclusions, are typical of the German scientific approach, aimed at a knowledgeable audience. Very limited printing and in fact **very rare**.





Lot. 6239.....Starting Price: 780 €

BAKER Samuel, "CYPRUS as I saw it in 1879", London, 1879. First and only edition. 8vo, (22x15cm), pp.xx,501. Complete, including the frontis. Contemporary full green leather, spine richly gilded, a fine binding. Only the corners slightly bumped, internally clean. A very good set of a scarce work. Samuel Baker visited Cyprus one year after the British annexation of the island. He spent several months and described almost every corner of the island, commenting on the coexistence of the Greek speaking Christians and Muslims. He was travelling in a gypsy van and his travel account, full of topographical and political comments, is very precious, presenting Cyprus after 3 centuries of Ottoman rule (Sothebys, lot 24,26-9-2017). Not in Atabey, Blackmer 67. Very rare.



Lot. 6240.....Starting Price: 480 €

DUTEMPLE Edmond, "En Turquie d'Asie, Notes de voyage en Anatolie", Paris, 1883. FIRST and ONLY edition. 8vo, (18x12cm), pp.312. Contemporary cloth with initials E.P., lightly rubbed. A copy with manuscript dedication, signed by the author: "to E. Ploq, 1884". Complete with all the early photographs of Anatolia. Very light spotting in few pages, overall a very good clean copy. Dutemple was a French diplomatic agent in Anatolia, based in Bursa (Proussa). He travelled extensively in Bythnia and visited the whole peninsula. He describes in details the multinational society of his days, focusing on the commercial and economic opportunities of the country. His descriptions are vivid, full of precious information. Rare. Not in Atabey or Blackmer.




**Lot. 6241**..... **Starting Price: 1200 €**

CABROL E., "Voyage en Grèce 1889. Notes et Impressions. Vingt et une planches en heliogravure et cinq lithographies tirées hors-texte", Paris, 1890. First and only edition. First issue in Holland Paper. ONLY 50 COPIES PRINTED, according to the note, this one being number 23. FOLIO, (33x26cm), pp.156. Complete with 26 big plates outside text. Contemporary leather over boards, in total a fine copy. Cabrol (1829-1905) visited Greece in 1889 and was familiar with the Athenian society of his days. In Athens he captured splendid rare photos, several included as plates in this publication. He then continued towards Peloponnesus and in Eleusis, he participated in the Greek Easter festivities, extensively described in book. He continued to Aegina, Poros, Nafplio, Nemea, Olympia & Patra. He was an eyewitness of several archaeological discoveries. Not in Atabey, Blackmer or any other known collection. Very rare.



**Lot. 6242**..... **Starting Price: 320 €**

Compte de Cholet, "Voyage en Turquie d'Asie, Arménie, Kurdistan et Mésopotamie", Paris, 1892. First and only edition. Contemporary binding, slightly rubbed. 8vo, 19x13cm, pp. 390. Complete with a folding map and many illustrations (very early photos of the interior of Anatolia). Armand Pierre de Cholet, a French officer, has been sent in the late 1880s to explore, for military reasons, the interior of Anatolia, Armenia and the adjacent countries. His travel account contains very detailed descriptions of the Anatolia's heartland, its multinational society and monuments. From Angora to Kaisaria (Kayseri), up to Sevastia (Sivas), he visited most of the countryside, providing vivid accounts. In his travel, Compte de Cholet was equipped with a photographic machine, providing very early views of these areas. Uncommon, not in Atabey or Blackmer.





**Lot. 6243**..... **Starting Price: 70 €**

Woods H. C., "Washed by Four Seas. An English Officer's Travels in the Near East", T. Fisher Unwin, London, United Kingdom, 1908. 8vo, pp.xvi,316. Illustrated with over 60 photographic plates and a folding map. Hey Charles Woods travelled extensively in the Balkans and Asia Minor as special correspondent for newspapers, as a Fellow of the Royal Geographical Society and as a political commentator. In this work he provides vivid reports from Smyrna, Constantinople, Asia Minor, Bulgaria, Adrianople with a special chapter about Rhodope area (ΡΟΔΟΠΗ). Occasional spotting. Original dark blue covers.







**Lot. 6244**.....**Starting Price: 380 €**  
 [Jausen A.-Savignac R.], "L'Île de Castellorizo", Le Caire, 1917. FIRST and ONLY edition of a very rare and precious travel account. Tall 4to, (27x19cm), pp.54. Original publishers light blue hard paper covers, rubbed at the edges. Complete with 9 full page extra illustrations. Internally fine, overall very good. This relatively early travel reference is one of the few exclusive to the island and perhaps the first published scientific report. Anthoine Jausen (1871-1962) was a pioneer archaeologist and ethnologist sent from Paris, in 1915 (shortly after the French occupation), to carry out the first excavations in Kastelorizo. Savignac was a trained martial who was already there. The island was repeatedly bombed by the Turkish and most of the population had fled to Cairo. The description of the tiny island and its main city in that critical period is very detailed. Discoveries of excavations, history, monuments, population, everyday life (including local clothing or local fishing), trade and maritime activities, statistics, etc. The publication was accomplished in Cairo, as most of the island population had escaped to Egypt. The print run was certainly small and only three copies of this travel report have been tracked in public libraries worldwide.  
**Very Rare.**



**Lot. 6245**.....**Starting Price: 120 €**  
 Rawlinson A., "Adventures in the Near East 1918-22", London, 1924. First edition. 8vo, (23x15cm), pp.xx,375. Contemporary cloth, spine darkened, text clean. Complete, including several maps and plates. A very good copy of an interesting travel account. Rawlinson, a British officer has been sent in several missions in the Near East during 1918-1922. He was firstly sent to Transcaucasia in early 1918, in a futile attempt to avoid the conquest of Baku by the Turkish army, where he was an eyewitness of several crimes against local population. In 1919 he was sent to Erzerum, in Anatolia, to supervise Turkish demilitarization. He was an eyewitness of the birth of the Kemalists movement and of the final ethnic cleansing of Pontos and Armenia. He finally escaped through the Pontic Alps and Trebizond to Constantinople.



**Lot. 6246**.....**Starting Price: 150 €**  
 Vadala R., "Samsoun, Passe-Present-Avenir", Paris, 1934. First and only edition. 4to, (26x17cm), pp.131. Complete, 131p. and all the rare and beautiful early photographs of Samsoun (Σαμψούντα). Original publishers binding. Slightly frayed in two edges, otherwise fine. This is the first book published especially for the Pontic city of Samsounta. Vadala was the French consul there from 1925, and in that time, this important city was almost ruined and abandoned after the departure/escape of its Greeks inhabitants. He had investigated carefully all the events of 1914-22 and gathered photographs, forming today a precious testimony. As a consul, he gives precise and detailed economic, commercial and ethnographic information.




**Lot. 6247**.....**Starting Price: 120 €**  
 Heuzey Leon, "Excursion dans la Thessalie Turque en 1858", Societe dedition "Les belles-lettres", Paris, 1927. First edition. Complete. 8vo, (20x13cm), pp.191,[2]. Complete, with the frontispiece. Leon Heuzey was member of the French Archaeological school of Athens. He undertook several explorations in North-Central Greece. The author has travelled throughout Thessaly, offering the current comprehensive and accurate account. RARE. Ex-libris label. Original edition binding. Fine copy. Atabey 577, not in Blackmer.


# Travels




**Lot. 6248**.....Starting Price: 40 €  
 POUQUEVILLE François "Voyage de Grèce" vol I (of 6), second edition, Paris, Firmin Didot pere et fils, 1826. 8vo pp. lxxviii, 418. Includes one folding plan. Original paper boards. Unopened, deckle edges.



**Lot. 6249**.....Starting Price: 70 €  
 Hengstenberg E. W., "Egypt and the books of Moses, or the books of Moses illustrated by the monuments of Egypt", Edinburgh, T. Clark, 1845. Large 8vo, pp.260. Complete. Hengstenberg, who travelled extensively around Egypt, made an early attempt to identify the places of biblical writings in the modern Egypt landscape of early 19th century. Important as it provides detailed accounts of the Egypt of 1830s. Contemporary binding, light wear on spine. Clean and nice copy.



**Lot. 6250**.....Starting Price: 45 €  
 DESCHAMPS Gaston, "La Grèce d'aujourd'hui" 4th edition, Paris, Armand Colin et co, 1894, 12mo, pp. 388. Travels in Greek mainland and some islands (Athens, Piraeus, Lamia, Volos, Delphi, Syros, Amorgos). Information about the administration structure of Greece of the end of the 19th century. Light foxing through out the book, some notes and underline parts from previous owners.



**Lot. 6251**.....Starting Price: 45 €  
 MANDAT-GRANCEY "Aux pays d'Homère" Paris, Plon-Nourrit &c 1902, 1st edition, 8vo, pp 381. contains 11 pages not numbered with photographs, paper boards, excellent condition. Hand written note in first page from 1984.




**Lot. 6252**.....Starting Price: 80 €  
 ΕΥΑΓΓΕΛΙΔΗΣ ΤΡΥΦΩΝΑΣ "ΝΕΑ ΕΛΛΑΣ, ήτοι ιστορική, γεωγραφική, τοπογραφική και αρχαιολογική περιγραφή των νέων Ελληνικών χωρών: Ηπειρού, Θεσσαλίας, Μακεδονίας, νήσων και οδηγός σαφής και ακριβής των ταξιδιωτών και περιηγητών κατά το Γερμανικόν του Καρόλου Μπαϊδεκερ" Αθήνα 1913, τύποις Δ. Γ. Ευστρατίου και Δ. Δελή. 16ο, σ.464, βιομηχανικό δέσιμο. Καλή κατάσταση.




**Lot. 6253**.....Starting Price: 50 €  
 MELOT Joseph "Entre l' Olympe et le Taygète", Paris, Plon-Nourrit &co, 1913. 12mo, pp. [ii], 306. With 6 photographic plates taken by the author himself. Original paper covers, occasional foxing, relaxed joints.






Lot. 6254.....Starting Price: 70 €

"Les Guides Bleus. De Paris a Constantinople, Hongrie, Balkans-Asie Mineure", Hachette, 1921. Preface written by Marcel Monmarche. 12mo, pp.lxxx,464. Analytic guide republished after the WWI, with 14 maps, 35 town plans, 7 illustrations, 1 large panorama of Constantinople, including 2 folding maps housed on rear book's pocket: Plan of Constantinople & Plan of Pera & Galata. Original binding. Light edge-wear.



Lot. 6255.....Starting Price: 30 €

ETHERTON T. & ALLEN D., "Through Europe and the Balkans. The Record of a Motor Tour", Cassell, [1928]. First Edition. 8vo, pp.308, with 32 photographic plates & end-papers map. Driving 6300 miles from London, through France and Northern Italy in the Balkans of the 20s. Original green cloth. Frontpiece detached, occasional spotting.



Lot. 6256.....Starting Price: 45 €

DE LACRETELLE Jacques, "Le demi-dieu ou Le voyage en Grece", Grasset, 1944. Illustrated with photographs by Emmanuel Boudot-Lamotte. 8vo, pp.231. Small water stain on the front board. hand written dedication from previous owner. Fine condition.

## ~~~~ Αρχαίοι Συγγραφείς / Ancient Greek & Latin Literature ~~~~



Lot. 6257.....Starting Price: 350 €

ΠΙΝΔΑΡΟΣ - Pindarus, "Pindari Olympia, Pythia, Nemea, Isthmia. Caeterorum octo lyricorum carmina, Alcaei, Sapphus, Stesichori, Ibyci, Anacreontis, Bacchylidis, Simonidis, Alcmanis, nonnulla etiam aliorum. Omnia Graece & Latine...". [Geneve Henri Estienne]: Excudebat Henr. Stephanus, illustris uiri Huldricchi Fuggeri (Ulrich Fugger) typographus, 1560. 16mo, pp.3-576+432. Wear on last 2 leaves. Two (2) woodcut typographic devices on title pages. Rare early work printed by Henri Estienne in Geneva. Ulrich Fugger (Huldricchi Fuggeri) mentioned here as the typographer was supporting Henri Estienne for ~10 years (1558-1568). Paper boards, partly detached.



Lot. 6258.....Starting Price: 250 €

[Καλλίμαχος ο Κυρηναίος] "CALLIMACHI Hymni, Epigrammata et Fragmenta, cum notis integris ... Tomus Secundus", Lugduni Batavorum (i.e. Lyon), Apud Samuelem et Joannem Luchtmans, 1761. 8vo, pp.844,[52] index. Numerous woodcuts in text. Text in Latin. Full leather with decorations in gilt on both boards and spine. Wear along spine. Light marginal waterstain on first 15 sheets. Interior tight and spotless in overall very fine condition.




Lot. 6259.....Starting Price: 85 €

VALCKENAER L.C "Theocriti, Bionis, et Moschi Carmina Bucolica" Lugduni Batavorum, apud Ioannem Le Mair et I.A de Chalmot, 1779. 8vo, pp. \*9, 567. Text in Greek and comments in Latin. Frontispiece. Signature & date of Alphons Diepenbrock (Dutch composer, essayist and classicist). Half leather with wear along joints and partly shaken spine. Interior in excellent Condition.



Lot. 6260.....Starting Price: 350 €

[CICERON] "M. Tullii Ciceronis opera ad optimas editions collata..." Biponti, ex typographia societatis, 1780-1787. 12/13 volumes, missing volume 12. 8vo, pp. cxxiv, 371 + 540 + 512 + 517 + 521 + 501 + 505 + 517 + 405 + 580 + 457 + [index]. Lithographic vignette with portraits of roman emperors on each title page. Half leather, marbled edges. Wear along extremities & joints, hinge wear on volume 3, detached hinge on volume 13. Signature & date of Alphons Diepenbrock (Dutch composer, essayist and classicist) on first page, also his handwritten marginal notes.




Lot. 6261.....Starting Price: 60 €

"Ξενοφώντος Απομνημονευμάτων βιβλία Δ', Xenophonis memorabilium Socratis dictorum libri IV. ... Oxonii" ex Typographeo Clarendoniano; prostant apud J. Fletcher, D. Prince et J. Cooke, et R. Bliss, 1785. 8ο.σελ. xi,[1],343,[1].Κείμενο στην ελληνική και τη λατινική γλώσσα παράλληλα. Δερμάτινη ράχη με μικρές φθορές. Οξειδώσεις εσωτερικά.



Lot. 6262.....Starting Price: 60 €

[Οράτιος / Horace] "Horazens Satiren: Aus Dem Lateinischen Uebersetzt und mit historischen einleitungen und andern nothigen, Erläuterungen versehen. Vol. 1 of 2. 8vo, pp 284. Original hard paper binding, engraved gilt decoration on spine, chipped spine, brown spotting through out.



Lot. 6263.....Starting Price: 65 €


"Graecorum Auctorum ΣΥΛΛΟΓΗ Ad Usam Studiosae Iuuentutis...", Neapoli, Ex Regia Typographia, 1818. 8ο, σελ.vii,111. Εισαγωγή στα Λατινικά, κείμενο στα Ελληνικά. Περγαμηνή με εμπέστη διακόσμηση στη ράχη. Αχνός λεκές νερού στην κάτω εξωτερική γωνία.





Lot. 6264.....Starting Price: 100 €

[Titus Livius] DRAKENBORCHII Arn., KREYSSIG Ioannes Theophilus "T. Livii Patavini Historiarum libri qui supersunt omnes et deperditorum fragmenta", Leipzig, sumtibus et typis Caroli Tauchniti, 1829. Complete with 6 volumes in Latin. 32o, pp. xvi, 417, pp. 463, pp.435, pp.451, pp.414, pp.xvi,242. Marbled Boards, small hinge problem in volume I. Fine copies.




Lot. 6265.....Starting Price: 110 €

[Δίων ο Χρυσόστομος] Dionis Chrysostomi, "ΟΛΥΜΠΙΚΟΣ, ἡ περὶ τῆς πρώτης τοῦ Θεοῦ ἐνοίας / recensuit et explicuit, commentarium de reliquis Dionis orationibus adiecit Iacobus Geelius", Lugduni Batavorum: S. et J. Luchtman, 1840. 8vo, pp.xxii,460. Ἡ πρωτότυπη θεολογική προσέγγιση τοῦ Δίωνα ἀνάμεσα στον Χριστιανισμό και την Αρχαία Ελλάδα. Κείμενο στα Ελληνικά, σχόλια στα Λατινικά. Δερμάτινη ράχη, στίγματα.




Lot. 6266.....Starting Price: 70 €

[Aristophanes-Αριστοφάνης], "Αριστοφάνους Κωμωδίαι και Κωμωδιών Αποσπασμάτια / Aristophanis Comoediae et Deperditarum fragmenta...", Parisii, Firmin Didot, 1846 [TOGETHER WITH] "Fragments inedits d'anciens poetes grecs, tires d'un papyrus appartenant au Musee Royal... par M. Letronne", Paris, Firmin Didot, 1841. Small 4to, pp. ii,542,135 + 34,2. 1 folding plate. Signature of Alphons Diepenbrock (Dutch composer, essayist and classicist) and occasional pencil notes by him on margins. Rebound. Occasional spotting.




Lot. 6267.....Starting Price: 50 €

[TITUS LIVIUS] HERTZ, Martinus "Titi Livi Ab urbe condita libri" Lipsiae, ex officina Brnhardi Tauchnitz, 1858-66. 4 volumes Complete. 18mo, pp. 720 + cx, 688 + lxxviii,516 + 600. Detached spine on volume II, missing title page from volume I. Signature & date of Alphons Diepenbrock (Dutch composer, essayist and classicist) on first page, also his handwritten marginal notes.



Lot. 6268.....Starting Price: 70 €


ΜΙΣΤΡΙΩΤΗΣ Γ., "Πλατωνικοί Διάλογοι: ΓΟΡΓΙΑΣ", Αθήνα, τυπ. Α. Κτενά, 1872 [ΔΕΜΕΝΟ ΜΑΖΙ] ΜΙΣΤΡΙΩΤΗΣ Γ., "Πλάτωνος Απολογία Σωκράτους", Αθήνα, τυπ. Της Φιλοκαλίας, 1876 . 8ο, σελ. ιδ,328 + 144. Ιδιόχειρες αφιερώσεις του συγγραφέα στις σελ. τίτλου στη Σαπφώ Λεοντιάδου (βασικό στέλεχος σύνταξης στην Εφημερίς των Κυριών). Δερμάτινη ράχη με διακόσμηση. Ηλιού-Πολέμη 1872.589, 1876.572.



Lot. 6269.....Starting Price: 55 €  
 ΜΙΣΤΡΙΩΤΗΣ Γ., "Σοφοκλέους Τραγωδία: ΑΝΤΙΓΟΝΗ" Αθήνα, τυπ. Α. Κενά, 1874. [ΔΕΜΕΝΟ ΜΑΖΙ] ΜΙΣΤΡΙΩΤΗΣ Γ., "Τραγωδία Σοφοκλέους: Οιδίπους Τύραννος" Αθήνα, τυπ. Σακελλαριου, 1896. 8ο, σελ. ιστ,251,[1] + 259,[1]



Lot. 6270.....Starting Price: 50 €  
 ΜΙΣΤΡΙΩΤΗΣ Γ., "Τραγωδία Ευριπίδου: ΜΗΔΕΙΑ", Αθήνα, 1902 [ΔΕΜΕΝΟ ΜΑΖΙ] ΜΙΣΤΡΙΩΤΗΣ Γ., "Τραγωδία Σοφοκλέους: ΦΙΛΟΚΤΗΤΗΣ", Αθήνα, 1890 [ΔΕΜΕΝΟ ΜΑΖΙ] ΜΙΣΤΡΙΩΤΗΣ Γ., "Τραγωδία Αισχύλου ΠΡΟΜΗΘΕΥΣ", Αθήνα, 1902. 8ο, σελ.243,[1]+276,[1]+205,[1]. Δερμάτινη ράχη.




Lot. 6271.....Starting Price: 40 €  
 DUHAMEL Georges "Homere au XXe siecle", Paris, Union Latine d' editions, 1947. Contains sketches and traveling letters by Berthold-Mahn. 8vo, pp.125. Small tears on the joint, overall Very Fine condition.

## Ελλάδα - Ιστορία / Greece - History



Lot. 6272.....Starting Price: 40 €  
 STRAHLHEIM C. "Das Welttheater, oder die allgemeine Weltgeschichte von der Schöpfung bis zum Jahr 1840" vol.II, 1st band. Frankfurt, Comptoir fur Literature und Kunst, 1834. 8vo, pp. vi, 656. Comments on Greek history. Half leather, spine with decorations in gilt, worn out corners.




Lot. 6273.....Starting Price: 80 €  
 Καραβίας-Γρίβας Νικόλαος Ιθακίσιος, «Λεξικόν των ενδόξων ανδρών της ιστορίας των επισημών των αρμάτων της πολιτικής και των ωραιων τεχνών» Τόμος Α' & Β', Κωνσταντινούπολη, [Τόμος Α]: τυπ. Χ. Ι. Δημητρίου & Κ. Ιωαννίδου, 1841, [Τόμος Β]: τυπ. Η Αθηνά, 1842. 8ο, σελ.310 + 352. Με κατάλογο συνδρομητών. Δερμάτινη ράχη και δέσιμο εποχής (με φθορές), χωρίς τη σελ. τίτλου του Α' τόμου, σχισίματα στην τελευταία σελ. καταλ. Συνδρομητών. (Γ.Μ. 3496, 3650)



Lot. 6274.....Starting Price: 60 €  
 Fenelon, Francois de Salignac de La Mothe, "Abrege de la vie des plus illustres philosophes de l'antiquité", Barbou freres, Limoges, 1847. Small 8vo, p. 239, 11x18 cm., text in French. Includes one engraved plate frontispiece, depicting Pericles and an ex-libris cachet (donation to the University of France). Covers and spine with elaborate gilt-stamped decorations. Rare.






Lot. 6275.....Starting Price: 75 €

Κοντόγονος Κων/ντίνος, «Επιτομή Ελληνικής Μυθολογίας, εκ διαφόρων συγγραφέων ερανισθείσα», Αθήναι, Τυπογραφία Ανδρέου Κορομηλά, 1847. 8ο, σελ.η', 242, [1]. Σφραγίδα ανάγλυφη μέλους της οικογένειας Ροδοκανάκη στη σελ. τίτλου «Rodocanachi Frangiadi Trieste». Δερμάτινη ράχη εποχής αποκολλημένη. [Γκίνης - Μέξας 4536]



Lot. 6276.....Starting Price: 90 €

ROY M. "Illustration de l'histoire de la Grece" Limoge/Paris, Librairie des bons livres, 1852. 16mo, pp.312. Original cloth with decorations in gilt, 2 frontispieces. Occasional spotting. Overall Very Fine condition.




Lot. 6277.....Starting Price: 30 €

"Εγχειρίδιον της Γενικής Ιστορίας, Συντεθέν μεν υπό Κ. Παπαρρηγοπούλου... Βιβλίον Δεύτερον Περιέχον την Μέσην Ιστορίαν", Αθήνα, τυπ. Ανδρέου Κορομηλά 1853. 8ο, σελ.ιη', 350. Σπασμένη ράχη, αποκολλημένες σελίδες. Γκίνης-Μέξας 5947




Lot. 6278.....Starting Price: 150 €

Νικολάου Καραμζίνου, «Ιστορία της Αυτοκρατορίας της Ρωσίας, εξελληνισθείσα εκ του Γαλλικού, παραβληθέντος προς το Ρωσικόν πρωτότυπον Υπό Κωνσταντίνου Σ. Κροκιδά", Αθήνησι, τύποις Χ. Νικολαΐδου Φιλαδελφέως, 1856. 8ο, 4 τόμοι δεμένοι σε έναν, σελ. μ', 331+ 350+ [1], 303+320, κείμενο στα ελληνικά. Απέναντι από τη σελίδα τίτλου βρίσκεται λιθόγραφη φωτογραφική απεικόνιση του Νικολάου Καραμζίνου. Η σελίδα τίτλου φέρει σφραγίδα από ιδιωτική βιβλιοθήκη. Περιέχεται ένας αναδιπλούμενος χάρτης της Ρωσίας κατά τον 9ο αιώνα, σε κακή κατάσταση. Δέσιμο εποχής με δερμάτινη εκτενώς φθαρμένη ράχη, αποκολλημένη από την μια μεριά, με ανάγλυφη διακόσμηση και λεπτομέρειες σε χρυσό, μαρμαροθετημένα καπάκια με φθορές στις ακμές. Εσωτερικά σε καλή κατάσταση. ΓΜ 6994, 7302, 7650.




Lot. 6279.....Starting Price: 50 €

"Πρακτικά των συνεδριάσεων της Βουλής κατά την τρίτην σύνοδον της τετάρτης βουλευτικής περιόδου», εν Αθήναις, εκ του Δημοσίου Τυπογραφείου, 1856. Τόμος πρώτος, 12ο, σελ. 698. Δέσιμο εποχής. Αποκολλημένη ράχη και μαρμαροθετημένα καπάκια με φθορές στις ακμές. Εσωτερικά σε καλή κατάσταση. ΓΜ 7041.




Lot. 6280.....Starting Price: 100 €

ΖΑΜΠΕΛΙΟΣ, ΣΠΥΡΙΔΩΝ, "Βυζαντινά Μελέται, περί πηγών νεοελληνικής εθνότητος απο Η' άχρι Ι' εκατονταετηρίδος μ.Χ. υπό Σ. Ζαμπέλιου". Εκδίδεται υπό Χ. Ν. Φιλαδελφώς. Εν Αθήναις Τύποις Χ. Νικολαΐδου Φιλαδελφώς. 1857. Μικρό όγδοο, σελ. 696, ρβ', [6], πίναξ των κεφαλαίων. Δερμάτινη ράχη με μικρές φθορές την εποχή της έκδοσης, οξειδώσεις σε πολλά φύλλα. Γκίνης Μέξας, αρθ. 7148.




Lot. 6281.....Starting Price: 120 €

BRUNET DE PRESLE M., BLANCHET A.M. "GRECE L'univers pittoresque - depuis la conquete romaine jusqu'a nos jours", Paris, Firmin Didot Freres, 1860. 8vo, pp. 589 [40]. 40 full page engravings at the back. leather spine decoration in gilt, excellent condition



Lot. 6282.....Starting Price: 50 €

ΑΝΤΩΝΙΑΔΗΣ Αντώνιος, "ΣΥΝΟΨΙΣ ΤΗΣ ΠΑΓΚΟΣΜΙΟΥ ΙΣΤΟΡΙΑΣ. Βιβλίο 1ον: Ιστορία του παλαιού Κόσμου, Βιβλίο 2ον: Ιστορία του Μεσαίωνα, βιβλίο 3ον: Ιστορία των Νέων χρόνων, βιβλίο 4ον: Ιστορία νεωτάτη». 4 τόμοι δεμένοι σε έναν, Αθήνα, τυπ. Κ. Αντωνιάδου 1869 (1ος & 2ος), 1864 (3ος) & 1860 (4ος). 8ο, σελ. 207, [4] + 172, [4] + 208 + 231. Λείπει ένα φύλλο (σελ. 225-226) τμήμα του πίνακα περιεχομένων του 4ου τόμου. Δερμάτινη ράχη, ορισμένες σελ. αποκολλημένες.



Lot. 6283.....Starting Price: 100 €

[LORD BYRON] ANDERSON William "The life and works of Lord Byron with notes & Illustrations: the drawing-room edition of the poetical works of Lord Byron" 2 Volumes, Edinburgh, A. Fullarton, [1870]. Imperial 8vo, pp. ccxxiv, 375 + 609. Polished calf, raised bands, marbled edges. Frontis piece, engraved title page, light foxing, rubbed spines. Richly illustrated with full page engravings. Fine condition.



Lot. 6284.....Starting Price: 90 €


Πολυζώιδης Αναστάσιος, "Τα Ελληνικά: ήτοι ο βίος της Ελλάδος κατά πάσας τας σχέσεις και εκδηλώσεις αυτού εξεταζόμενος...", Αθήνα, τυπ. Σ. Κ. Βλαστού, 1870. ΠΛΗΡΗΣ. 2 τόμοι δεμένοι σε έναν. 8ο, σελ. 244 + 340. Δερμάτινη ράχη. Η-Π 1870.539.





**Lot. 6285**.....Starting Price: 55 €

"Dossier a Consulter pour la question d'orient /Les Grecs a toutes les epoques, depuis les temps les plus recules jusqu'a l'affaire de Marathon en 1870", Paris, E. Dentu, 1870. 4to, pp.431,[5]. History of Greece from ancient times to the mid of 19th century. Period binding, full red cloth with decorations in gilt and blind-stamp "Ville de Paris / College Municipal Chaptal". Wear along external extremities and first sheets.




**Lot. 6286**.....Starting Price: 60 €

ABOUT Edmond, "La Grece Contemporaine", Paris, Hachette, 1880. Small 8vo, pp.408. Complete with 24 full page plates. Insights on social life, economy and administrative structure of Greece in the 3rd half of the 19th century. Leather spine. Ex-libris label. Excellent condition.



**Lot. 6287**.....Starting Price: 120 €


ΠΑΡΑΝΙΚΑΣ Ματθαίος, "Ιστορία της Ευαγγελικής Σχολής Σμύρνης / εκ των πηγών συνταχθείσα υπό Μ. Παρανίκα Γυμνασιάρχου", Αθήνα, τυπ. «ΑΛΗΘΕΙΑΣ», 1885. Σελ. 214,[6]. Προμετωπίδα του Ιωάννη Μαρτζελλά και διςέλιδο λιθόγραφο Βερατιού στην παλαιοτουρκική γλώσσα. Ο Ματθαίος Παρανίκας, διευθυντής της σχολής από το 1878, συντάσσει και τυπώνει για πρώτη φορά την ιστορία της σχολής στην παρούσα έκδοση του 1885. Σπάνιο. Πολύ σημαντική πηγή για κάθε μελετητή. Σύγχρονο δέσιμο, διατηρούνται τα αρχικά καλύμματα με φθορές. Πολύ καλή κατάσταση εσωτερικά.




**Lot. 6288**.....Starting Price: 70 €

JOKAI Maurus / Nisbet Bain (transl.), "The Lion of Janina or, The last days of the janissaries, a Turkish novel...", London, Jarrold & sons, 1897. 8vo, pp.326,10. Frontispiece photo of the author. Original red cloth with gilt title. English translation of the Hungarian novel with ALI PASHA as major character. Light wear on board and spine, interior very fine.


For additional and more detailed images, visit  
the online auction catalogue at:  
[www.karamitsos.com](http://www.karamitsos.com)




Lot. 6289.....Starting Price: 75 €  
[Ξενοφών - Κύρου Ανάβασις] HANSEN Reimer "Xenophons anabasis", Gotha, Friedrich Andreas Perthes, 1904. 2 books bound together in Greek with comments in German. 8o, pp.106, pp.96. 3 folding maps. Some hand written notes. Excellent condition.



Lot. 6290.....Starting Price: 60 €  
ABBOTT G. F., "Greece and the Allies 1914-1922", Methuen & Co., London, 1922. "PRESENTATION COPY" cachet on title page. Small 8vo, pp.xi,242+8. Light brown cloth, gilt title on spine, relief title on front cover. Light edge-wear. Overall fine copy.




Lot. 6291.....Starting Price: 35 €  
MILLER William, "Greece", Ernest Ben, London, 1928. 8vo, pp.351. Original green cloth with wear. The history of modern Greece from the 1897 war & the Balkan Wars to the Asia Minor Catastrophe & the establishment of Greek refugees. Spotting on 5 first & last pages. Sunned spine.



Lot. 6292.....Starting Price: 20 €  
BEBLER Ales, "Ce que lon fait au nom de LO.N.U. en Grece, Discours a l'Assemblee General des Nations Unies", [Paris], Le Livre Yougoslave, 1948, 12mo, pp.77. Original paper covers.




Lot. 6293.....Starting Price: 25 €  
Μαραβελέας Γ. Α. Παύλος Μελάς: Η ζωή, η δράση και ο Δοξασμένος Θάνατος του Πρωτομάρτυρος της Μακεδονικής Ελευθερίας. Πρόλογος Βασ. Λαούρδα, Θεσσαλονίκη, 1959, σ. 221. Σύγχρονο δέσιμο με διατήρηση του αρχικού χάρτινου εξώφυλλου.




Lot. 6294.....Starting Price: 35 €  
HUGH GOODACRE, F. R. N. S., "A HANDBOOK OF THE COINAGE OF THE BYZANTINE EMPIRE", in three parts, SPINK AND SON LTD, London, 1971. 8vo, reprinted from original in 1957, pp. xi, 361, text in English. Includes images and analysis of both sides of coins which circulated during the Byzantine Empire. Ex- libris cachet on title page. Hardcover, blue cloth on boards and gilt lettering on spine, with no dust jacket, yet in an excellent condition.




~~~~ Θεσσαλονίκη - Μακεδονία / Thessaloniki - Macedonia ~~~~



Lot. 6295.....Starting Price: 70 €
 MILLET Rene, "Souvenirs des Balkans: de Salonique a Belgrade, et du Danube a l'Adriatique", Hachette et cie, Paris, 1891. Small 8vo, pp.viii+401. Religions, ethnicities, social & everyday life in Balkans. A scarce travel account conducted just before the beginning of the Macedonian Struggle, from Thessaloniki to Belgrade and through Danube reaching the Adriatic Sea. Paneled gilt boards with decorated "Academie de Paris" laurel motif in gilt on front cover, gilt edges & spine with raised bands and decorations in gilt. Occasional light spotting, overall an excellent copy.



Lot. 6296.....Starting Price: 20 €
 Documents diplomatiques. Affaires de Macédoine 1903, Paris Imprimerie Nationale 1903. 4 to, pp.16. Reports of French diplomats in Balkan capitals (including Thessaloniki). Original paper boards.




Lot. 6297.....Starting Price: 40 €
 BERARD Victor, "Pro Macedonia: l'action austro-russe.- Les bombes de Salonique.- Le memorandum bulgare.- Une action anglo-franco-italienne.- Aux Hellenes", Armand Colin, Paris, 1904. 12mo, pp.209. Halfleather, raised bands, gilt title. Cracked hinge & spine. First and only edition.



Lot. 6298.....Starting Price: 60 €
 GANDOLPHE Maurice, "LA CRISE MACEDONIENNE ENQUETE DANS LES VILAYETS INSURGES (SEPTEMBRE-DECEMBRE 1903)", PERRIN ET Cie, Paris 1904. 12mo, pp.971. Quarter leather. Ex Libris. Very Fine condition.



Lot. 6299.....Starting Price: 40 €
 COLOCOTRONIS V. "LA MACEDOINE et l Hellenisme, etude historique et Ethnologique. Avec 24 planches ou cartes hors texte" Paris 1919, Berger - Levrault. 8o, pp.xxiii,[2],658. Text in French. Few folding map illustrations. Leather spine with raised bands and title in gilt.



Lot. 6300.....Starting Price: 45 €
 HUTTON Emslie I., "With a womans unit in Serbia, Salonika and Sebastopol", London : Williams and Norgate, 1928. 8vo, pp.302. with b&w photo illustrations. Original blue cloth, occasional staining. Impressions of Ms Hutton, member of the Scottish Womens Hospitals, through the Macedonian front and Crimean battlefield of the WWI.



Lot. 6301.....Starting Price: 25 €
 Ρακτιβάν Κωνστ. Δ., Έγγραφα και Σημειώσεις εκ της Πρώτης Ελληνικής Διοικήσεως της Μακεδονίας (1912-1913), Εκδ. Εταιρεία Μακεδονικών Σπουδών, 1951. 8ο, σελ.116,[3].




Lot. 6302.....Starting Price: 15 €
 ΜΑΚΕΔΟΝΙΚΟΝ ΗΜΕΡΟΛΟΓΙΟΝ 1959, Ν. ΣΦΕΝΔΟΝΗΣ. Σκληρόδετο σε πολύ καλή κατάσταση. Με πλούσια εικονογράφηση και διαφημίσεις στο τέλος.


~~~~~ Macedonian Struggle - Balkan Wars ~~~~~




Lot. 6303.....Starting Price: 85 €
 Herbert Vivian, "The Servian Tragedy with some impressions of Macedonia", London, Grand Richards, 1904. 8vo, pp.xvi,296. Illustrated with 24 photographic plates (including a frontispiece portrait of King Alexander). Original cloth covers. Occasional light spotting and few loose sheets.



Lot. 6304.....Starting Price: 80 €
 Murray William Smith Ph.D., ?The Making of the Balkan States? Studies in History, Economics and Public Law, Vol.XXXIX, No.1, New York, Columbia University, 1910. 8vo, pp.199. A thorough research issued before the beginning of the Balkan Wars and the formation of the Balkan States. Double page coloured map of the Balkans. Perforated cachet "Louisville" library. Scarce copy in Very Fine condition.



Lot. 6305.....Starting Price: 60 €
 "L'illustration", No.3656, 22.3.1913. Σημαντικό και δυσεύρετο τεύχος με εκτενή άρθρα για την απελευθέρωση των Ιωαννίνων, την δολοφονία του Γεωργίου Α' στη Θεσσαλονίκη, και τις πολεμικές επιχειρήσεις των Βαλκανικών πολέμων με σκίτσα του διάσημου καλλιτέχνη Georges SCOTT και πλούσιο φωτογραφικό υλικό.




Lot. 6306.....**Starting Price: 50 €**

Seppings Wright H. C., "Two years under the Crescent?", Boston, Small, Maynard and Co, 1913. 8vo, pp.306. Original cloth binding with decorations "Crescent & star" in gilt. An account of the Balkan Wars and the Tripolitan War. In Excellent condition. Ex libris labels.



Lot. 6307.....**Starting Price: 200 €**

ΣΠΑΝΔΩΝΗΣ. Ν «Πανόραμα πολέμου 1912-1913» Α. Κωνσταντινίδης & Σια, Αθήνα, 1913. 4ο, pp XXVIII, 152. κείμενο "Χρονικά του Ελληνοτουρκικού Πολέμου 1912-1913 υπό Ν. Σπανδώνη". Χρονικό του πολέμου. Ακολουθεί πλούσιο φωτογραφικό υλικό και λιθογραφίες. Πλάγιο 4ο, καταλύματα απο ύφασμα με χρυσές διακοσμήσεις



Lot. 6308.....**Starting Price: 40 €**


ANGELL Norman, "Peace Theories and the Balkan Wars", Horace Marshall & Son, 1912. 8vo, pp.141, xxii. Original maroon cloth, light edge-wear, spotting mainly on first & last pages. The Balkans conflict, the economy of the war and the european diplomacy.

~~~~~ 2ος Παγκόσμιος Πόλεμος / World War II ~~~~~




Lot. 6309.....**Starting Price: 45 €**

GERIKE Walter, "SOLDATEN FALLEN VOM HIMMEL", Schutzen - verlag, Berlin, 1940. 8vo, pp.120. Includes 109 photographs. Paper boards, cloth spine. Hand written note from 1941. Fine condition.




Lot. 6310.....**Starting Price: 40 €**


ERNALENDVAI-DIRCKSEN, "DAS DEUTSCHE VOLKSGESICHT / Tirol und Vorarlberg", Gauverlag Bayreuth, 1942. 4to. Collection of 78 impressive portraits of rural Germans, by the famous German photographer. This edition is been printed during the World War II. One page-photo with tears, the rest excellent. Light wear along spine.




Lot. 6311.....Starting Price: 50 €
 [READER] "JAHRBUCH DER DEUTSCHEN KRIEGSMARINE". Jahrgang. Verlag von Breitkopf & Hartel in Leipzig, 1942. 8vo, pp. 202. Hard paper covers. Slightly chipped spine. Very Fine condition.




Lot. 6312.....Starting Price: 35 €
 Major SEVERSKY Alexander P. "Victory through air power", Garden publishing, New York, 1943. 8vo, pp.354. Contains 38 illustrations. Fine condition.



Lot. 6313.....Starting Price: 100 €
 ΕΔΕΣ, «Το πρόγραμμα του Εθνικού Δημοκρατικού Ελληνικού Συνδέσμου», Αθήνα, 1943. 16ο, σ. 32. Σπάνιο, παράνομο και αντιστασιακό εγχειρίδιο, σκοπός του οποίου ήταν να ενημερώσει τον ελληνικό λαό για τη δράση του Ε. Δ. Ε. Σ. Κατά την περίοδο της κατοχής. Σε άριστη κατάσταση.




Lot. 6314.....Starting Price: 80 €
 ΕΚΔΟΣΕΙΣ ΕΛΛΗΝΙΚΟΥ ΑΙΜΑΤΟΣ, «ΕΜΠΡΟΣ, ΕΝΩΜΕΝΟΙ ΓΙΑ ΤΗΝ ΕΛΛΑΔΑ, ΜΕΡΙΚΕΣ ΔΙΑΠΙΣΤΩΣΕΙΣ ΚΑΙ ΠΡΟΕΙΔΟΠΟΙΗΣΕΙΣ», (Αλεξ. Κύρου- ο συγγραφέας αναφέρθηκε μεταγενέστερα της συγγραφής του εγχειριδίου), αριθμός 1, Αθήνα, Ιούνιος 1943. 16ο, σ. 240. Εξαιρετικά σπάνιο, παράνομο και αντιστασιακό εγχειρίδιο, σκοπός του οποίου ήταν η σύντομη ιστορική αναδρομή στην ιστορία του Έθνους, προς αποφυγή μελλοντικών λανθασμένων αποφάσεων. Σε εξαιρετική κατάσταση με την αντιστασιακή επιγραφή «Κυκλοφορήστε τό παρόν τεύχος όσο το δυνατόν πιο πλατεία, βέβαιοι ότι προσφέρετε έτσι θετική υπηρεσία στην Πατρίδα.» στην τελευταία σελίδα.



Lot. 6315.....Starting Price: 50 €
 Mackenzie Compton, "Wind of Freedom, the history of the invasion of Greece by the Axis powers 1940-1941", London, Chatto & Windus, 1944. 8vo, pp.280. With 16 illustrations and a folding map.




Lot. 6316.....Starting Price: 100 €
 JACOBSEN Hans-Adolf, DOLLINGER Hans, "Der zweite weltkrieg", verlag kurt desch Munchen, Wien , Basel, Germany, 1962. Complete in 3 volumes. Large 8vo, pp.479,478,492. Includes multiple illustrations, maps, time tables. Cloth, Extra fine condition.




Lot. 6317..... Starting Price: 90 €
 CARTIER Raymond, "Der Zweite Weltkrieg", Lingen Verlag Kolin, Munchen, 1967. Complete in 3 volumes. 8vo, pp.1311 (total). All 3 vol. include in total 462 pictures, 55 maps, time tables, personal and property register. Excellent condition

Στρατιωτικά / Military



Lot. 6318.....**Starting Price: 70 €**
 BRAILSFORD Henry Noel, "The Broom of the War God", D. Appleton and Co, New York, 1898. First Edition. Large 12mo, pp.337+5. Original cloth. Wear on boards & spotting throughout. A scarce work based on the authors personal observations of the 1897 Greco-Turkish war and the Army of Thessaly under the command of Crown Prince Constantine.



Lot. 6319.....**Starting Price: 180 €**
 "Εκθεσις της Α. Β. Υψηλότητος του Διαδόχου επί των πεπραγμένων του στρατού Θεσσαλίας κατά την εκστρατείαν του 1897 υποβληθείσα εις το Υπουργείον των Στρατιωτικών", Αθήνα, εκ του Εθνικού Τυπογραφείου, 1898. 4ο, σελ.555. Αντίτυπο του Στρατηγού Ν. Τρικούπη με χειρόγραφη υπογραφή και ημερομηνία 1899 και χειρόγραφα σχόλια του στρατηγού στα περιθώρια.




Lot. 6320.....**Starting Price: 200 €**
 "Ο Ελληνο-Τουρκικός Πόλεμος και ο Τούρκικος στρατός. Ιστορική μελέτη του πολέμου υπό του Στρατηγού Κολμαρ Βαρώνου Φον δερ Γκολτς. Μετά σχεδίων και χαρτών", Αθήνα, Α. Κωνσταντινίδης, 1899. 8ο, σελ.242,[6], + 18 σχέδια & χάρτες. Πλήρες με τα 18 σχέδια και χάρτες. Ιδιωτικό δέσιμο με εμπίεστη διακόσμηση και Ν. Τρικούπης στη ράχη.



Lot. 6321.....**Starting Price: 50 €**
 Ανωτέρα Διοίκησις Αντιαεροπορικής Αμύνης Χώρας, «ΟΙΚΟΓΕΝΕΙΑΚΗ ΑΕΡΑΜΥΝΑ, ΟΔΗΓΙΑΙ ΔΙΑ ΤΟΥΣ ΚΑΤΟΙΚΟΥΣ», Αθήνα, 1938. 16ο, σ. 23. Εγχειρίδιο οδηγιών προετοιμασίας και επιβίωσης κατοίκων στην περίπτωση επιθέσης από αέρος, ξηράς ή θαλάσσης. Χαρτόδετο, σε εξαιρετική κατάσταση.




Lot. 6322.....**Starting Price: 100 €**
 "ΔΑΦΝΑΙ ΤΩΝ Α. Ο. Κ", 1947-1949. Μεγάλο 4ο, Ημερήσιες Διαταγές των δυνάμεων καταδρομών. Περιλαμβάνονται τα ονόματα όλων των καταδρομέων που σκοτώθηκαν κατά την περίοδο 1947-1949 του Ελληνικού Εμφυλίου. Αρχικά πάνινα καλύμματα.



Lot. 6323..... **Starting Price: 90 €**


Υπουργείον Εθνικής Αμύνης, "Γενικόν Επιτελείον Στρατού, Κανονισμός Στολής αξιωματικών και Ανθυπασπιστών του κατά γην στρατού", Αθήνα, Στρατιωτικόν τυπογραφείον, Απρίλιος 1953. 8ο, σελ.117 + 35 εντυπωσιακές ολοσέλιδες έγχρωμες λιθογραφίες στο τέλος. Σπάνια εικονογραφημένη έκδοση.

Turkey - Ottoman Empire



Lot. 6324..... **Starting Price: 70 €**

Χαραλαμπίδης, Κλεάνθους, «Ανθολογία Οθωμανική περιέχουσα Συλλογήν εκλεκτών τεμαχίων διαφόρων οθωμανών συγγραφέων, λεξιλόγιον και γραμματικήν, υπό Κλεάνθους Χαραλαμπίδου, ...», Τεύχος Πρώτον, εν Κωνσταντινουπόλει, εκ του Τυπογραφείου Οχάνες Μουχεντισιάν, 1873. 8ο, σελ. 208, [1] και συνεχίζει με 47 σελίδες γραφή και αρίθμηση κατά το αραβικό έθος. Δίστηλο σε κάποια σημεία. Δέσιμο εποχής με κόκκινη, δερμάτινη, φθαρμένη ράχη, εσωτερικά σε καλή κατάσταση. (Ηλιού-Πολέμη, 1873.36)



Lot. 6325..... **Starting Price: 60 €**

BAKER James, "Turkey in Europe", Cassell Petter & Galpin, London, Paris & New York, 1877. Second Edition. 8vo, pp.xv+560 (+8 "A selection from Cassell Petter & Galpins Volumes"). Two folded maps. Middle cracked, age toning, edge-wear.




Lot. 6326..... **Starting Price: 140 €**

Gallenga Antonio, "Two Years of the Eastern Question?", London, Samuel Tinsley, 1877. 2 vol., First Edition, 8vo, pp.viii,392+v,[1],402. Preserved ? with the original covers and spine: full green cloth with decorations on boards. A scarce account along the Ottoman Empire and its political, economic structure, ethnicities and life. Atabey 472, Not in Blackmer.

Lot. 6327..... **Starting Price: 80 €**

ALI HAYDAR MIDHAT BEY, "The Life of MIDHAT PASHA. A Record of His Services, Political Reforms, Banishment, and Judicial Murder. Derived from private documents and reminiscences", John Murray, London, 1903. 8vo, pp.292. Frontpiece portrait. Original purple cloth. Gilt Ex Libris on cover & cachet inside: "NEW SOUTH WALES / LIBRARY OF PARLIAMENT". Loose & stained frontpiece. Summed & rubbed boards.




~~~~ Ιατρικά - Επιστήμες / Medicine - Science ~~~~




Lot. 6328.....Starting Price: 190 €
CHOMEL Noel, "Supplement au Dictionnaire Oeconomique, contenant divers moyens daugmenter son bien, et de conserver sa sante...", Amsterdam, J. Covens & C. Mortier, 1740. Complete in 2 volumes. With 1 folding, 1 full page and 24 engravings in text (total 26), woodcut ornaments & initials. Titlepage printed in red and black. Ex libris label & cachet. Full period vellum with light edge-wear. Light wear on inner joint & few pages sunned, otherwise in excellent condition. Brunet I, 1849.

Lot. 6329.....Starting Price: 180 €
 Bernard Forest de BELIDOR, Navier M. [ed.], "La Science des ingenieurs dans la conduite des travaux de fortification et darchitecture civile, par Belidor. Nouvelle e?dition avec des notes par M. Navier...", Paris, Firmin Didot, 1813. 4to, pp.viij+596, with 53 folding plates. Half leather, decorative spine. Rubbed, wear along edges & joints. Interior in extremely fine condition. Ex libris label. Labels "Kroles Polsk Dyrekcyja Jnznenie" & "L.9/6" on title page. An important work along the science of mechanics, concerning primarily with fortifications, their erection and reduction.



Lot. 6330.....Starting Price: 130 €
 Figuier Louis, "Αι μεγάλοι επιστημονικαί και βιομηχανικαί ανακαλύψεις παρά τους αρχαίους και τους νεωτέριους / υπό Λουδοβίκου Φιγιέρου... Μεταφρασθέν εκ του Γαλλικού. υπό Α. Φατσέα", Αθήνα, τύπ. Χ. Ν. Φιλαδελφέως, 1860. [ΔΕΜΕΝΟ ΜΑΖΙ] Φατσέας Α., "Στοιχεία Άλγεβρας υπό Α. Φατσέα καθηγητού των μαθηματικών και της φυσικής του εν Τριπόλει Βασιλικού Γυμνασίου...", Αθήνα, τυπ. Ν. Αγγελίδη, 1859. 8ο, σελ.ζ,[1],320 + στ,[1],320. Πλήθος χαλκογραφιών εντός κειμένου στο πρώτο βιβλίο. Δερμάτινη ράχη. Σκισμένη η μισή τελευταία σελ. του δεύτερου βιβλίου. Σημάδια από έντομο μέχρι τη σελ.87. ΓΜ 8104, ?


Lot. 6331.....Starting Price: 170 €
 [Anthropometry] Quetelet Adolphe, "Anthropometrie ou Mesure des differentes facultes de l'Homme", Bruxelles, C. Muquard, 1870. First Edition. 8vo, pp.479. With 2 folding plans (one lacks second half, and one cut in three parts along folds) In this work Quetelet established the basis for mathematical study of anthropological data. Leather spine, worn. Cloth covers with edge-wear. Occasional spotting. Rare.



Lot. 6332.....**Starting Price: 40 €**
 ΛΑΝΔΕΡΕΡ ΞΑΒΕΡΙΟΥ, “Ανάλεκτα κοινοφελών διατριβών - δι επιστήμονας, βιομηχάνους, τεχνίτας, γεωπόνους και άλλους”, Αθήνα, τυπ. Των τέκνων Ανδρ. Κορομηλά, 1871. 8ο, σελ.464. Δερμάτινη ράχη. Φθорές εξωτερικά, 2 σελ. σκισμένες. Ηλιού-Πολέμη 1871.37.



Lot. 6333.....**Starting Price: 40 €**
 Μακκάς Γεώργιος Α., «Λόγοι Γεωργίου Α. Μακκά Πρυτάνεως του Εθνικού Πανεπιστημίου κατά το ακαδημαϊκό έτος 1873-1874: Λόγος περι Ευεξίας και Μακροβιότητας / Λόγος παραδίδοντας την Πρυτανείαν εις τον διάδοχον αυτού Κον Παναγιώτην Ρομποτήν / Πίνακες και εκθέσεις του ακαδημαϊκού έτους 1873-1874» Αθήνα: τυπ. Πέρρη, 1875. 8ο, σελ.93, 164. Ενδιαφέρουσες πληροφορίες και κατάλογοι δωρηθέντων & αγορασθέντων συγγραμμάτων, **νομισματικής συλλογής**, πίνακες βαθμολογιών φοιτητών Εθνικού Πανεπιστημίου, απολογισμοί εσόδων / εξόδων κτλ. Αρχικά χαρτινα καλύμματα, αποκολλημένη ράχη.



Lot. 6334.....**Starting Price: 30 €**
 ΔΑΜΑΣΚΗΝΟΣ Α. Β., “Στοιχεία Γεωμετρίας Αεγένδρου”, Αθήνα, τυπ. Ιωάννου Αγγελόπουλου, 1874. 8ο, σελ.ζ,[1],296. Ιχνη υγρασίας στη σελ. τίτλου.




Lot. 6335.....**Starting Price: 30 €**
 Maigne, M., “Nouveau manuel complet de la laiterie, ou, Traité analytique et critique de toutes les methodes proposées et adoptées pour traiter et conserver le lait, fabriquer le buerre at confectionner les frommages”, Paris, 1885. 18mo, p. [4], 356, 36, text in French, dealing with dairying, illustrated. Spine in cloth, repoussed decoration, letters in gilt, marbled boarders edge worn. Internal light spotting, ex- libris cachet.



Lot. 6336.....**Starting Price: 70 €**
 ΒΑΦΑΣ Γ. Χ. “Περί Συνεχών Πυρετών”, Αθήνα, τυπ. Π. Δ. Σακελλαρίου, 1888. 8ο, σελ.285. Δερμάτινη διακοσμημένη ράχη. Επιδιόρθωση στο άνω (λευκό) τμήμα σελ. τίτλου. Πολύ καλή κατάσταση.




Lot. 6337.....Starting Price: 30 €
 Rame, A., "Les Insectes nuisibles aux arbres fruitiers, Moyens de les détruire", Argenteuil au bureau du journal Le Jardin, Editeur Roret, Paris, 1891. 18mo, p. 206, [10], text in French, dealing with entomology, illustrated. Spine in cloth, repoussed decoration, letters in gilt, marbled boarders edge worn. Internal very fine condition, ex-libris cachet.




Lot. 6338.....Starting Price: 20 €
 Νικολαΐδης Ρήγας, "Φυσιολογία του ανθρώπου. Τόμος 1ος μετά 172 εικόνων εν τω κειμένω". Εν Αθήναις, τύποις Σακελλαρίου, 1903, 8ο, σ. ιστ+524. Δεμένο με δερμάτινη διακοσμημένη ράχη.




Lot. 6339.....Starting Price: 30 €
 ΒΑΦΑΣ Γ. Χ., "Μαθήματα Ιατροδικαστικής διδαχθέντα εν τω Εθνικώ Πανεπιστημίω" Τόμοι 2 & 4 "Ζητήματα Αναφερόμενα εις την λειτουργίαν της γενέσεως" & "Περί κακώσεων ΙΙ", 1903



Lot. 6340.....Starting Price: 20 €
 ΛΑΜΨΑΣ Σωτήριος, "Επίτομος Φυσιολογία του ανθρώπου εφηρμοσμένη εις την γυμναστικήν", [ΔΕΜΕΝΟ ΜΑΖΙ] "Επίτομος Ανατομική του ανθρώπου εφηρμοσμένη εις την γυμναστικήν" Τύποις: Παπανικολάου, 1929. 8ο, σελ.238,[1]+231,[1].



Lot. 6341.....Starting Price: 20 €
 ΖΟΥΡΑΡΙΣ Γεώργιος, "ΕΡΩΣ. Ο Έρωσ εις το Φως της Επιστήμης", Θεσσαλονίκη, τυπ. Ανατολής, 1930. 8ο, σελ.87.




Lot. 6342.....Starting Price: 50 €
 ΜΕΛΙΣΣΗΝΟΣ Κωνσταντίνος, "Τεχνική των ΝΕΚΡΟΤΟΜΙΩΝ. Μετά Διαγνωστικής Παθολογικών Ανατομικών Αλλοιώσεων επί του Πτώματος και Τεχνική Παθολογική Ιστολογία", ΠΛΗΡΕΣ εκδ. 1934. Μέρος Α + Β. 8ο, σσ.718. Δερματόδετη ράχη.

Νεοελληνικός Διαφωτισμός / Greek Enlightenment




Lot. 6343.....Starting Price: 300 €

Ρύσιος Διαμαντής (παππούς του Αδαμάντιου Κοραή), Μανολάκης, Ιωάννης (ed.) "Λατίνων θρησκείας ἐλέγχοι 36, κ' τίς ο εκάστος λόγος συλλεγθεῖσαι παρά του λογιωτάτου διδασκάλου Διαμαντή Ρυσίου, του εκ Σμύρνης ; και μετ' επιμελείας διορθωθείσα παρά Ιωάννου Μανολάκη του εκ Κωνσταντινουπόλεως", Ενετίησι, Εἰς Αμστελτάμι (Amsterdam): παρά Αντώνη Μπρόρη (Antoine Brughe), αψημ (=1748). 8ο, σελ.χνι,393. Ο Διαμαντής (Αδαμάντιος) Ρύσιος ήταν παππούς του Αδαμάντιου Κοραή και σημαντικός λόγιος του 18ου αιώνα. Πεθαίνοντας μόλις ένα χρόνο πριν τη γέννηση του Αδαμάντιου, του κληροδότησε τη βιβλιοθήκη του. Πληθώρα ξυλόγραφων διακοσμητικών στοιχείων στις επιμέρους ενότητες. Κτητορική υπογραφή «Παναγιώτου Δημητρακόπουλου», ex libris σφραγίδα. Περγαμνή εποχής με φθορές. Εσωτερικά σε πολύ καλή κατάσταση.




Lot. 6344.....Starting Price: 50 €

Φιλιππίδης Κωνσταντίνος του Αλεξάνδρου, «Ορθόδοξος ομολογία της καθολικής και αποστολικής Ανατολικής Εκκλησίας...», Εν Βιέννη, παρα Ιωσήφ τω Κουρτζβέκ, 1771. 12ο, σελ. [14], 331. Βιομηχανικό νεότερο δέσιμο με κόκκινο ύφασμα, εσωτερικά λεκέδες από υγρό στοιχείο, ωστόσο σε καλή κατάσταση. (Παπαδόπουλος Α, 4560.00), (Legrand, BH XVIII s., τ. 2, σ. 143-144).




Lot. 6345.....Starting Price: 150 €

ΔΑΡΒΑΡΙΣ,ΔΗΜΗΤΡΙΟΣ, "Εισαγωγή εις την ελληνικήν γλώσσαν. Περιέχουσα διαφόρους Ελληνικούς Διαλόγους πάνυ ωφελίμους εις τρεις εκατοντάδας διηρημένους συναρμοσθείσα παρά Δημητρίου Νικολάου του Δαρβάρεως του εκ Κλεισουράς της Μακεδονίας προς χρήσιν των Πρωτοπείρων της Ελλάδος φωνής και εκδοθείσα υπό των Πρωτοπείρων της Ελλάδος φωνής και εκδοθείσα υπό του τιμιωτάτου Αυταδέλφου αυτού Ιωάννου Νικολάου του Δαρβάρεως.",Βιέννη,Αυστρία,τυπογραφείο Γεωργίου Βενδότη,1798. Μικρό όγδοο,σελ.14χ.α.,258,[6χ.α.].Ολόκληρο βιβλίο.Κείμενο στην ελληνική γλώσσα.Φιλολογικό ενδιαφέροντος,περιέχει διαλόγους στην ελληνική γλώσσα.Σφραγίδα στη σελίδα τίτλου παλαιού κατόχου. Χαρτόδετο με χοντρά καπάκια, της εποχής της έκδοσης ελαφρώς οξειδωμένα. Μικρή έλλειψη στο πίσω πάνω μέρος του ενός. Μερικώς αποκολλημένη η πρώτη σελίδα. Οξειδώσεις στα περισσότερα φύλλα του βιβλίου. Λαδάς-Χατζηδήμος αριθμ. 105.



Lot. 6346.....Starting Price: 500 €

ΓΑΖΗΣ Ανθιμος, ΜΕΛΕΤΙΟΣ μητροπ. Αθηνών, Μελετίου Γεωγραφία παλαιά και νέα / Συλλεχθείσα εκ διαφόρων Συγγραφέων Παλαιών τε και Νέων, και εκ διαφόρων Επιγραφών των εν Λίθους, και εις κοινήν Διάλεκτον εκτεθείσα, χάριν των πολλών του ημετέρου Γένους. Πλείστοις δε σημειώμασιν επαυξηθείσα μετά και τινων Παραρτημάτων, και Πέντε Γεωγραφικών Πινάκων και επιδιορθωθείσα εξεδόθη ήδη το Δεύτερον υπό Ανθίμου Γαζή. Του Μηλιώτου, ΤΟΜΟΣ Α΄, Εν Βενετία, Τύποις Πάνου Θεοδοσίου του εξ Ιωαννίνων, 1807. 8ο, σελ. κ΄, 512. Αναδιπλούμενος χάρτης διαστ. 25.5x19.5εκ με τίτλο «Η ΕΥΡΩΠΗ. Διά την Γεωγραφίαν του Μελετίου / Εκδοθείς υπό Α. Α. Γαζή» σε χάραξη G. A. Zuliani. Στον τόμο περιέχονται: «Γεωγραφίας Εισαγωγή» και το «Τμήμα Πρώτον. Περί των Επαρχιών τής Ευρώπης κατά Μέρους». Πρόσφατο δέσιμο, δερμάτινη ράχη, ελαφρά ξακρισμένο χωρίς να επιρρεάζει το κείμενο. Χάρτης και κείμενο συνολικά σε εξαιρετική κατάσταση. Ηλιού 1807.41




Lot. 6347.....Starting Price: 180 €

Ρουσιάδης Γεώργιος, "Ομήρου Ιλιάς Παραφρασθείσα και ομοιοκαταλήκτως στιχουργηθείσα μετά Προσθήκης αναγκαίων και επωφελών υποσημειώσεων, και αναρτήσεως της Μυθολογίας, Αλληγορίας, και αληθούς Ιστορίας πάντων των εν αυτή εμπιπτόντων Θεών, Ημιθέων, και Ενδόξων Υποκειμένων προς Χρήσιν της Νεολαίας, και των προς κατάληψιν του Ομηρικού καλάμου αδυνάτων...", Εκ του Ελληνικού Τυπογραφείου δε Χίρσφελδ., Εν Βιέννη 1817. Τόμος Α΄ & Τόμος Β΄ δεμένοι μαζί. 8ο, σελ. σθ, 305 + 344. Χωρίς τους πίνακες. Ενδεχομένως να τυπώθηκαν χωρίς τους πίνακες. Μικρές τρύπες από έντομο σε μερικά φύλλα στο κάτω περιθώριο στον Β΄ τόμο. (Ηλιού 1817.78, 1817.79)




Lot. 6348.....Starting Price: 90 €

Ρουσιάδης Γεώργιος, "Ομήρου Ιλιάς Παραφρασθείσα και ομοιοκαταλήκτως στιχουργηθείσα μετά Προσθήκης αναγκαίων και επωφελών υποσημειώσεων, και αναρτήσεως της Μυθολογίας, Αλληγορίας, και αληθούς Ιστορίας πάντων των εν αυτή εμπιπτόντων Θεών, Ημιθέων, και Ενδόξων Υποκειμένων προς Χρήσιν της Νεολαίας, και των προς κατάληψιν του Ομηρικού καλάμου αδυνάτων...", Εκ του Ελληνικού Τυπογραφείου δε Χίρσφελδ., Εν Βιέννη 1817. Τόμος Γ΄. 8ο, σελ. 216. 5 από τους 8 πίν. εκτός κειμένου. Νέα βιβλιοδεσία, φθορές από έντομο στο κείμενο οξειδώσεις. Ηλιού 1817.80




Lot. 6349.....Starting Price: 150 €

Ρουσιάδης Γεώργιος, "Ομήρου Ἰλιάς Παραφρασθεῖσα καὶ ὁμοιοκαταληκτικῶς στιχοῦργηθεῖσα μετὰ Προσθήκης αναγκαίων καὶ ἐπιωφελῶν υποσημειώσεων, καὶ αναρτήσεως τῆς Μυθολογίας, Ἀλληγορίας, καὶ ἀληθοῦς Ἱστορίας πάντων τῶν ἐν αὐτῇ ἐμπιπτόντων Θεῶν, Ἡμιθέων, καὶ Ἐνδόξων Ὑποκειμένων πρὸς Χρῆσιν τῆς Νεολαίας, καὶ τῶν πρὸς κατάληψιν τοῦ Ὀμηρικοῦ καλάμου ἀδυνάτων...". Ἐκ τοῦ Ἑλληνικοῦ Τυπογραφείου δε Χίρσφελδ., Ἐν Βιέννῃ 1817. Τόμος Δ'. 8ο, σελ. 316. 5 πίν. ἐκτός κειμένου. νέα βιβλιοδεσία. Ἡλίου 1817.81.




Lot. 6350.....Starting Price: 180 €

Ρουσιάδης Γεώργιος, "Ομήρου Ἰλιάς Παραφρασθεῖσα καὶ ὁμοιοκαταληκτικῶς στιχοῦργηθεῖσα μετὰ Προσθήκης αναγκαίων καὶ ἐπιωφελῶν υποσημειώσεων, καὶ αναρτήσεως τῆς Μυθολογίας, Ἀλληγορίας, καὶ ἀληθοῦς Ἱστορίας πάντων τῶν ἐν αὐτῇ ἐμπιπτόντων Θεῶν, Ἡμιθέων, καὶ Ἐνδόξων Ὑποκειμένων πρὸς Χρῆσιν τῆς Νεολαίας, καὶ τῶν πρὸς κατάληψιν τοῦ Ὀμηρικοῦ καλάμου ἀδυνάτων...". Ἐκ τοῦ Ἑλληνικοῦ Τυπογραφείου δε Χίρσφελδ., Ἐν Βιέννῃ, 1818. Τόμος Ε' & Τόμος Στ'. 2 τόμοι δεμένοι μαζί. 8ο, σελ.178 καὶ 3 πίν. ἐκτός κειμένου + σελ. 235 καὶ 3 πίν. ἐκτός κειμένου. Ὁξειδώσεις, φθορές ἀπὸ ἔντομο στο ἐσωτερικὸ περιθώριο. Ἡλίου 1818. 68, 1818. 69.




Lot. 6351.....Starting Price: 40 €

ΚΟΥΜΑΣ Κωνσταντῖνος, "Ἱστορίαι τῶν ἀνθρωπίνων Πράξεων ἀπὸ τῶν ἀρχαιοτάτων χρόνων ἕως τῶν ἡμερῶν μας, ἐκ παλαιῶν ἀπανθισθείσων, καὶ τα νεώτερα ἐξ ἀρίστων Γερμανῶν ἱστοριογράφων ἐλευθέρως μεταφρασθεῖσαι ὑπὸ Κ. Μ. Κούμα», Τόμος 8ος, Ἐν Βιέννῃ τῆς Αὐστρίας, Ἐκ τῆς Τυπογραφίας Ἀντωνίου Αὐκούλου. (Anton v. Haykul.), 1831. 8ο, σελ.ζ,535. Δερμάτινη ράχη με τίτλο καὶ διακόσμηση. Φθορές στη ράχη. Πολύ καλὴ κατάσταση ἐσωτερικά. Ἡλίου 1831.66.



Lot. 6352.....Starting Price: 30 €

ΚΟΥΜΑΣ Κωνσταντῖνος, "Ἱστορίαι τῶν ἀνθρωπίνων Πράξεων ἀπὸ τῶν ἀρχαιοτάτων χρόνων ἕως τῶν ἡμερῶν μας, ἐκ παλαιῶν ἀπανθισθείσων, καὶ τα νεώτερα ἐξ ἀρίστων Γερμανῶν ἱστοριογράφων ἐλευθέρως μεταφρασθεῖσαι ὑπὸ Κ. Μ. Κούμα», Τόμος 11ος, Ἐν Βιέννῃ τῆς Αὐστρίας, Ἐκ τῆς Τυπογραφίας Ἀντωνίου Αὐκούλου. (Anton v. Haykul.), 1831. 8ο, σελ.η,570. Τρύπες ἀπὸ ἔντομο, μερικῶς ἀποκολλημένη ράχη καὶ κάλυμα. Ἡλίου 1831.69.




Lot. 6353..... Starting Price: 80 €

ΚΟΡΑΗΣ Α., "Συλλογή των εις την Ελληνικήν Βιβλιοθήκην, και τα Πάρεργα Προλεγομένων, και τινων συγγραμμάτων του Αδαμαντίου Κοραή...", Τόμος πρώτος (δεν εκδόθηκε άλλος), εν Παρισίους, εκ της τυπογραφίας Κ. Εβεράρτου, 1833. 8ο, σελ. λβ, 577, [2]. Από τη βιβλιοθήκη του Μητροπολίτη Αμάσειας Άνθιμου Αλεξούδη (ex libris ετικέτα), με χειρόγραφη υπογραφή του στη σελ. τίτλου «Εκ του Βελεγραδών Άνθιμου Αλεξούδη». Προμετωπίδα με χειρόγραφο κείμενο του 1831! στην πίσω όψη. Χειρόγραφα περιεχόμενα στην τελευταία λευκή σελ. Δερμάτινη ράχη με χρυσή διακόσμηση. Ασθενείς λεκέδες.



Lot. 6354..... Starting Price: 40 €

ΘΕΟΚΡΙΤΟΣ. ΠΑΡΑΦΡΑΣΘΕΙΣ, ΣΧΟΛΙΑΣΘΕΙΣ ΤΕ, ΚΑΙ ΕΚΔΟΘΕΙΣ ΥΠΟ ΝΕΟΦΥΤΟΥ ΔΟΥΚΑ. ΕΙΣ ΤΟΜΟΥΣ ΔΥΟ. ΤΟΜΟΣ ΔΕΥΤΕΡΟΣ. ΕΝ ΑΙΓΙΝΗ, ΕΚ ΤΗΣ ΤΥΠΟΓΡΑΦΙΑΣ ΑΝΔΡΕΟΥ ΚΟΡΟΜΗΛΑ. 1839", 11x19cm, σσ.307, βιβλιοδ. εποχής, ράχη με φθορές αλλά χωρίς σπασίματα. Γενικά σε καλή κατάσταση.




Lot. 6355..... Starting Price: 160 €

ΔΟΥΚΑΣ Νεόφυτος, "Αισχύλος. Παραφρασθείς, σχολιασθείς τε, και εκδοθείς υπό Νεοφύτου Δούκα, εις τόμους δύο", Εν Αιγίνη, Εκ της Τυπογραφίας Ανδρέου Κορομηλά 1839. 8ο. Πλήρες. Δύο τόμοι δεμένοι σε έναν, σελ. ιστ,4χ.α.,370+432. Δερμάτινη ράχη με διακόσμηση. Λεκέδες κυρίως στην αρχή και το τέλος κάθε τόμου. Συνολικά καλό αντίτυπο. Γκίνη Μέξα 3078.




Lot. 6356..... Starting Price: 40 €

Γενάδιος Γ., «Γραμματική της Ελληνικής Γλώσσης,..., Προς χρῆσιν των Ελληνικῶν Σχολείων του Κράτους, Εκδοθεῖσα δε το τέταρτον δαπάνη Ανδρέου Κορομηλά, Στερεοτύπως, Επηξημένη και Διωρθωμένη», εν Αθήναις, εκ της Τυπογραφίας Ανδρέου Κορομηλά, 1859. 8ο, σελ. 150. Δέσιμο εποχής με πράσινη, δερμάτινη, φθαρμένη ράχη. Εσωτερικά λεκέδες υγρασίας και οξείδωσης που δεν ενοχλοῦν την ανάγνωση. (Γκίνης-Μέξας, 7817).




Lot. 6357.....Starting Price: 75 €

LABBE Philippe, "Grammaticae graecae poeticae libri tres, ex prosodia et dialectis graecis, olim a P. Philippo Labbe, ... editis maximam partem confecti", Parisiis: Apud Vam S. Benard, 1689. 12mo, pp. [2],158,[1]. Text in Greek & Latin. Ex-libris labels. Small spots of worm-holes. Full period leather with chipped parts on spine. Scarce work on ancient Greek poetic language by the French Jesuit writer P. Labbe.




Lot. 6359.....Starting Price: 100 €

ΣΟΥΤΣΟΣ Παναγιώτης, "Νέα Σχολή του γραφομένου λόγου ή ανάστασις της αρχαίας ελληνικής γλώσσης εννοουμένης υπό πάντων» [ΔΕΜΕΝΟ ΜΑΖΙ ΜΕ] ΑΣΩΠΙΟΣ Κωνσταντίνος, «Τα Σούτσοια: ήτοι ο κύριος Παναγιώτης Σούτσοος εν γραμματικούς, εν φιλολόγοις, εν σχολάρχαις, εν μετρικοίς και εν ποιηταίς εξεταζόμενος», Αθήνα, τυπ. Ν. Αγγελίδου & Σ. Κ. Βλαστού, 1853. Δερμάτινη διακοσμημένη ράχη. Κτητορική Σφραγίδα «ΒΚΦ» και υπογραφή «Β. Δ. Καλλιφρονας» (Δ. Καλλιφρονάς?). Γλωσσική διαμάχη ανάμεσα στην άκρα αρχαίζουσα του Π. Σούτσοου και τη δημοτική του Κ. Ασωπίου.



Lot. 6358.....Starting Price: 85 €

ΣΟΥΤΣΟΣ Γ., ΣΟΥΤΣΟΣ Δ., ΣΟΥΤΣΟΣ Ν., "ΠΟΙΗΣΕΙΣ ΚΑΙ ΠΕΖΑ των αδελφών Νικ. Γεωρ. και Δημ. Σούτζων. Γουλέλλμος Τέλλος...Νουμας Πομπήλιος...Ποιησεις διάφοραι και πεζά", Αθήνα, τυπ. Χρήστου Αναστασίου, 1842. 8ο, σελ.404. Δερμάτινη ράχη. Φθορές στη σελ.1, ελαφρά στίγματα.




Lot. 6360.....Starting Price: 120 €

Παπαδόπουλος Βρετός Ανδρέας, "Νεοελληνική φιλολογία ήτοι κατάλογος των από πτώσεως της Βυζαντινής αυτοκρατορίας μέχρι εγκαθιδρύσεως της εν Ελλάδι βασιλείας τυπωθέντων βιβλίων παρ' Ελλήνων εις την ομιλουμένην, ή εις την αρχαίαν ελληνικήν γλώσσαν", Εν Αθήναις, Τύποις και αναλώμασι Λ. Δ. Βιλαρά και Β. Π. Λιούμη, 1854 & 1857. 2 τόμοι δεμένοι σε έναν. 8ο, σελ. κθ',272,[1] + ιστ',336,[1]. Σε λάθος θέση οι σελ. ιζ-κθ' του Α' μέρους. ΓΜ 6272, ΓΜ 7300.




Lot. 6361.....Starting Price: 40 €

”ΡΗΤΟΡΙΚΗ ΕΚ ΤΩΝ ΕΝΔΟΞΟΤΕΡΩΝ ΤΕΧΝΟΓΡΑΦΩΝ ΑΡΧΑΙΩΝ ΚΑΙ ΝΕΩΤΕΡΩΝ ΕΡΑΝΙΣΘΕΙΣΑ ΚΑΙ ΣΥΝΤΑΧΘΕΙΣΑ ΥΠΟ Ν. ΒΑΜΒΑ», 3η έκδοση, ΑΘΗΝΗΣΙ, ΤΥΠ.Χ.ΝΙΚΟΛΑΙΔΗΣ, 1856. 12ο, σελ. δ', 388. Δέσιμο εποχής με υφασμάτινη φθαρμένη ράχη και μαρμαροθετημένα καπάκια φθαρμένα στις ακμές. Μικρό σχίσμο στη σελ. τίτλου. Εσωτερικά εμφανή σημάδια πολυχρησίας. Γ. Μ. 7057.




Lot. 6362.....Starting Price: 70 €

ΟΡΦΑΝΙΔΗΣ Γ.ΘΕΟΔΩΡΟΣ, "Ποιήσεις". Τόμος Πρώτος περιέχων την δευτέραν έκδοσιν της Χίου Δούλης, του Τίρι-λίρι και του Πύργου της Πέτρας, βραβευθέντων κατά τους ποιητικούς διαγωνισμούς του 1855 και 1858. Αθήναι. Τύποις Π. Σούτσα και Α. Κτενά 1859: Ογδοο, σελ. ιδ', 1 χ.α., 327. Ολόκληρο βιβλίο, τόμος πρώτος. Άγιος Μηνάς (Επεισόδιον της Ελληνικής Επανάστασεως) Ποίημα λυρικο - επικόν εις άσματα τέσσερα Υπό Θεοδώρου Γ. Ορφανίδου. Αθήναι Τύποις Π. Σούτσα και Α. Κτενά, 1860. Σελ. η' + 240. Δερμάτινη ράχη με μικρές φθορές. Γκίνης Μέξας, αρθ. 7898 και 8101.





Lot. 6363.....Starting Price: 65 €

Βενιζέλος Ι., "Παροιμιαί Δημώδεις Συλλεγείσαι και ερμηνευθείσαι υπό Ι. Βενιζέλου...". Εν Ερμουπόλει, Εκ του Τυπογραφείου της "Πατρίδος", 1867. 8ο, σελ. η' 359, [1]. Δερμάτινη ράχη. Φθορές στις σελ. 1-2. Ηλιού & Πολέμη, 1867.365.



Lot. 6364.....Starting Price: 90 €

Πολίτης Γ. (μεταφ.), "Λόρδου Βύρωνος Ποιήματα μεταφρασθέντα μεν πεζή εκ του Αγγλικού Υπό Γ. Πολίτου» ΠΛΗΡΕΣ: 3 τόμοι, Αθήνα, εκ του τυτ. Των τεκν. Ανδρ. Κορομηλά, 1867, 1868, 1871. 8ο, σελ. [4], 360+[6], 456+[6], 474. Δερμάτινη ράχη με φθορά στο άνω τμήμα, ορισμένες σελ. με εκτενή στίγματα και μία με επιδιορθωμένο σχίσμο. Ηλιού 1867.268, 1868.322, 1871.425.



Lot. 6365.....Starting Price: 120 €


Ραγκαβής Αλέξανδρος Ρίζος, "Histoire litteraire de la Grece moderne", Paris, Calmann Levy, 1877. 8ο, σελ. [6], 266, [2]+289, [3]. Ιστορική επισκόπηση της νεοελληνικής γραμματείας από την πρώτη έκδοση στα Γαλλικά του 1877, ακολούθησε την ίδια χρονιά η μετάφραση στα Ελληνικά. Δερμάτινη ράχη. Πολύ καλή κατάσταση.




Lot. 6366.....**Starting Price: 90 €**
 Ελληνικός Διδασκαλικός Σύλλογος, "ΠΛΑΤΩΝ Σύγραμμα περιοδικόν παιδαγωγικόν και φιλολογικόν". 3 τόμοι με πλήρη τεύχη Έτος Α' (1878-1879), Β' (1879-1880) & Γ' (1880-1881). 8ο, σσ.504, 536, 467+55. Δερμάτινες ράχες, λεκέδες εσωτερικά. Σπάνιο.




Lot. 6367.....**Starting Price: 35 €**
 Καταβάνης Κ., «Γραμματική της Ελληνικής Γλώσσης μάλιστα της Αττικής Διαλέκτου...», έκδοσις Δευτέρα, εκδότης Ανέστης Κωνσταντινίδης», εν Αθήναις, εκ του Τυπογραφείου των Καταστημάτων Ανέστη Κωνσταντινίδου, 1887. 8ο, σελ.216, διατηρείται το αρχικό εξώφυλλο, περιέχει πίνακες. Δέσιμο εποχής με δερμάτινη, φθαρμένη ράχη, εσωτερικά πολύ καλή κατάσταση, ίχνη από σφραγίδες. (Ηλιού-Πολέμη, 1887.132)



Lot. 6368.....**Starting Price: 45 €**
 ΒΑΛΑΩΡΙΤΗΣ Α. ΠΟΙΗΜΑΤΑ, Αθήνα 1891, βιβλιοπωλείον της "Εστίας", δύο τόμοι, σ.390 & 542. Δερμάτινη ράχη με φθορές, δύο αποκολλημένα φύλλα στον 1ο τόμο.



Lot. 6369.....**Starting Price: 45 €**
 VERNE Jules "L' archipel en feu" Paris, Librairie Hachette, 1930. 12mo, pp 305. Frontispiece, 5 full page illustrations as well as illustrations in text by L.Benett. Red cloth engraved decorations in gilt. Excellent condition



Lot. 6370.....**Starting Price: 40 €**
 Καραγάτσης Μ., «Αντιπλοίαρχος Βασίλης Λάσκος», Αθήνα, Αετός, 1948. 8ο, σελ. 204. Σύγχρονο δέσιμο με διατήρηση της εικονογραφημένης σελίδας τίτλου.




Lot. 6371.....**Starting Price: 45 €**
 ΛΑΣΚΟΣ ΟΡΕΣΤΗΣ, "ΑΓΡΙΟΧΗΝΕΣ, ολόκληρο το ποιητικό του έργο", Αθήνα 1950. Άκοπο. Συγκεντρωτικός τόμος σε έκδοση του ίδιου του Ο. Λάσκου. Σχέδια Γ. Μούγιου. Ολοσέλιδο σκίτσο του ποιητή προ της σελ. τίτλου από τον Αλεξανδρινό ζωγράφο Νίκο Γώγο. 4ο, σελ.204,[1].

Παιδεία / Σχολικά Εγχειρίδια



Lot. 6372.....Starting Price: 70 €

Χρησταρής Μιχαήλ, “Κατήχησις των κυριωτέρων κοινωνικών καθικόντων, ήτοι ανάπτυξις των κυριωτέρων του κοινωνικού δικαίωματος και χρέους / συνταχθείσα υπό Μιχ. Χρησταρή, προς χρήσιν και ωφέλειαν της νεολαίας”, Εν Βουκουρεστίοις : τυπ. Ηλιάδης Ι., 1831. 8ο, σελ.209. Προμετωπίδα και αναδιπλούμενοι πίνακες. Ίχνη υγρασίας.




Lot. 6373.....Starting Price: 60 €

Φραγκής, Ι. Β. (συγγραφέας), Κοκκινάκης Κ. (μεταφρ.), “Διδασκαλία της διαγραφικής ή γραμματικής ιχνογραφίας / μεταγλωττισθείσα υπό Κ. Κοκκινάκου”, Εν Αιγίνη : [χ.ε.], 1831. Χωρίς σελ τίτλου και τα 2 εισαγωγικά φύλλα. 8ο, σελ.224,[2]. Το πρώτο βιβλίο στα ελληνικά που αναφέρεται στην προοπτική, και το γραμμικό σχέδιο. Εντάσσεται στις προσπάθειες του Καποδίστρια για την καλλιτεχνική εκπαίδευση των Ελλήνων. Η-Π 1831.34, ΓΜ 2045.




Lot. 6374.....Starting Price: 40 €

Βυζάντιος Σ. Δ. και Ραγκαβής Α. Ρ., “Ελληνική Χρηστομάθεια εκ των δοκιμωτέρων Ελλήνων Πεζογράφων και Ποιητών Μετά Σχολίων γραμματικών ιστορικών και γεωγραφικών... Προς χρήσιν των απανταχού Ελληνικών Σχολείων. Έκδοσις Πέμπτη... Τόμος Τρίτος”, Αθήνα, τυπ. Ανδρ. Κορομηλά, 1852. 8ο, σελ.288. Εκτεταμένη φθορά στη σελ. τίτλου.



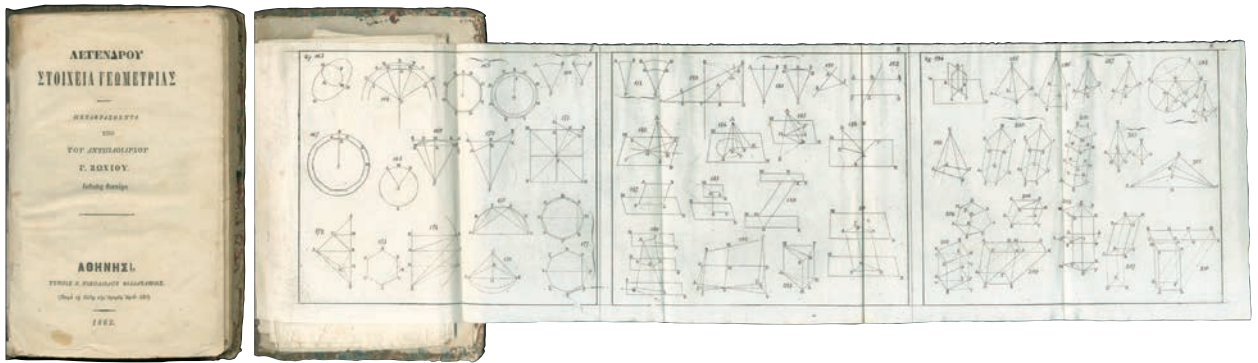
Lot. 6375.....Starting Price: 40 €

Παλαιολόγος Γρ., “Επιστολόριον ήτοι Υποδείγματα διαφόρων επιστολών Συγγενικών, Φιλικών, Ικετηρίων, Φιλοφρονητικών, Παθητικών Γαμηλίων, Συγχαρητηρίων, Πενθίμων, Παραμυθητικών...”, Εκδοσις εβδόμη, Αθήνα, 1855. 8ο, σελ.ς,[1],8-136. Σημειώσεις με μολύβι. Δερμάτινη ράχη.




Lot. 6376.....Starting Price: 30 €

Η. D. Zschokke, Μαυροκορδάτος Σ. (μεταφρ.), “Θρησκευτικά Μελέται Προς μόρφωσιν Χριστιανικών αρετών ήτοι ομιλία. Περί πάσης σχεδόν ηριστάσεως και περιπετειάς του ανθρωπίνου βίου...Κατ’ εκλογίν μετάφρασις εκ της ΚΕ εκδόσεως του γερμανικού πρωτοτύπου από Δημητρίου Στ. Μαυροκορδάτου” Τόμος Δεύτερος. Αθήνα, τυπ. Σ. Κ. Βλαστού 1862. 8ο, σ. 392,1. Δερμάτινη ράχη. Γκίνης-Μέξας, Αρ.9146.




Lot. 6377.....Starting Price: 60 €

Λέγνδρος, «Στοιχεία Γεωμετρίας μεταφρασθέντα υπό του αντιπλοιάρχου Γ. Ζωχιού», έκδοσις Δευτέρα, Αθήνησι, Τύποις Χ. Νικολαΐδου Φιλαδελφείας, 1862. 8ο, σελ. 298, περιέχει 4 αναδιπλούμενους πίνακες που περιέχουν 12 πλάκες. Δέσιμο εποχής με δερμάτινη, φθαρμένη ράχη. Εσωτερικά σε καλή κατάσταση. (Γκίνης-Μέξας, 9174).



Lot. 6378.....Starting Price: 50 €

ΒΥΖΑΝΤΙΟΣ Σ. Δ. & ΡΑΓΚΑΒΗΣ Α. Ρ., "Ελληνική Χρηστομάθεια Εκ των δοκιμωτέρων Ελλήνων πεζογράφων και ποιητών", εκδ. Έκτη, Αθήνα, τυπ. Α. Κορομηλά, 1864. Δύο (2) τόμοι 2ος & 3ος δεμένοι σε έναν. 8ο, σελ.286+288. Δερμ. ράχη. Αποκολλημένη ράχη,σημαντικές φθορές στην πρώτη σελ. τίτλου, την πρώτη και την τελευταία σελ. κειμένου.



Lot. 6379.....Starting Price: 50 €

ΑΣΩΠΙΟΣ Κων/νος, Περί Ελληνικής Συντάξεως, προς χρήσιν των Ελληνικών σχολείων και γυμνασίων, Εγκρίσει της κυβερνήσεως, υπό Κ. Ασωπίου, καθηγητού των ελληνικών γραμμάτων εν τω Εθνικώ Πανεπιστημίω της Ελλάδος, Αθήνα, τύποις της Προόδου, 1873. 8ο, σελ.288. Στενή δερμάτινη ράχη.



Lot. 6380.....Starting Price: 30 €


Δαμασκηνός Α. Β., "Στοιχειώδης Φυσική Πειραματική Προς χρήσιν των εν τοις Γυμνασίοις μαθητευόντων", Έκδοσις Δευτέρα, Αθήνησι, Εκ του Τυπογραφείου της Φιλοκαλίας, 1879. 8ο, σελ.ιβ,γ-ιη,462 (λείπουν οι σελ. α & β). Μεταφ. δέσιμο με δερμάτινη ράχη και διατήρηση των αρχικών καλυμμάτων. Ηλίου-Πολέμη 1879.809.

Λεξικά / Dictionaries




Lot. 6381.....Starting Price: 85 €

DAMM Christian Tobias, "Novum lexicon graecum etymologicum et reale cui pro basi substratae sunt concordantiae et elucidationes HOMERICAЕ", Glasguae Andreas et Joannes M. Duncan, 1833. Complete, 2 Vols. Large 8vo, pp. xii+[4]+902, 919. Original boards, rebacked. Loose spine & some sheets. Light staining.



Lot. 6382.....Starting Price: 60 €

Σκαρλάτος Βυζάντιος Δ., «Λεξικόν Γαλλο-Ελληνικόν Πρόχειρον, συντεθέν μεν υπό Σ. Δ. Β.», Αθήνα, Ανδρέας Κορομηλάς, 1846. Συντάκτης Σκαρλάτος Δ. Βυζάντιος. 12ο, σελ. γ', 646. Σφραγίδα ανάγλυφη της οικογένειας Ροδοκανάκη στη σελ. τίτλου «Rodocanachi Frangiadi Trieste» και χειρόγραφη κτητορική υπογραφή «Νικόλαος Μ. Ροδοκανάκης, Ερμούπολις, 1849». Δερμάτινη ράχη και δέσιμο εποχής.



Lot. 6383.....Starting Price: 50 €

BLACKIE W.G (edited by) "The Imperial Gazetteer; a general dictionary of geography, physical, political, statistical, and descriptive." vol.II (of 4) Glaskow, Blackie and Son, 1855. With seven hundred illustrations, views, costumes, maps, plans, &c. 4o, pp.1288. Straight grain binding, raised bands, decorations in gilt, marbled edges. Wear along joints.



Lot. 6384.....Starting Price: 30 €

Σταματιάδης Ανακρέων, "Gramatiko Ekzercaro & Epitomo de Historio de la Tutmonda Helplingvo ESPERANTO", Atine (Helenujo) [Athens], 1947. 12mo, pp.43,[4]. Rare ESPERANTO language grammar book printed in Athens. Scarce.

Θρησκείες / Religions




Lot. 6385.....Starting Price: 70 €

Smith Thomas, "Miscellanea: In Quibus Continentur Responsio Ad Nuperas D. Simonii in Libro Super Fide Graecorum de Dogmate Transsubstantiationis Cavillationes..." [BOUND WITH] "Miscellanea, in quibus continentur Praemonitio ad lectorem de infantum communione apud Graecos. Defensio libri de Graecae ecclesiae...", London, Impensis Sam. Smith, 1690 & 1686. 8vo, pp.331,[1] + 198. Thomas Smith was Fellow of Magdalen and Oxford's most devoted student of the Greek Church. He explored the Ottoman dominions serving in the British embassy of Constantinople in 1670-1671. Ex libris cachet: "Ex biblioth. Regia Berolinensi". Full period vellum. Spotting of first & last leaves. Overall an excellent copy.




Lot. 6386 **Starting Price: 300 €**

Collection of Johannes Cocceius works with engraved title page: "Prophetia Ezechielis Commentario illustrata Iohanne Cocceio, Cum necessariis iconibus / Amstelodami, Sumptibus Societatis MDCC "Johannis Cocceji ... opera omnia theologica, exegetica, didactica, polemica, philological...", TOGETHER WITH "Triplex index. I. Locorum scripturae. II. Vocum Hebraearum. 3. Rerum, nec non verborum Latinorum & Graecorum...", TOGETHER WITH "Johannis Cocceji Commentarius in Pentateuchum, Josuam et Librum judicum, nec non in canticum annae. Quibus subjungitur chronologia judicum & regum Israëlis. Tomus primus" TOGETHER WITH "Joh. Cocceji Commentarius in librum Ijobi, Psalmos, Proverbia, Ecclesiasten et Canticum canticorum. Tomus secundus", Amsterdam, Ex typographia P. et J. Blaeu, 1701. pp.[50] + [230] + [4], 339 + 227 [1], [16], 623 [1]. Frontispiece engraved portrait of Johannes Cocceius. **Ex libris of "Gabrielis ??" Archimandrite of Trinity Lavra of St. Sergius Monastery.** Full vellum with raised bands and decorated panelled boards, label on spine "I. Cocceji Opera Tom. I. II."



Lot. 6387 **Starting Price: 130 €**

"Chrestomathia patristica graeca, sive, Loci illvstres et antiqvissimis patribvs graecis...", Vratislaviae, Apud Joannem Jacobvm Kornium 1739, 1742, 1743 [BOUND WITH] "ΧΡΗΣΤΟΜΑΘΕΙΑΙ / Chrestomathia Graeca Sive Loci Illustres..." Lipsiae, apud Iacobum Schusterum, 1742. **4 Volumes bound together.** 8vo, pp.[22], 104 + 174 + 174 + [20],212,[64]. Text in Greek & Latin. Woodcut initials & chapter decorations. Occasional notes in text. Full Vellum. Overall in E=xtremely Fine condition.




Lot. 6388 **Starting Price: 130 €**

ΠΡΟΔΡΟΜΙΤΗΣ,ΧΡΙΣΤΟΦΟΡΟΣ,Μοναχός,"Κανονικόν", 'Ητοι Οι Θείοι Κανόνες των Αγίων Και Πανσέπτων Αποστόλων, των τε Οικουμενικών Και Τοπικών Συνόδων, Και των κατά μέρος Θεοφόρων Πατέρων. Εν επιτομή συνειλεγμένοι παρά Χριστοφόρου Μοναχού Του εκ της κατά την εσαγή Μονήν των Ιβήρων Προδρομικής Σκήτewς• υφ' ου και Σημειώσεις εκ διαφόρων Ιερών Διδασκάλων εις αυτό τούτου συνεργασθείσαι προσετέθησαν. Όπερ τη του Διαγιωπτάτου και Θειοτάτου Οικουμενικού Πατριάρχου. Κυρίου Νεοφύτου Και της περί αυτόν Ιεράς Συνόδου. Των Αγίων Αρχιερέων αξιώσει, σπουδή τε αυτών και δαπάνη Νυν πρώτων τύποις εκδέδοται. Εν τω του Πατριαρχείου της Κωνσταντινουπόλεως τυπογραφείω. 1800. Όγδοο,σελ.50,341,[72]. Ολόκληρο βιβλίο.Κείμενο στην ελληνική γλώσσα.Θρησκευτικού ενδιαφέροντος.Δερμάτινη ράχη, νέα βιβλιοδεσία. Λείπει το πάνω δεξιό κομμάτι της σελίδας του τίτλου, που έχει συντηρηθεί πρόχειρα και έχει συμπληρωθεί. Στις πρώτες και τελευταίες σελίδες υπάρχουν κηλίδες από νερό. Γκίνης Μέξας, αρθ. 22.




Lot. 6389.....Starting Price: 60 €

Πιλόλαος Γλυκείς εξ Ιωαννίνων, «Αγιασματάριον Μέγα ήγουν Εκλογή των χρησιμωτέρων τοις Ιερεύσιν Ακολουθιών και Ευχών και άλλων πλείστων εκ του Μεγάλου Ευχολογίου», Εν Βενετία, Παρά Πιλολάω Γλυκεί τω εξ Ιωαννίνων, 1819. 8ο, σελ. 9- 368 από 384, λείπουν οι πρώτες και οι τελευταίες σελίδες, δίχρωμη σελίδα τίτλου σε κόκκινο και μαύρο. Χαρτόδετο σε κακή κατάσταση δεσίματος. Εσωτερικά σε καλή κατάσταση. (Γκίνης-Μέξας, 1112), (Ηλιού, 1819.1)



Lot. 6390.....Starting Price: 100 €

Στουρζας Αλέξανδρος, “Εγχειρίδιον του ορθοδόξου χριστιανού”, Εν Πετρούπολει, Εκ της Τυπογραφίας Γρετς, ΑΩΚΗ (1828). 8vo, pp.VIII+329+[3]. ex libris: “Biblioteca Academiei Romane”. Σκληρόδετο, δερμάτινη ράχη, τίτλος ράχης τυπωμένος ανάποδα. Φθορές στα εξώφυλλα, λεκέδες στο εσωτερικό. Scarce



Lot. 6391.....Starting Price: 70 €

“Συνέκδημος ιερατικός”: περιέχων τας δύο προς Τιμόθεον και την προς Τίτον, Επιστολάς του Αποστόλου Παύλου, με δύο κοινάς μεταφράσεις, και εξηγήσεις διεξοδικάς, εκ της τυπογραφίας Κ. Εβεράρτου, Παρίσι, 1831. 8ο, σελ. [4], κστ, 439, κείμενο θρησκευτικού περιεχομένου, στα ελληνικά, σε δύο μεταφράσεις στην καθαρεύουσα και την νέα ελληνική. Ανώνυμη τυπικά έκδοση του Αδαμάντιου Κοραή. Λιθόγραφη σφραγίδα τυπογραφείου στη σελίδα τίτλου, δέσιμο εποχής με δερμάτινη ράχη με ανάγλυφη διακόσμηση σε χρυσό και μαρμαροθετημένα καπάκια. Εκτενής φθορα της ράχης και ελάχιστες κηλίδες χρόνου στο εσωτερικό. Το βιβλίο κυκλοφόρησε σε 1000 αντίτυπα. ΗΛΙΟΥ 1831.124.





Lot. 6392.....Starting Price: 100 €

[Religious book in Early Cyrillic alphabet] “Kum Sase urmeze sluzba... arhiepiskop si Mitropolit... chirio chir Veniamin... Monastiri Neamtului si Sekul chir Dometian. A Tipografia snt: Monas: Neamtul, A anul 1833 Martie 24, de schimonahul Isaia Tipografu”. Large 8vo, 102 numbered leaves. Highly decorated with engraved title page, full page woodcuts, decorative initials and ornaments. Boards worn, light wear inside.


Lot. 6393.....Starting Price: 100 €

“Ακολουθία εις την μετάστασιν της υπεραγίας δεσποίνης ημών Θεοτόκου και αιειπαρθένου Μαρίας, εκ πολλών ερανισθείσα, εις χρήσιν των φιλεδρτων χριστιανών”, Βενετία, Τυπογραφείο Φραγκίσκου Ανδρέωλα, 1836. Μικρό όγδοο, σελ. 44, [2]. Ολόκληρο αντίτυπο. Κείμενο στην ελληνική γλώσσα. Θρησκευτικού περιεχομένου. Δίχρωμη εκτύπωση. Δερμάτινη ράχη με μικρές φθορές στις γωνίες και με σκληρά χαρτόνια, ελαφρώς λερωμένα. Σε μερικές σελίδες σταγόνες από κερί. Γενικά καλή κατάσταση. Ηλιού 1836.1.






Lot. 6394.....**Starting Price: 80 €**
 Θεοτόκης Νικηφόρος, “Νικηφόρου Θεοτόκου του Αστραχανίου και Σταυρουπόλεως Αρχιεπισκόπου / Κυριακοδρόμιον ήτοι ερμηνεία και μετ αυτήν ηθική ομιλία εις τας των Αποστόλων Πράξεις.. εκδίδεται υπό του Φιλογενεστάτου Νικολάου Ζωσιμά...”, Τόμος Β, Αθήνα, τύπ. Α. Κορομηλά, 1840. 4ο, σελ.δ,400. Φθορές στα πρώτα 4 φύλλα. Δερμάτινη ράχη με φθορές στα καλύμματα.



Lot. 6395.....**Starting Price: 50 €**
 Ιγγλέζης Κωνσταντίνος και Αγαθοκλής, «Επιτομή εκ των Προφητανακτοδαβιτικών Ψαλμών, ..., διορθωθέντα παρά του εν Μοναχοίς ... Νικοδήμου ... Νυν δε εκδίδεται δαπάνη των αδελφών Κωνσταντίνου και Αγαθοκλέους Ν. Ιγγλέζη Σκοπελιτών», εν Αθήναις, εκ του Τυπογραφείου Δ. Αθ. Μαυρομμάτη, 1864. 8ο, σελ. ιθ, [1], 228, [1] περιέχει κατάλογο συνδρομητών. Δέσιμο εποχής με καφέ, δερμάτινη, φθαρμένη ράχη. Εσωτερικά σε καλή κατάσταση με λιπαρούς λεκέδες στην σελίδα τίτλου. (Ηλιού-Πολέμη, 1864.141)




Lot. 6396.....**Starting Price: 140 €**
 [ΤΡΙΠΟΛΗ] ΘΕΟΤΟΚΗΣ Νικηφόρος, «Νικηφόρου Θεοτόκου του Αστραχανίου και Σταυρουπόλεως Αρχιεπισκόπου ΚΥΡΙΑΚΟΔΡΟΜΙΟΝ, ήτοι ερμηνεία και μετ’ αυτήν ηθική ομιλία εις το κατά πάσαν Κυριακή εν ταις αγίαις των Ορθοδόξων Εκκλησίας αναγνωσκόμμενα Ευαγγέλια», Έκδοση 5η, τόμος Α΄, Εν Τριπόλει, τυπογραφείον και βιβλιοπωλείον Ιωάννου Ε. Αθανασιάδου 1871 [ΔΕΜΕΝΟ ΜΑΖΙ] με τον Ά τόμο της 4ης έκδοσης στην Τρίπολη, τυπογραφείον και βιβλιοπωλείον Ιωάννου Ε. Αθανασιάδου 1871. 4ο, σελ.230+215. Βιβλιοδεσία εποχής με μικρές φθορές. Σπάνιες εκδόσεις του πρώτου τόμου στην Τρίπολη. Ηλιού-Πολέμη 1871.470, 1871.471.




Lot. 6397.....**Starting Price: 65 €**
 Ιωάννης ο Πρωτοψάλτης, “Ειρμολόγιον καταβασιών του όλου ενιαυτού αργόν τε και σύντομον”, Εν Κωνσταντινουπόλει: Πατριαρχικόν Τυπογραφείον, 1903. 4ο, σελ.500. Αρχικά καλύμματα. Λερωμένο, με φθορά στη ράχη.

~~~~~ Επτάνησα - Ιόνιο / Ionian Islands ~~~~~




Lot. 6398.....**Starting Price: 250 €**
 [Ηνωμένον Κράτος των Ιονίων Νήσων] Νικόλαος Δηλότης / Nicolò Dilotti, “Repertorio delle massime di giurisprudenza in materia civile e commerciale tratte dalle decisioni ed atti resi dal Supremo Consiglio di Giustizia degli STATI IONJ dall’ anno 1818 al 1847 compilato da Nicolò Dilotti Corcirese”, [Δεμένο μαζί] “Supplemento al Repertorio di Giurisprudenza...”, Corfu, Dalla Stamperia del Governo, 1848 & 1849. Σπανιότατο τεύχος Ιστορία των αστικών και εμπορικών υποθέσεων και αποφάσεις του Ανωτάτου Συμβουλίου Δικαιοσύνης του Ηνωμένου Κράτους Ιονίων Νήσων.



Lot. 6399.....Starting Price: 550 €

[Ηνωμένο Κράτος των Ιονίων Νήσων] "Giurisprudenza del Supremo Consiglio in materia penale", Corfu, Nella tipografia del governo, 1842 - 1851. Συλλογή 6 τόμων των ετών 1842, 1843, 1844 & 1845 (σε έναν τόμο), 1846 & 1847 (σε έναν τόμο), 1848 & 1849 (σε έναν τόμο), 1850 & 1851 (σε έναν τόμο). 8ο, σελ.407 + 270 + 201, 137 + 162,136 + 186,137 + 98,89. Σπάνια συλλογή 6 τόμων στην οποία καταγράφεται το σύνολο των ποινικών αδικημάτων και των αποφάσεων του Ανωτάτου Συμβουλίου Δικαιοσύνης του Ηνωμένου Κράτους Ιονίων Νήσων από το 1842 έως το 1851. Ομοιόμορφες δερμάτινες ράχες εποχής με εμπίεστη διακόσμηση. Σπάνιο.

Aθήνα / Athens




Lot. 6400.....Starting Price: 90 €

FOUGERES Gustave "Les ville d'Art celebres ATHENES", Paris, Librairie Renouard, 1912. 8vo, pp 3, 204. Illustrated with 168 gravures. Contains fragments from newspapers related to Athens, propably selected from a previous owner. Cloth, impressed decoration and title. Slightly curved back cover.




Lot. 6401.....Starting Price: 30 €

"La Grece",Athens,Perilla [under the auspices of the Ministry of Foreign Affairs], 1934, 8vo, pp. 56. frontispiece. Contains 13 full page photographs and a map. Coloured lithographic printing on the cover by Aspiotis in Corfu. Some pages detached, overall in good condition



Lot. 6402.....Starting Price: 60 €



MAURRAS Charles "Le voyage d' Athenes", Paris, editons d'histoire et d'art librairie Plon, 1939. 8vo, pp.viii, 119. 14 full page heliogravures. Paper boards, partly uncut. Excellent condition.



Lot. 6403.....Starting Price: 50 €

Perilla F., "Promenades attiques", Αθήνα, Editions Perilla, 1944. 4ο, σελ.73. έγχρωμες αναπαραγωγές έργων του συγγραφέα επικολλημένες σε φύλλα εκτός κειμένου, αναπαραγωγές σχεδίων και βαθυτυπικές αναπαραγωγές φωτογραφιών (όλα από τον Perilla) επίσης εκτός κειμένου. Αρχικά εξώφυλλα με μικρές φθορές στις άκρες.

Κρήτη / Crete



Lot. 6404..... **Starting Price: 100 €**

BERARD Victor, "Les affaires de Crete", Paris, Calmann Levy, ed., 1898. 8o, σελ.334,[1]. The incidents of the Cretan Revolution written by the French politician, diplomat and Hellenist Victor Bernard. Τα γεγονότα της Κρητικής Επανάστασης γραμμένα από τον Γάλλο πολιτικό, διπλωμάτη και ελληνιστή Victor Berard. Σύγχρονη βιβλιοδεσία. Πολύ καλή κατάσταση.



Lot. 6405..... **Starting Price: 70 €**

MOSSO Angelo, "Escursioni nel Mediterraneo e gli scavi di Creta", Milano, Fratelli Treves editori, 1910. 8vo, pp.352. Numerous full page & in text plates (few coloured). An account on prehistoric & Minoan history with detailed descriptions of archaeological sites and artifacts and attempts to reconstruct prehistoric & Minoan economy & human geography.



Lot. 6406..... **Starting Price: 75 €**

Oberkommando der Wehrmacht (Herausgeber), "Von den Karawanken bis Kreta", Berlin, Zeitgeschichte Verlag, 1941. 8vo, pp.123+50 pages with a folding map and full-page photographic illustrations. Very Fine copy.



Lot. 6407..... **Starting Price: 30 €**

SUPF Peter, "Luftwaffe von Sieg zu Sieg. Von Norwegen bis Kreta", Deutschen verlag, Berlin, 1941. 8vo, pp.221. Frontispiece, 57 illustrations, 5 maps. Cracked spine, detached back-board, water stain on frontboard. Interior in fine condition.



Lot. 6408..... **Starting Price: 40 €**

Einer proragandakompanie, "Von Serbien bis Kreta", Gedruckt bei Aspioti-Elka A.G, 1942. 4o, pp.191. Contains numerous illustrations and a folding map. Soft paper covers. Fine condition.

General History & Topography



Lot. 6409..... Starting Price: 280 €

[Diocese of FULDA] Schannat J. F., Andreae J. B., Hort H., "Diocesis Fuldensis cum annexa sua hierarchia...", Francofurti ad Mœnum (Frankfurt am Main), prostat apud Joh. Benj. Andreae & Henr. Hort, 1727. Small Folio (27x39cm), pp.[5], 407, [12]. Complete with 1 folding map, 2 full-page engravings and numerous engravings in text. Panelled red leather binding, raised bands highly decorated in gilt, gilt edges. Light wear along extremities, spine edges and rubbed joints. Interior in extremely Fine condition.



Lot. 6410..... Starting Price: 50 €

Wickham H. L., Cramer J. A., "A dissertation on the passage of Hannibal over the Alps", Oxford, printed by W. Baxter, 1820. 8vo, pp.xxii,[2],182,[1]. Complete with one folding map and 3 full-page plans. Library cachets. Modern cloth. Very Fine copy.



Lot. 6411..... Starting Price: 100 €

BEATTIE William, "The Waldenses or Protestant Valleys of Piedmont, Dauphiny, and the Ban de la Roche", London, George Virtue, 1838. 4to, pp. 216. Engraved portrait, additional engraved title, folding map & 70 (of 70) plates (tissue guards) after William Bartlett and William Brockedon. Half green leather, spine with raised bands and decorations in gilt. Map detached, external edge-wear and small cut on front joint. Spotting throughout.




Lot. 6412.....**Starting Price: 80 €**
 "Tombleson's views of the Rhine", W. Tombleson, London, 1852. 8vo, pp. 190 with 68 full page steel engravings, 1 engraved title page and an impressive panoramic folding map of the Rhine from Cologne to Mayence. Green full leather, paneled gilt boards, marbled edges, spine with decorations in gilt. Tear on map, occasional spotting.




Lot. 6413.....**Starting Price: 150 €**
 MAUNDER Samuel, "The History of the World: a general history, both ancient and modern, of all the principal nations of the Globe...", New York, Henry Bill, 1859. 2 Volumes, 8vo, pp.772+772. COMPLETE With 2 engraved title pages and 17+17 full page engravings. Full leather with decorated boards, spine with decorations in gilt and marbled edges. Wear along extremities and joints. Occasional spotting.



Lot. 6414.....**Starting Price: 60 €**
 M.E DE LOSTALOT-BACHOUÉ "LE MONDE- histoire de tous les peuples depuis les temps les plus recules jusqu'a nos jours" vol 8/10. Paris, Lebigre-Duquense freres, 1859. Medium 8vo, pp.579. Illustrated edition with 340 gravures on steel. Green cloth, light foxing, small wear on the spine.



Lot. 6415.....**Starting Price: 80 €**
 [France - Architecture] BAUDOT A. De, "Eglises de Bourgs et villages", Paris, A. Morel, 1867. First Edition. Complete in 2 volumes. Small Folio (29x35cm). A total of 143 full page plates of engraved architectural drawings, each sequence of drawings covers a particular church and is preceded by a monograph of 2 to 4 pages. Leather spines. Light spotting throughout.



Lot. 6416.....**Starting Price: 80 €**
 BAEDEKER, Karl "Egypt and Sudan", Leipzig, Karl Baedeker, 1929. 8vo, pp.ccviii, 495. Frontispiece, 20 maps, 81 plans, 9 woodcuts. Red cloth, title in gilt, marbled edges. Fine.

Illustrated Books - Limited Editions




Lot. 6417.....Starting Price: 150 €

Maurice de Fos, "Suzanne Rameau / dessins de Andre Sirvel", Paris, C. Dalou, 1889. 8vo, pp.234,[2]. Ιδιόχειρη αφιέρωση και υπογραφή συγγραφέα. Επιχρωματισμένη ηλιογκραβούρα σελίδας τίτλου (Vallet), πλούσια εικονογραφημένο με επιχρωματισμένα ολοσέλιδα και πολυάριθμα χαρακτηριστικά εντός κειμένου. Πρόκειται για μυθιστόρημα που εκτυλίσσεται στην Ελλάδα στα τέλη του 19ου αιώνα. Παρότι αποτελεί μυθοπλασία, πολλά σημεία στηρίζονται σε πραγματικά γεγονότα όπως η παράθεση των αποκεφαλισμένων ληστών στο Δήλεσι, από τις φωτογραφίες του Ξ. Βάθη. Δέσιμο εποχής. Πολύ καλή κατάσταση.



Lot. 6418.....Starting Price: 100 €

"Το Ηρώον του Αγώνος. 40 τετραχρωμιαί κατ αντιγραφήν των εν Μονάχω εικόνων του ΦΟΝ ΕΣ μετ επεξηγηματικού κειμένου", Αθήνα, Ελληνική Εκδοτική Εταιρεία, 1910. Folio (35x46εκ). Ex libris σφραγίδες. Σχίσμο στην πρώτη λιθογραφία, σημάδια σε ορισμένες απο τις υπόλοιπες λιθογραφίες. Αυθεντικά πλούσια διακοσμημένα καλύμματα.




Lot. 6419.....Starting Price: 65 €

HOMOLLE, DESCHAMPS, DIEHL, CROISET, ANDREADES, BERTRAND, BAUD-BOVY "La Grèce", Geneve, Livres d'art, 1919. Crown 8vo, pp.ix, 259. Art editing by Boissonnas. Contains 8 full page photographs and numerous vignettes also a leaflet advertising publisher's other books about Greece.




Lot. 6420.....Starting Price: 80 €

BOISSONNAS Fred, "L'Épire, berceau des Grecs: avec introduction de D. Baud-Bovy", Geneve, Editions d'Art Boissonnas, 1920. 2nd edition. 1 map and 48 sheets with photographic illustrations. Original soft-covers.





Lot. 6421.....**Starting Price: 40 €**
 DE RIDDER, DEONNA "L'art en Grece (L'Évolution de l'humanité, tome XII)", Paris, la renaissance du livre, 1924. 8vo, pp 430[22]. With 66 illustrations in text and 23 plates at the back. Very fine.



Lot. 6422.....**Starting Price: 70 €**
 Georges Lechevallier-Chevignard, "Charles Lebrun, décorateur et architecte : recueil de 30 planches / Le style Louis XIV. Documents d'art architectural du style Louis XIV", Paris : C. Massin, [19--?]. Folio, pp.7+30 leaves of plates. Uncut & loose pages as issued. Covers with title in gilt.



Lot. 6423.....**Starting Price: 15 €**
 ΜΑΜΜΕΛΙΑΣ Απ., "Θαλασσινά, με χαλκογραφίες του Φ. Κόντογλου", Αθήνα, 1925. 12ο, σελ.125,[1]. Σπασμένη ράχη.




Lot. 6425.....**Starting Price: 55 €**
 LE REVEREND Gaston "Irreverences" Paris, Editions de la belle page, 1927. Limited edition (236/735). 12mo, pp.65. frontispiece and two wood engravings by Galanis. Excellent condition.


Lot. 6424.....**Starting Price: 350 €**
 CHAGALL Marc, Coquirot Gustave "Suite provanciale", Paris, Andre Delpeuch, 1927. Illustrated with 92 black & white lithographic printings by Marc Chagall, one the 525 copies on verlin paper. light spotting through out.




Lot. 6426.....Starting Price: 30 €
ΧΑΛΕΠΑΣ, Φύλλα τέχνης του Φραγκελίου, Αρ.8 Αθήνα, 1928. Πλούσια εικονογράφηση.



Lot. 6427.....Starting Price: 90 €
DE LACRETELLE Jacques, "Le demi-dieu ou Le voyage en Grèce", le Livre, 1930. Imperial 8vo, pp, 203. Limited edition (107/600). Frontispiece and 7 more beautiful chip engravings by GALLIBERT. G. Original paper boards. Very Fine copy.



Lot. 6428.....Starting Price: 35 €
Boissonnas Fred., "Le Tourisme en Grèce", Geneve, Ed. Paul Trembley, 1930. 12mo, pp.96. Original paper covers. Numerous photographs by Fred. Boissonnas. Fine copy.



Lot. 6429.....Starting Price: 60 €
GALANIS D. (Γαλάνης Δ.), "Lettres Portugaises" Paris, Emile-Paul Freres, 1941. Limited edition. 8vo , pp [xxiii], 55. Frontispiece, numerous illustrations in text by D. Galanis. Original paper boards, excellent condition.




Lot. 6430.....Starting Price: 30 €
ΕΣΠΕΡΑ ΧΡ. «Αρχαϊκά τρίπτυχα» ΑΕΤΟΣ, Αθήνα 1942. 8ο σελ. 74[4]. Σε κουτί, χωρίς δέσιμο. Ξυλογραφίες μέσα στο κείμενο του Ολ. Κωνσταντινίδη. Εκδόθηκε σε 2000 αντίτυπα.



Lot. 6431.....Starting Price: 20 €
ΤΑΡΣΟΥΛΗ Α., "Η Καταπολιανή της Πάρου. Ιστορία και Θρύλος", τυπ. Α. Ι. Βάρτσου, Αθήνα, 1944. Υδατογραφημένο χαρτί. Επικολλημένες φωτογραφίες εκτός κειμένου.



Lot. 6432.....Starting Price: 700 €
 ARLAND Marcel, "Terre Natale", Paris, NRF, 1945. Large 8vo, pp.230. Illustrated with 14 copper engravings by D. GALANIS on verlin de Rives paper, numbered 60/ 374. Housed in paper box. Uncut. Excellent condition.



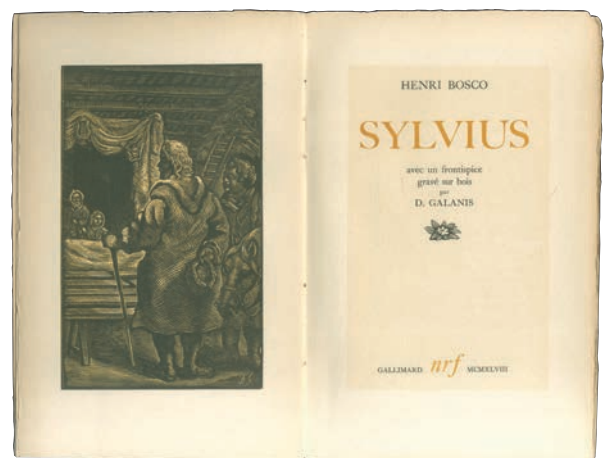
Lot. 6433.....Starting Price: 30 €
 ΒΑΡΝΑΛΗΣ Κώστας «Το φως που καίει». Ιων. & Π. Ζαχαροπούλου, Αθήνα, 1945. Σε κουτί, σελ 78[1], 3η έκδοση. Ξυλογραφίες Α. Θεοδωρόπουλου. Μικρές φθορές.



Lot. 6435.....Starting Price: 15 €
 ΚΑΜΟΝΑΣ Δ., "Ο Πάνος Αραβαντινός και η Σκηνογραφία. Με 12 εικόνες εκτός κειμένου", Αθήνα, 1946. 12ο, σελ.46.



Lot. 6434.....Starting Price: 120 €
 FRAIGNEAU Andre, "Bagage Grec", Paris, La Table Ronde, 1945. Folio, pp.134. Limited edition (208/250). Frontispiece and 11 more chromolithographs in text by Francois Salvat. Comes in its original paper case. Watermarked paper. Excellent condition.



Lot. 6436.....Starting Price: 80 €
 [GALANIS-Γαλάνης] BOSCO Henri, "SYLVIVS", Paris, Gallimard, 1948. Royal 8vo, pp.98 [2], numbered copy (1173/1595). Frontispiece & woodcut vignettes in text by D. Galanis. Paper boards, excellent condition.




Lot. 6437.....Starting Price: 330 €
 BOLLE Luis, "La faucille et la lavande", GLM, Paris, 1949. 8vo, pp.40. Numbered 89/380 on Alfama paper. Frontispiece by PICASSO signed on plate. Uncut, paper boards. Excellent condition.



Lot. 6438.....Starting Price: 30 €
 ΠΑΝΑΓΙΩΤΟΠΟΥΛΟΣ Σ., "Νυχτερινός Διαβάτης. Γ. Γουναρόπουλου σχέδια", εκδ. ΑΛΦΑ, Αθήνα. Σελ.77. Σχέδια Γ. Γουναρόπουλου & εξώφυλλο Γ. Γραμματόπουλου. Ακοπτο.



Lot. 6439.....Starting Price: 20 €
 ΠΕΤΡΕΑΣ Γ., "Ο Γαλάνης, ο άνθρωπος, ο καλλιτέχνης, ο πατριώτης", Αθήνα, εκδόσεις Δίφρος, 1955. 8ο σελ.107, με αναπαραγωγές έργων του Γαλάνη εντός κειμένου και 8 πίνακες στο τέλος. Λυτό φύλλο στην αρχή: πανομοιότυπο επιστολής του Γαλάνη προς το συγγραφέα. Φθορές στη ράχη.



Lot. 6440.....Starting Price: 20 €
 ΣΚΑΡΟΣ Ζ., "Χαραυγή", Το Ελληνικό βιβλίο, 1957. 8ο, σελ.156,[2]. Ξυλογραφίες της Βάσως & διακοσμητικά γράμματα από τον Τάσσο.



Lot. 6442.....Starting Price: 20 €
 ΔΗΜΗΤΡΙΑΔΗΣ Φωκ., "Με το μάτι του γελοιογράφου 1950-1959. 250 σκίτσα", [Αθήνα, π.1959]. 4ο, σελ.127.





Lot. 6441.....Starting Price: 70 €
 BUSCH Wilhelm, "Einmal Anders", Verlag Hoppenstedt & co-Darmstadt, Hannover, 1958. Folio, With 14 designs on passe-partout. Excellent condition.



Lot. 6443.....Starting Price: 25 €

Schnellmann Paul Werner, Mattenberg Heidi, "Die zwei Gesichter Griechenlands", Flambert Verlag, 1959. 4o, σελ. 149,[1]. Φωτογραφικό λεύκωμα της Ελλάδας στα τέλη της δεκαετίας του 50', με πολυάριθμες έγχρωμες και ασπρόμαυρες φωτογραφίες. Αρχικά πάνινα καλύμματα. Εξαιρετική κατάσταση.



Lot. 6444.....Starting Price: 50 €

[ΔΗΛΟΣ] Champdor A., "DELOS l'île D'apollon", A. Guillot, 1960. 8vo, pp.94. Highly illustrated with 86 photographs, 11 plans & 18 b&w designs. Fine.



Lot. 6445.....Starting Price: 15 €

ΚΩΣΤΟΥΡΟΣ Θ. Κ., "ΙΠΠΟΛΥΤΗ", Ανάπλι, 1963. 4ο, χ.α. Πλούσια εικονογραφημένο από τον Φάνη Σακελλαρίου.



Lot. 6446.....Starting Price: 10 €

ΚΟΥΤΣΟΥΧΕΡΑΣ Ι.Π., "Ο Ηνίοχος", εκδ. "ΑΛΦΑ" Ι. Μ. Σκαζίκη, Αθήνα, 1966. 8ο, σελ.76. Εξώφυλλο του Κ. Γραμματόπουλου.



DU PRÉSENT OUVRAGE, RÉALISÉ SOUS LA DIRECTION DE FELIA LÉAL, POUR «LES GRANDS LIVRES ILLUSTRÉS PAR LES PEINTRES CONTEMPORAINS», MONSIEUR JEAN-MAIRE TERRIN ÉTANT PRÉSIDENT, IL A ÉTÉ TIRÉ 71 EXEMPLAIRES SUR VELIN PUR CHIFFON D'ARCHES NUMÉROTÉS DE 1 A 71, 12 EXEMPLAIRES LETTRÉS DE A À L RÉSERVÉS À L'ARTISTE, 38 EXEMPLAIRES NUMÉROTÉS DE 1 A XXXVIII DESTINÉS À L'AUTEUR, AUX COLLABORATEURS DE L'OUVRAGE ET À DES HOMMAGES. IL A ÉTÉ EN OUTRE TIRÉ À PART, SUR JAPON NACRE, 34 SUITES DES 7 HORS-TEXTE. TOUTES LES SUITES SONT NUMÉROTÉES ET SIGNÉES PAR L'ARTISTE.

EXEMPLAIRE N° XXX


Lot. 6447.....Starting Price: 3000 €

KOKOSCHKA Oskar, "Le Bal Masque", Zurich: E. Gloor/Chez Wolfensberger, 1967. First Edition. Numbered copy "XXX", ONE OF 38 EXAMPLES printed for the author & the collaborators of the edition, on Arches wove paper from a total edition of 155. Oblong elephant folio (53 x 76 cm). Illustrated with 7 original colour lithographs by Oskar Kokoschka, each signed with initials in pencil by the artist. Loose as issued in original white wrappers. Housed together in original linen box, dim. 83 x 60cm. Introduction by Marcel Jouhandeau. Signed by Oskar Kokoschka, Marcel Jouhandeau, and Felia Leal on the justification leaf. Extremely Fine condition. Wingler-Welz 367-373.



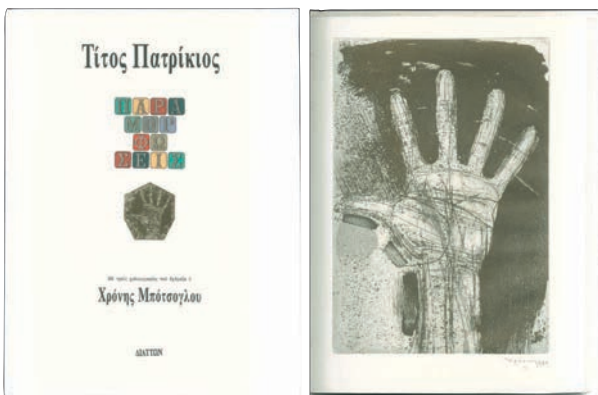
Lot. 6448..... **Starting Price: 1250 €**

BRAQUE Geogre "Molliere. Les Facheux", Edite par Paris, Maurice Gonon (coll. "Le theatre et les peintres"), 1971. Small folio (29x39cm). Limited edition numbered 38/145 printed on paper Grand Velin d arces. 10 full-page & 4 double-page coloured lithographs. Missing the suite of 5 plates. Impressive original cloth box (41x31cm). Excellent condition.



Lot. 6449..... **Starting Price: 150 €**

Aligny Theodore, Πρεβελάκης Παντελής (πρόλογος), "Απόψεις από τις πιο περιώνυμες τοποθεσίες της αρχαίας Ελλάδας σχεδιασμένες εκ του φυσικού και χαραγμένες στο χαλκό από τον Θεόδωρο Αλινιού", Εμπορική Τράπεζα της Ελλάδος, Αθήνα, 1971. 18 σ. + 10 ολοσέλιδοι πίνακες τυπωμένοι σε ειδικό χειροποίητο χαρτί. Φόλιο, σε χαρτονένιο προστατευτικό κουτί. Ανατύπωση της 1ης γαλλικής έκδοσης του 1845, με περιγραφές των πινάκων, προλόγους στα ελληνικά. Έκδοση για την 150ή επέτειο από την ελληνική επανάσταση. Εξαιρετική κατάσταση.



Lot. 6450..... **Starting Price: 330 €**


ΠΑΤΡΙΚΙΟΣ Τίτος, «ΜΕΤΑΜΟΡΦΩΣΕΙΣ», Αθήνα, ΔΙΑΤΤΩΝ, 1989. Σε χαρτί JOHANNOT 250 gr. Δεμένο στο χέρι. Με 3 χαλκογραφίες του Χρόνη Μπότσουγλου σε χαρτί FABRIANO 300gr. Αριθμημένο αντίτυπο για κυκλοφορία εκτός εμπορίου, κβ' /κε'. Υπογεγραμμένο από τους καλλιτέχνες.



Lot. 6451.....**Starting Price: 25 €**
 FASSIANOS "l' envie du lezard" Jannick, Paris, 1994. pp 45[1].
 The fourteenth part of the collection " L' Art en escrit". Limited
 edition 207/290. Contains some illustrations of the artist.
 Paper boards. Excellent condition.



Lot. 6452.....**Starting Price: 55 €**
 ΚΟΡΔΗΣ Γιώργος «Κυπαρισσάκι μου ψηλό», ΜΙΜΝΕΡΟΣ,
 Αθήνα,1996. 24 δημοτικά δίστιχα σε πολυτελές χαρτί,
 χωρίς δέσιμο. Διακοσμημένο και χειρογραφο, 99 αντίτυπα
 (7/99) σε χειροκίνητη πρέσσα.3 ολοσέλιδες χαλκογραφίες
 με χειρόγραφη υπογραφή με μολύβι στο κάτω περιθώριο.
 Εξαιρετική κατάσταση



Lot. 6453.....**Starting Price: 300 €**
 "Ρήγας Φεραίος Βελεστινλής ΘΟΥΡΙΟΣ / Ξυλογραφίες Γιάννη Γουρζή", Συλλεκτικές
 Εκδόσεις Κ. Αντωνόπουλος, Θεσσαλονίκη, 1998, τυπογρ. Σπύρου Λένη. Επετειακή
 έκδοση, περιορισμένη σε 460 αντίτυπα σε χαρτί Arches BFK 15, για τα 200 χρόνια
 από τον θάνατο του Ρήγα Φεραίου. 15 ξυλογραφίες και πρωτογράμματα του Γιάννη
 Γουρζή (τα περισσότερα σε όρθιο ξύλο). Όλα τα χαρακτηριστικά όπως και η αρίθμηση του
 αντιτύπου υπογεγραμμένα από τον Γ. Γουρζή και τον εκδότη. Η έκδοση εκτέθηκε
 για 3 μήνες στην Ελληνική Βουλή το 1998 και εγκαινιάστηκε από τον Πρόεδρο της
 Δημοκρατίας Κ. Στεφανόπουλο. Σε σκληρή θήκη (πανί). Εξαιρετική κατάσταση.



Lot. 6454.....**Starting Price: 25 €**
 9th Art Wave "Contemporary Times",
 Athens, 2015. A presentation of the
 artists, richly illustrated. With 2
 original engravings and 2 photographs
 signed and numbered by the artists.
 limited edition (13/100). Excellent
 condition.

Early & Rare Printed Newspapers



Lot. 6455..... Starting Price: 50 €

GAZETTE 1st OF MARCH 1693, 8 full pages. Rich in contemporary news, most about the war in the Levant. Full descriptions of frontier incidents in Ukraine with the Russians. The Polish trying to deal with this situation in order to attack the Tartars. At the same time, the Austrians continue their invasion in Hungary, with the Turks now encircled in the Buda and Neuhausel. A generalized Christian revolt begins there, while the Turks are trying to gather a significant number of troops to hold Hungary. Two complete pages with a very detailed description of the situation. In Dalmatia, the Venetians prohibit the use of Turkish currencies in newly liberalized lands. The Pope says he is ready to provide financial assistance to Poland in order to continue their battles against the Turks and to recruit troops to help the Polish army (Poland faced large casualties in the first two years of the war).



Lot. 6456..... Starting Price: 50 €

GAZETTE 20 MAY 1684, 8 pages, split but complete. Rich in contemporary news, most about the war in the Levant. Turkish troops are assembled in Skoutari and Adrianople under the instructions of the Sultan in order to advance to Hungary, after the last summer's humiliating defeat in Vienna. Vezir's head is under threat ... The Russians are demanding the surrender of many castles in Ukraine, otherwise they will join the Alliance (the Holy League of Linz). The Ottomans, though, believe they can still break them. In the meantime, the Persians continue assembling troops, while in Poland soldiery is also prepared, without having a clear picture of the Turkish campaign though. 2 pages of detailed description of the Austrian preparative to invade Hungary. The Holy League alliance ratification arrived in Venice and the Venetian united army is ready to sail to Levant. In Dalmatia the Turks have already abandoned several frontier castles, while the campaign for the conquest of Lefkada begins: in Kefalonia, Floriano gathered a major naval force (detailed description) with personnel mainly from Corfu and Zakynthos, with a good knowledge of the region. They had already landed on Lefkada, captured the island cutting off the Turks (the capture of Lefkada will be completed in August with the fall of the castle in August). The governor of Zakynthos, Danao, arrived at Souda, Crete. Several other news. Fine condition.



Lot. 6457..... Starting Price: 40 €

GAZETTE OF 14 FEBRUARY 1685, 4 full pages. Rich in contemporary news, most about the war in the Levant. After so many years of war, thoughts about a peace treaty are made in Poland. Envoys of the Tartar Embassy have come to negotiate, with the troops though continuing preparations from both sides. In Hungary, the Austrians (after the complete conquest of Hungary), want to preserve their newly acquired provinces, but the Turks are still dangerous, lurking for a last chance, so the war continues. In Morea, the Venetian army is gathered in Nafplio, consisting of only 8,000 men and 900 horsemen. Fortunately, the funds required for 3,000 additional Swiss troops are assured and their recruitment continues. For that reason, the Senate decided to raise the taxes across all Venice territories (300,000 florins new taxes). A contemporary testimony of the economic consequences of the wars (Venice will eventually be destroyed economically by this long war). Further other news. Very good condition.



Lot. 6458..... Starting Price: 50 €

GAZETTE 8 AUGUST 1685, 8 full pages. Rich in contemporary news, most about the war in the Levant. The Austrians, continuing their campaign in Hungary, besieged the Buda and the Pest, with the Turks on the same time making their efforts to maintain control of these cities. Three complete pages with a detailed description of the above military operations. In the Aegean, the Venetian fleet is operating since April with 10 ships under the command of Delfino, and since May 8, more ships have been added under Commander Molino. On the other hand, Morosini, after the preparation of his army in Corfu, landed in Igoumenitsa. There, the Turkish garrison after several cannon shots abandoned the position and the forces of Morosini, coming mainly from Lefkada, occupied the town. It follows a very detailed description of the first Venetian campaign in Greece, as the news has just arrived from Preveza and dates back to the end of May / early July 1685: General Deghenfeld was instructed to investigate the region of Patras and Rio, 2,000 janissaries defend the places and the castles, determined to fight to the end. The Venetians received an additional help of 4,000 men and disembarked in Patras, while the Turks unsuccessfully tried to expel them twice. The Venetians were also informed that 60 Turkish warships were located in Chios. Admiral Bembo arrived at Morea on June 6, with his main mercenary forces under the instructions of Brunsvich in Koroni. The Venetian troops numbered 10,000 Italian and German mercenaries from Venice, 3,000 more Germans leased by Brunsvich, 300 from the Pope, 900 from Malta, 350 from Tuscany and 300 horsemen. The campaign begins. Meanwhile, Delfino and Molino are heading for Rhodes, having been informed that the Ottoman fleet has left Chios and moved towards that direction. Full description of naval operations. One corner of page torn. Generally very good condition.



Lot. 6459..... Starting Price: 90 €

GAZETTE 11 AUGUST 1685, 8 full pages. Rich in contemporary news, most about the war in the Levant. The war continues in Transylvania, Hungary and Dalmatia. Two pages of very detailed news about the Austrian campaign in Hungary and the siege of Buda. The main news, however, are about the Venetian success at Morea. Morosini had arrived with all his army in the area. Although it seemed reasonable to attack directly Kalamata (an important tactical center near Koroni), Morozini led some of his troops firstly north of Achaia. This was a tactical move, in an effort to attract the Turkish attention to the north of Morea. The Turks retreated from Koroni to strengthen Patras and Lepante (Rio-Antirio). The move was successful. In this way, Morosini could join the Maniots who had already revolted. A ship that just arrived from Greece and passed through the bay of Kalamata, reported a lot of cannons shooting, indicating that the attack had begun in Kalamata (indeed, Kalamata was captured on the same day of the Gazette's publication 11 August 1685 after a combined attack of the Venetians-Maniates). A large number of Greeks in the Ionian Islands express their will to join voluntarily the Venetian army to release Morea. Many other forces (described) are ready to reach Morea. Several other news. Very good condition.



Lot. 6460..... Starting Price: 50 €

GAZETTE OF 12 JANUARY 1686, Rich in contemporary news, most about the war in the Levant. Tartar raids in Ukraine. The Venetians, having lost several men in Morea, require new troops from Germany. Morosini desperately waited a ship with money to pay his mercenaries. The ship was delayed by a storm in the Adriatic and found shelter for a week in Dalmatia. An officer, who was on board with some fresh troops, tried to convince the crew members to seize the ship and split the 30.000 sequins between them. Fortunately for Morosini on the night of the planned seizure of the ship, the crew members resisted. There is a detailed description of the incident: the captain was thrown into the sea and after three hours of fighting finally the officer and his followers were arrested. The Senate decided to compensate the members who have defended the ship. Two pages of detailed descriptions of the war in Hungary and the situation after the Austrian invasion and the siege of the main cities. Several other news. Many other news. Very good condition.



Lot. 6461.....Starting Price: 90 €

GAZETTE OF 3 AUGUST 1686, 8 full pages. Rich in contemporary news, most about the war in the Levant. The Polish-Russian treaty was ratified for a joint Christian attack against Ukraine. Buda Siege: 3 complete pages of daily basis reports of the final phase of the siege. Further other news about Hungary. In Greece, the Venetians eventually seized the Navarino (after a long siege). Descriptions of the Christian corsairs moves against the Turks. Various military actions reported in Dalmatia. Venice sent an official letter, thanking the Tuscan Duke for the involvement of his troops in the final phase of the siege of Navarino in Pylos and the capture of the city. Venice's Senator Lando was also sent to the Pope to officially announce that General Morozini, the leader of the Venetian troops in Levant, had occupied the city of Navarino. Pope was pleased. Some other news. Some edge wear, otherwise fine condition.



Lot. 6462.....Starting Price: 12 €

"La Thermometre Politique" c.1800 Reference on the isles of Rhodes and Corfu.



Lot. 6464.....Starting Price: 400 €

ΕΛΛΗΝΙΚΑ ΧΡΟΝΙΚΑ. «Τα Ελληνικά Χρονικά Εφημερίς Πολιτική εκδοθείσα εν Μεσολογγίω υπό του Δ. Ι. ΜΑΓΕΡ / Μετατυπωθέντα επιστασίαι κ δαπάναις Κωνστ. Ν. Λεβίδου», Εν Αθήναις, Εκ του τυπογράφ. Ν. Παπαδόπουλου, 1840. Folio, σελ.146. Λείπει η σελ. τίτλου. Η πρώτη ανατύπωση της σειράς των φύλλων της ιστορικής εφημερίδας από τον Κ. Λεβίδη. Δερμάτινη ράχη, αποκολλημένα καλύμματα, εσωτερικά πολύ καλή κατάσταση.




Lot. 6463.....Starting Price: 35 €

"Le Constitutionnel", 9 August 1826. Massacre of the Janissaries. The newspaper refers to the incidents after the Auspicious Incident of the 15th June 1826 and the forced disbandment of the Janissary corps by Sultan Mahmud II. The Sultan continues his course with his new troops against the revolted Jenissaries while more troops are gathering in Constantinople. Punishments & executions take place in major Ottoman towns, and this scene of terror led the Jenissaries of Thessaloniki, Edirne & Smyrna to declare obedience to the sultan. Many other relevant incidents.

Newspapers - Magazines



Lot. 6465.....Starting Price: 150 €
 ΕΦΗΜΕΡΙΣ ΤΩΝ ΦΙΛΟΜΑΘΩΝ. ΦΙΛΟΛΟΓΙΚΗ ΚΑΙ ΤΗΣ ΔΗΜΟΣΙΑΣ ΕΚΠΑΙΔΕΥΣΕΩΣ. Συνεχή τεύχη ετών 1857-1862 σε δύο τόμους. 1ος τόμος: Έτη Ε', ΣΤ' και Ζ', αρ.201-344 (16.3.1857 - 19.12.1859), 2ος τόμος: Έτη Η', Θ' και Ι' Τεύχη αρ.345-475 (1.1.1860 - 31.12.1862). Δερμάτινες ράχες με χρυσή διακόσμηση και τίτλους. Γενικά σε καλή κατάσταση.



Lot. 6466.....Starting Price: 80 €
 "Le Tour du Monde. Nouveau Journal des Voyages" Charton Edouard ed. Complete 1862 year in two "Semestre" volumes, 427 + 422 pages, with numerous full-page gravures. Dim. 21x30cm. Gilt title & all edge gilt, bumped board corners, slightly rubbed joints. Some foxing on internal pages.



Lot. 6467.....Starting Price: 35 €
 "ΕΛΛΗΝΙΣΜΟΣ" Αθήνα 4.8.1867. ΠΡΩΤΟ ΦΥΛΛΟ. Έτος Α, Αριθ.1. Γ. Βεργόπουλος, τυπ. Α. Κτενα. σελ.4.



Lot. 6469.....Starting Price: 20 €
 "Ο ΓΕΡΜΑΝΟΣ", Πάτρα 1872, Αριθ.212, Έτος Ε. 2 σελ.



Lot. 6470.....Starting Price: 35 €
 "Journal Illustre Turc "MALUMAT", No.77, Constantinople/Istanbul 1314 (1897). Pp.22. Text in Ottoman Turkish and few captions in French. Illustrations in text, such as the Queen of Japan.



Lot. 6468.....Starting Price: 25 €
 "ΕΚΛΕΚΤΙΚΗ: Πολιτικών, κοσμοβιωτικών πραγμάτων και επιστημών", Αθήνα 1869, Αριθ.45. Διευθ. Νικ. ΚΟΡΕΣΙΟΣ, τυπ. Λαζ. Βιλλαρα. σελ.8.



Lot. 6471.....Starting Price: 15 €
 "ΑΓΩΝ - Δημοσιογραφικόν ὄργανον Ἡπειρωτῶν καὶ Μακεδόνων κατὰ Παρασκευὴν ἐκδιδόμενον" ("The Fight") weekly newspaper published in Athens, issue of 14th April, 1900, with articles and reports on the relations of Greece with Bulgaria & Turkey, including Crete, Trabzon and its School and more. Very interesting. 4 pages.



Lot. 6472.....Starting Price: 100 €
 "Journal des Romans Populaires Il-
 lustres" 40 continuous issues (No.80-
 119), bounded in 1 volume. Richly illus-
 trated. Very Fine condition.



Lot. 6473.....Starting Price: 150 €
 Περιοδικό "ΕΛΛΑΣ", Διευθυντής Σπύρ.
 Α. Ποταμιανός. ΕΤΟΣ Α & Β , Τεύχη
 1-105, 2.12.1907 έως 29.11.1909. Δύο
 πλήρη έτη από το πρώτο τεύχος
 δεμένα σε δύο τόμους.



Lot. 6474.....Starting Price: 50 €
 "ΠΑΝΑΘΗΝΑΙΑ", Έτος ΙΓ, Τεύχος 291-
 292, 15-30 Νοεμβρίου 1912. Εξώφυλλο
 και στίκσα του Πέτρου ΡΟΥΜΠΟΥ,
 ποίημα του Κωστή Παλαμά, πλούσια
 εικονογράφηση και άρθρα για την
 Ελλάδα και τις πολεμικές επιχειρήσεις
 του Α' Βαλκανικού πολέμου. Στο
 «Ημερολόγιον του πολέμου»
 αναφέρονται πολύ σημαντικά
 γεγονότα του Νοεμβρίου 1912 όπως:
 απελευθέρωση του Μετσόβου, του
 Αγίου Όρους, της Λέσβου (Μυτιλήνης
 & Πλωμαρίου) και της Χίου.



Lot. 6475.....Starting Price: 30 €
 [1st Balkan Wars] "La Revue Française",
 13.10.1912. Complete in 60 pages,
 issued few days before the beginning
 of the Balkan Wars with extended
 article and illustrations.



Lot. 6476.....Starting Price: 10 €
 "ΕΜΠΡΟΣ Σατυρικών -
 Μεφιστοφελικών, Εφημερίς Πολιτικής
 και Φιλολογικής Σάτυρας εκδομένη
 καθ εβδομάδα εν Κωνσταντινουπόλει
 υπό Κ. Γ. Μακρίδου", Αρ.284, 22.2.1914,
 σελ. 4.



Lot. 6477.....Starting Price: 10 €
 "ΑΥΡΑ" Δεκαπενθήμερον Μαθητικών
 Λογοτεχνικών Εγκυκλοπαιδικών
 Περιοδικών / ΧΙΟΣ 1.1.1925 /
 Πρωτοχρονιάτικο Παναγυρικό Τεύχος
 Νο. 16. σελ.8.



Lot. 6478.....Starting Price: 10 €
 "ΑΙΓΑΙΟΝ - Όργανον των συμφερόντων του Σαμακού Λαού" bi-weekly newspaper printed
 in Samos, issue Nr. 1458 of 27th July, 1926, with a front page main article related to the
 Commercial School of Karlovasi, financial news, advertisements etc.




Lot. 6479.....Starting Price: 30 €

”Το Λαϊκόν Πανεπιστήμιον της “Βραδυνῆς”: Τριμηνιαία Επιστημονική Επιθεώρησις, διευθ. Δ. Αραβαντινός”. 4 συνεχῆ τεύχη 1932-1933. Τεύχος 1ον: 11.1932 - 2.1933, Τεύχος 2ον: 3.1933 - 4.1933, Τεύχος 3ον: 5.1933 ?-7.1933, Τεύχος 4ον: 8.1933 - 10.1933.



Lot. 6480.....Starting Price: 25 €

”4η Αυγούστου”, [Αθήνα], Τεχνική εκτέλεσις “Πυρσός” α.ε., [1937]. Μεγάλο 4ο (24.5x33εκ), σελ.86 (χ.α.). Προπαγανδιστικό λεύκωμα με πλούσιο φωτογραφικό υλικό, αφιερώματα, γραφήματα κτλ. Φθорές στο εξώφυλλο & οπισθόφυλλο, καλή κατάσταση εσωτερικά.



Lot. 6481.....Starting Price: 80 €

”FREUDE UND ARBEIT / ΕΚΘΕΣΙΣ ΧΑΡΑ ΚΑΙ ΕΡΓΑΣΙΑ, Αθήνα - Ζάππειον από 1-15 Μαΐου 1938” Ελληνοναζιστική έκθεση οργανωμένη από τον Robert Ley (επικεφαλής του Γερμανικού Μετώπου Εργασίας). Λεύκωμα με πλούσιο φωτογραφικό υλικό και εντυπωσιακές λιθογραφικές συνθέσεις. Μεγάλο 4ο, σελ.130. Κείμενα στα Γερμανικά, Ιταλικά, Αγγλικά και Γαλλικά.



Lot. 6482.....Starting Price: 120 €

Περιοδικό “ΗΓ Νεολαία” της κυβερνητικής οργάνωσης ΕΟΝ του Ιωάννη Μεταξά. 14 τεύχη 1940: 1 (104), 10 (113), 12 (115), 16 (67), 28 (79), 31 (82), 32 (83), 33 (84), 37 (88), 44 (95), 49 (100), 50 (101), 51 (102) & 1941: 27 (130).



Lot. 6483.....Starting Price: 20 €

"Signal, selection tiree de L'Édition Speciale du "Berliner Illustrirte Zeitung", Avril 1940 No 1 Servant la Propagande de Guerre Allemande durant les annees 1940-1945, Edition des Archers, 1973. 4to, 24x32, p. 208, richly illustrated, compelling WWII chronicle. Paperback, tight binding, soft cover, stiff glossy paper wraps light edge rubbing. Content clean with ex- libris cachet on first page.



Lot. 6484.....Starting Price: 350 €

GERMANY, WWII, collection of 56 newspapers and magazines from the period of 1940 to 1941. Indicatively titles include: "Berliner Illustrierte Zeitung" 1940- 1941, numbers 31, 32, 35, 37, 40, 42, 43, "J. B. Illustrierter Beobachter" 1941, numbers 31, 32, 37, 43, "Stuttgarter Illustrierte" 1941, number 32, "Wiener Illustrierte" 1941, number 32 (two copies), "Munchner Illustrierte" 1941, number 32 (two copies), "Reichsportblatt" 1941, number 30, "Die Dame" 1940, number 22, "Deutsche Frauen Zeitung" 1940/ 1941, number 22, "Kölnische Illustrierte Zeitung" 1940- 1941, numbers 42, 35, 37, "Hamburger Illustrierte" 1940 number 42, 1941 number 36, "Die Woche" 1941, numbers 33, 36, 38, 44, 48, "Der Adler" 1941, numbers 14, 15 (two copies), 18, 19, 22, "Erika" 1941, numbers 27/28 (two copies), 31/32, 33/34. Text in German, all interestingly illustrated, overall fine although varying condition.



Lot. 6485.....Starting Price: 20 €


"Signal, selection tiree de L'Édition Speciale du "Berliner Illustrirte Zeitung", 1er Numero de Mars 1942. Servant la Propagande de Guerre Allemande durant les annees 1940-1945, Edition des Archers, 1973. 4to, 24x32, p. 208, richly illustrated, compelling WWII chronicle. Paperback, tight binding, soft cover, stiff glossy paper wraps light edge rubbing. Content clean with ex- libris cachet on first page.



Lot. 6486.....**Starting Price: 60 €**
 "ΣΦΙΓΓΑ" Εβδομαδιαίον περιοδικόν ποικίλης ύλης, διευθυντής Α. Ν. Μαγγανάρης, 4 τεύχη δεμένα μαζί: έτος ΙΕ (1949), No.1 (189), No.4 (192), No.8 (196), No.12 (200). 16ο, σ.130+130+98+66+98.



Lot. 6487.....**Starting Price: 60 €**
 Communist Bulgarian Newspaper: "OTEЧECTBEN ФРОНТ" January 1952 – July 1952, no.2276-2431. 155 newspapers bound in one volume, continued issues of the first 1952 semester. Text in Bulgarian. Numerous photographic material, propagandistic sketches etc.



Lot. 6488.....**Starting Price: 420 €**
 Περιοδικό "Επιστήμη και Ζωή" & "Κόσμος, Επιστήμη και Ζωή" εκδότης Λουκής Ακρίτας, υπεύθυνος στα λογοτεχνικά θέματα ο γνωστός ποιητής Νικηφόρος Βρεττάκος. 82 τεύχη από το πρώτο Αρ.1 (3.6.1959) έως το Αρ.104 (24-31.5.1961) δεμένα σε 6 τόμους (folio). Γενικά σε εξαιρετική κατάσταση.



Lot. 6489.....**Starting Price: 170 €**
 "Ο ΠΑΡΑΤΗΡΗΤΗΣ της Ηπείρου", τεύχη 1-61. Δεμένα όλα τα φύλλα των ετών 1973-74. Περιλαμβάνει το ΠΡΩΤΟ ΤΕΥΧΟΣ που εκδόθηκε κατά τη διάρκεια της χούντας την 5.11.1973 με ιδιαίτερα τολμηρά (αντι-χουντικά άρθρα). Πλήθος άρθρων που αφορούν την Ήπειρο, αλλά και πολιτικά άρθρα σχετικά με τις ραγδαίες πολιτικές εξελίξεις της εποχής όπως η Τούρκικη εισβολή στην Κύπρο, η έλευση του Καραμανλή το 1974 κτλ. Περιέχει ευρετήριο κυριότερων άρθρων. Καλή κατάσταση.

Not in Zacharakis & Very Rare Maps



Lot. 6490.....Starting Price: 580 €

[Ναύπλιο, / Nafplio] Romeyn de Hooghe, "Veroverig van Napoli di Romania", Amsterdam, 1687. Dim.38x31cm. Romeyn de Hooghe was one of the most important late baroque Dutch painters and engravers. This extremely rare copper engraved view of the Venetian attack on the Nafplio castles in 1686, was probably initially drawn from an eyewitness. Morosini's conquests in the Morea had a great impact all around Europe. Within this frame, Romeyn de Hooghe prepared a painting of the Nafplio attack (this view), now in the Dutch National Gallery. Based on this painting and just after, he engraved and separately printed this view signed, "R. de Hooghe fecit". Only two copies of this copper engraved view survive in Public libraries (Dutch National Library and BNF). The current copy has survived almost intact, just lightly folded, probably to be inserted in a collection of prints. An extremely rare, early view of Nafplio made by a famous painter.



Lot. 6491.....Starting Price: 320 €

[Francisco de Aefferden], "Grezia o Parte Meridional de Turquia en Europa, Dividida en sus grandes Guiernos", Anvers, Madrid 1696. Probably the first published map of Greece in Spanish. Copper engraved 16x15cm, from the very rare first Spanish Atlas "Compendiosa Geographica del mundo ilustrada con quarenta y quatro mapas nuevamente abiertas". Although cartography had grown in the Spanish/Flemish Low Countries and several, mostly Dutch, Atlases had been published in Spanish language, this small Atlas is the very first Atlas from a Spanish cartographer, originally published in Spanish. Extremely Rare. Not in Zacharakis.

Lot. 6492.....Starting Price: 480 €

DE FER, "Peloponnese, aujourd' hui la MOREE et les isles de Zante, Cefalonie, St Maura, Cerigo", Paris 1688-1705 (but 1699). Splendid copper engraved map (52x41km) of the Peloponnese and the adjacent islands by the leading French geographer de Fer. It includes 12 nested maps of Morea's castles (conquered by the Venetians). Slightly cut over the upper edge area near the neatline, otherwise fine condition. The very rare edition without the dedication to Cardinal Ranuzzi (Zacharakis 1404). De Fer did not produce Folio Atlases and his Folio maps are actually rare. As Zacharakis states, manuscript changes in date are observed on these De Fer maps. This particular version of the map was published for the celebration of the Carlowitz Treaty (in early 1699) and the incorporation of Morea in Venice. Since Cardinal Ranuzzi was already dead, his name was deleted from the plate. Manuscript change of the date, to 1705 (probably the date of the sale). As Morea was re-conquered by the Turks a little later, this map never reappeared. Very rare.



→We would like to thank the specialist (DEA Paris Sorbonne) in antique cartography and history of geography Mr Konstantinos Kakoulidis, for his valuable assistance in the description of the rare maps of the current section.



Lot. 6493 **Starting Price: 280 €**

MOULLART-SANSON P., "Assyriorum Imperium", dated: Paris 1724. Copper engraved map 60x44cm of the Middle East (from Greece to Persia), with a large empty space in upper right. Title in the upper middle part. Outlined coloured, mis-folds, one small tear at the upper edge restored, edges frayed but overall a good copy of a PROOF STATE of a map that has finally never published. Moullart Sanson (around 1670-1730) was the last of the Sanson big cartographic family. He never produced Atlases (Pelletier), so his maps are generally much more rare than the previous Sanson productions. During the early 18th century he published several maps of Ancient Geography, among those: a map for the Assyrian state dated in 1712. Except this difference, the published map bears completely different cartouche, while no cartouche exists at the middle part (as the current proof). Other minor differences also occur in the plate. It is most probable that Moullart tried to change a previous map and produced a proof to check his modifications in the cartouche. The map was never printed, and none such map tracked in any Public institution.



Lot. 6494 **Starting Price: 2500 €**

Pujadies I. / Heckenauer J. / Pallavicini G. / Briffaut E., [Manuscript title]: "Theatre de la guerre en Hongrie, Bosnie, Servie... et le Theatre des Russiens tant en Tartarie Crimée et dans les rivières", Chez Briffaut Libraire, 1737. [Printed title]: "Ill.Excell. Domino Ioanni Luca Pallavicino, Generali Instructori.. Rei navalis Perfecto... Tibi excellissime Domine Comes saeculi nostris artis bellica Maritimaque ... admirando jure omni neodata hunc Mappa. Inscribitur. Exhib.. praecique Regiones, tribus scilicet maximis Europae Imperiis conteminas... Jul.1737 / Joh.Bapt.Pujadies / J.W.Heckenauer sc[ulpt], Vienne". Impressive (145x44cm) wall copper engraved map of the Balkans and Black Sea areas, printed in three sheets and separately published. Printed in Vienna in the summer of 1737, in the eve of the war, this map is according to Dorflinger (1978) one of the EARLIEST and RAREST maps of Austrian origin ever printed. Weak paper and very light browning at folds, some old stain in Black Sea area, but overall a very good copy. A prototype map based on original manuscript material. Giovanni Luca Pallavicini (1697-1773, a noble Genovese in Austrian service, was a high military officer and commander of the Austrian Danube Flotilla during the Austrian and Russian war against the Ottomans in 1737-39. Pujadies was a Spanish engineer-cartographer in his service. He managed to gather (with Pallavicini's financial support), significant manuscript material: of Austrian origin for the Balkans & of Russian origin for the Black sea. Based on this material, he designed the current map. Jacob Wilhelm Heckenauer (1693-1738) was a German engraver, from a well known Saxon family of engravers. The map has been engraved by him in Vienna and sold by Etienne Briffaut, (French owner of books and maps printed business), in order to follow the war events and celebrate the expected Austrian new triumphs. However, this war ended with a humiliating defeat for the Austrians, that lost Serbia. According to Sorin Fortiu (Banatus, 2007) the Austrian authorities, just after the defeat, retired and destroyed all relevant material in order to disappear all signs of the humiliating defeat. Only three copies of this great map tracked in Public institutions worldwide (BNF, Marciana and in Czech R.). Not in Zacharakis. EXTREMELY RARE.



Lot. 6495..... **Starting Price: 2300 €**

Rizzi Zannoni, "Carte de la Partie Septentrionale de l'empire Ottoman Dédiee a Monseigneur Le Comte de Vergennes", Paris, 1774. Impressive wall map 156x74cm, engraved in three big copper plates, as issued, produced by Perrier et Bourgoin. One of the most important, influential and scarce maps of the second part of the 18th century, for all of Southeast Europe. The "Charta" of Rigas Velestinlis was based on this map for it's South-eastern part. Separately printed on only three, large copper plates (74x53 each), a technological breakthrough for its time. This copy is unique as it retains the original copper plates as issued. Rizzi Zannoni, an Italian cartographer, was in the service of French since 1759. He was the head director of the cartographic service of the French Foreign Ministry in the early 1770s. As the Russians advance, during the 1768-74 war with the Ottomans, the French realize the absence of an accurate map of the war events area, from Macedonia to Caucasus, comprising the broad Black Sea area. By order and loan of the King in 1772 and after two years of work based on all the official manuscript military maps and reports, Rizzi Zannoni managed to finish the copper plates in 1774 and dedicated the map to the French Minister of Foreign Affairs. However, Zannoni faced vast economical difficulties, as the operation proved very expensive and he was finally not able to pay the engravers or even buy the necessary paper to print. After one year of failing negotiations in order receive more funds, Zannoni escaped his creditors and left for Italy. The French government confiscated the copper plates and printed only 312 copies for official use (J.Konvitz, Cartography in France, 1987). Consequently, the map was very rare even at the time of its production (Schropp). Extremely rare, Not in Zacharakis.



Lot. 6496..... **Starting Price: 380 €**

PROBST Michael J. (cartographer) / PROBST Conrad (engraver), "Nova Tabula Totius Danubii, Gracia et Archipelagi", [Augsburg], 1789. Copper engraved map (58x50cm) of Greece and the area. Poor condition, previously folded, weak, restored in some places, few small wormholes, but overall a FOLIO map of a significant RARITY. After the death of Probst, in the mid 1780s, his three sons decided to publish two Atlases, one in Folio and one in oblong quarto, covering mainly Europe. None project was finally accomplished for several reasons (Babinski: Two Atlases by Probst). Although a first version of the small quarto-format maps was published with 20 maps around 1790 (a map of Greece had been published separately in 1797 / Karamitsos Auction 590, lot.6017), a very small number of the Folio format plates and maps finished and finally the high cost of the publication resulted to the end of this project ~1790-2. All the few - finally completed maps, mostly proofs, remained unprotected as separately issued. Very few survived and Probst disappeared around 1800. Not in Zacharakis, EXTREMELY RARE.



Lot. 6497 **Starting Price: 55 €**
 Zatta, "La Grecia", Venezia, 1790. Copper engraved map of Greece (20x18cm), published in Venice by Zatta in 1790. Some stain in the middle upper part, otherwise fine. The map is scarce. Not in Zacharakis.

→ The following 2 maps, by Delamarche, have been published in a very critical year of the French revolution. After 1792/3 and the Reign of Terror, any map activity ceased. In autumn 1794 and after the execution of Robespierre, Delamarche tried to re-establish his business. He prepared and engraved in late 1794 (An III) the "Hongrie, Turquie Europ." (Zacharakis 2927 under Vaugondy) but this map was never published in a normal Atlas, as the prefix "De" of De Vaugondy, was found inappropriate by the Revolutionary authorities as referring to a noble title. In early 1795 he prepared a smaller version without the reference on Vaugondy and he published this map in the very rare book "Institutions Geographiques", Paris 1795 (Zacharakis 1332). Only two copies survived in public Libraries worldwide.



Lot. 6498 **Starting Price: 110 €**
 Delamarche, "Hongrie, Turquie Europ. par Robert de Vaugondy. Corrigee par le Cen. Lamarche... An III" (late 1794). Copper engraved map 25x21cm of Greece and the Balkans. Extremely Rare

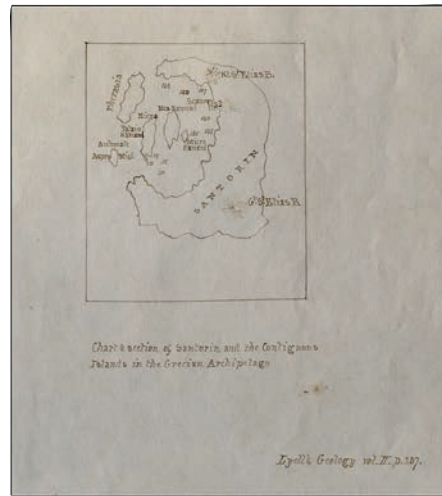


Lot. 6499 **Starting Price: 110 €**
 Delamarche, "Hongrie et Turquie d'Europe par Lamarche, 1795". Copper engraved map 21x18cm of Greece and Balkans bearing number 20 of the extremely rare work "Institutions Geographiques".



Lot. 6500.....**Starting Price: 170 €**

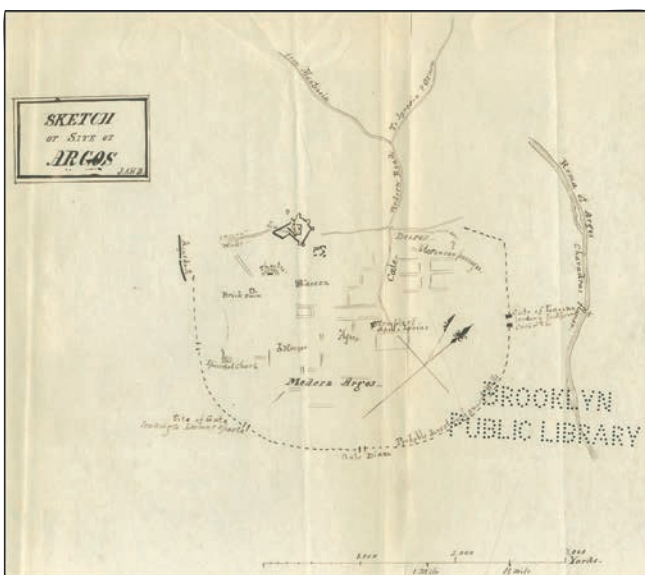
Lapie Pierre M., "Carte de la Partie Septentrionale de la Grece Moderne", Paris, 1827. Separately printed lithographed map (54x42cm) of Northern Modern Greece, including all Macedonia, Thessaly, Epirus and part of Albania. Based on French military maps. Folded in linen. Fine condition. Published by Lapie in 1827, a critical year of the Greek Revolution. As the eventuality of a modern Greek State became apparent, this map represents one of the first efforts to establish a broad geographic frame for the new Greek state, including vast areas of the Balkans under the notion of Northern Modern Greece.



Lot. 6501.....**Starting Price: 140 €**

Santorini, / SANTOPINH, MANUSCRIPT MAP titled: "Chart's section of Santorini and the contiguous islands in the Grecian Archipelago", with handwritten note "Lyell Geology Vol. II, p.107". Drawn in paper, 25x20cm, dated around 1830, this manuscript map of 9x7cm, is probably the prototype drawing map for Lyell's Geology published in 1832. The specialized in volcanoes Scottish geologist Charles Lyell (1797-1875), published his influential work: "The principles of Geology" in 1830-33. An early important map of Santorini, well drawn for its size, including soundings.

→ James Bell, 2 Manuscript maps of Greece. The following 2 lots are manuscript maps, drawn in Greece in 1831/32 by James Bell (1769-1833) a Scottish geographical author who visited the newly liberated country from mid 1831 to mid 1832. Bell, a tutor in Greek and Geography in the University of Glasgow, published in early 19th century several geographical works and maps. Impressed by the Greek war of independence and the liberation of the country, he visited Greece in 1831 / 32 in order to prepare a new geographical book with maps, comparing Ancient and Modern Greece. He died shortly after and this project had never been accomplished. His son emigrated in New York in the 1850s and finally donated his father's manuscripts in Brooklyn's Public Library. All manuscripts maps bear pierce stamps of this Library from where they had recently declassified.



Lot. 6502.....**Starting Price: 320 €**

James Bell, "Sketch of Site of Argos", Jam. B. (James Bell signed). Manuscript map of Argos in 1830. Ink on contemporary paper, 23x20cm. The very accurate drawing includes modern (mosque, church, casern etc) and ancient monuments in the city, as Larissa acropolis, walls, rivers etc. Unique. One of the earliest detailed maps of Argos. Scale in yards and pierce stamp of Brooklyn Library. Not dated, but Bell was in Argos late 1831.



Lot. 6503.....Starting Price: 580 €

[Πειραιάς - Φάληρο] [James Bell], Manuscript Chart and Port of Piraeus and the bay of Phalerum. Ink on contemporary paper, 36x20cm. Impressive manuscript chart of Pireas area, containing many soundings in the port and around the coast and including the few remaining buildings of the area (two monasteries, one fountain, wells and the custom house), as well as the remaining antiquities. The coastline drawing is very accurate, suggesting a skilled cartographer. Bell visited Piraeus in spring 1832, but as Turks held still Athens, he was unable to investigate the city of Athens. Unique piece, perhaps one the very first accurate manuscript chart and map of Pireas. Scale of miles and pierce stamp Brooklyn Library.



Lot. 6504.....Starting Price: 120 €

Αθήνα - Ναύπλιο - Ανατολική Πελοπόννησος - Ύδρα. Φ. VII, Κ. u. Κ. Militr. Geographischen Institute, Kiepert H., Iphicrates Kokkides (Ιφικράτης Κοκκίδης), Vienna 1884. Scale 1:300000. The seventh sheet of the important map "ΧΑΡΤΗΣ ΤΟΥ ΒΑΣΙΛΕΙΟΥ ΤΗΣ ΕΛΛΑΔΟΣ" (also known as "Kokkidis map"). Dim. 52x46cm. Attached on period linen. Extremely Fine.

CAMOCIO Giovanni Francesco - ISOLARIO

→ The cartographer, publisher & printer **Giovanni Francesco Camocio** published his valuable isolario "**Isole famose porti, fortezze, e terre maritime...**" in Venice between **1571-1574**. It is a thorough compilation of island maps, views of fortifications and cities and depictions of battles of the Venetian-Turkish theatre of war. His pioneer work influenced later isolaria such as those by D. Bertelli (1574) and G. Rosaccio (1598). The following 22 (6505-6526) maps all come from this pioneer work depicting the Albanian and Dalmatian Adriatic coast, islands and coasts of the Ionian sea & the Aegean, as well as depictions of sieges and sea battles in those regions.



Lot. 6505.....Starting Price: 220 €

[ΚΥΘΗΡΑ] "CERIGO Insula...". Numbered plate "47". Rare, early plan of the KYTHIRA Island (ΚΥΘΗΡΑ). Topography, landmarks and settlements are depicted pictorially. Map dim. 21.2 x 15.8 cm, on sheet 28.4 x 20.5 cm with full margins. Extremely Fine condition. Zacharakis 785.



Lot. 6506.....Starting Price: 250 €

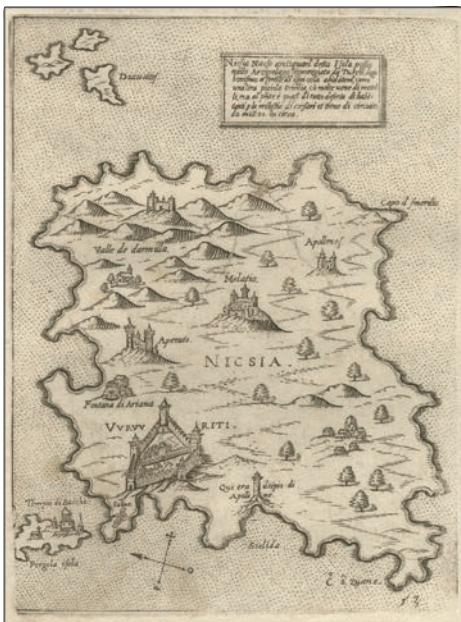
[ΜΗΛΟΣ] "Milo insula...". Numbered plate "51". Rare, early plan of the MILOS Island (ΜΗΛΟΣ). Topography, landmarks and settlements are depicted pictorially. Map dim. 20 x 16 cm, on sheet 28 x 20.5 cm with full margins. Light crease on lower part, overall in Extremely Fine condition. Zacharakis 797.



Lot. 6507.....Starting Price: 250 €
 [ΝΑΥΠΛΙΟ] "NAPOLI Citta nella Provincia della Morea", Numbered plate "50". Rare, early plan of the town of NAFPLIO (ΝΑΥΠΛΙΟ). Scarce details of the town formation, fortifications and landmarks (i.e. "Albanesi") are presented in high detail pictorially. Map dim. 20 x 16 cm, on sheet 28 x 20.5 cm with full margins. Light vertical crease, overall in Extremely Fine condition.



Lot. 6508.....Starting Price: 250 €
 [ΚΑΡΠΑΘΟΣ] "Scarpanto Carpatho antiquamente detto...", Numbered plate "52". Rare, early plan of the KARPATHOS Island (ΚΑΡΠΑΘΟΣ). Topography, landmarks and settlements are depicted pictorially. Map dim. 20.5 x 15.3 cm, on sheet 28.5 x 22.5 cm with full margins. Light crease on lower part, overall in Extremely Fine condition. Zacharakis 799.



Lot. 6509.....Starting Price: 160 €
 [ΝΑΞΟΣ] "Nicsia Nacso antiquame...", Numbered plate "53". Rare, early map of NAXOS island (ΝΑΞΟΣ), Fortifications of the chief town, and main settlements are presented pictorially. Map dim. 20 x 15 cm, on sheet 29 x 21.7 cm with full margins. Self adhesive paper on reverse covering tear in map. Zacharakis 787.



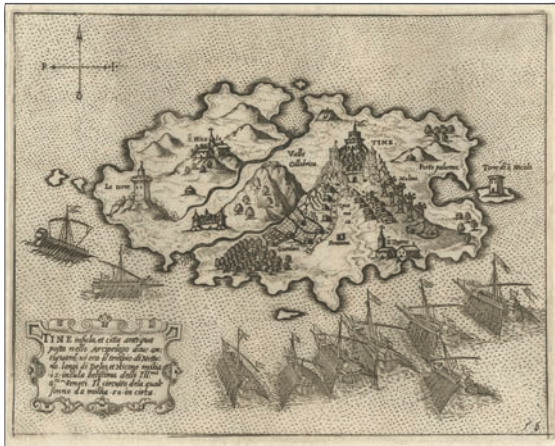
Lot. 6510.....Starting Price: 200 €
 [ΠΑΤΜΟΣ] "PALMOSA Patmo...", Numbered plate "54". Rare, early map of PATMOS island (ΠΑΤΜΟΣ), with the Monastery of Saint John the Theologian highlighted and presented pictorially. Map dim. 20.5 x 15.6 cm, on sheet 28 x 22 cm with full margins. Extremely Fine condition. Zacharakis 788.



Lot. 6511.....**Starting Price: 220 €**
 [ΣΑΜΟΣ] "SAMO nello Arcipelago...". Numbered plate "55". Rare, early map of SAMOS island (ΣΑΜΟΣ). Topography, important landmarks, settlements and spots of archaeological interest are depicted pictorially. Map dim. 20.7 x 15.5 cm, on sheet 28.2 x 21.8 cm with full margins. Extremely Fine condition. Zacharakis 789.



Lot. 6512.....**Starting Price: 200 €**
 "STALIMENE". Numbered plate "62". Scarce map of Lemnos island (Aegean), depicting in details the Ottoman fortifications. One pinhole out of plan, overall Extremely Fine condition. Dim. 21 x 14.5 cm, on sheet 28 x 21.5 cm with full margins.



Lot. 6513.....**Starting Price: 200 €**
 [ΤΗΝΟΣ] "TINE Insula et citta....". Numbered plate "56". Rare, early map of TINOS island (ΤΗΝΟΣ), showing the island sieged by battle ships. The chief town, and main settlements and monasteries are presented pictorially. Map dim. 20.5 x 16.2 cm, on sheet 28 x 22 cm with full margins. Marginal crease of upper left corner, otherwise in Excellent condition. Zacharakis 790.



Lot. 6514.....**Starting Price: 220 €**
 [ΧΑΛΚΙΔΑ] "CITTA DI NEGROPONTE". Numbered plate "60". Rare, early plan of Chalcis (ΧΑΛΚΙΔΑ), the chief town of the island of Euboea, with detailed depiction of its fortifications and main landmarks close to the town. Map dim. 23.6 x 17.2 cm, on sheet 28.3 x 21.7 cm with full margins. One pinhole and two small-light brown spots, overall Extremely Fine condition.



Lot. 6515.....**Starting Price: 200 €**
 [ΠΡΕΒΕΖΑ, ΑΡΤΑ, ΛΕΥΚΑΔΑ] "COLFO DELLA PREVESIA..." Numbered plate "34". Rare, map centered between Ambracian Gulf and Ionian Sea, with the cities of Preveza, Arta and Lefkada been highlighted. Map dim. 20.8 x 15.7 cm, on sheet 28 x 22 cm with full margins. Marginal corner crease otherwise Extremely Fine condition. Zacharakis 779.



Lot. 6516.....**Starting Price: 220 €**
 [ΛΕΥΚΑΔΑ] "SANCTA MAURA..." Numbered plate "35". Rare, early map of the island of LEFKADA, Greece. Topography, settlements and land use are depicted pictorially in high detail. Map dim. 23.2 x 17.8 cm, on sheet 28.5 x 22 cm with full margins. Marginal corner crease otherwise Extremely Fine condition. Zacharakis 780.



Lot. 6517.....**Starting Price: 200 €**
 [HVAR - Croatia] "LIESENA insula nella Dalmatia..." . Numbered plate "15". Rare, early view of HVAR island - Croatia. Engr. dim. 21.3 x 16 cm, on sheet 28.5 x 21 cm with full margins. Extremely Fine condition.



Lot. 6518.....**Starting Price: 200 €**
 [Croatia - Korcula] "Curciola insula et citta nella Dalmatia..." Numbered plate "17". Rare, early map of the island of Korcula, Croatia. Topography and settlements depicted pictorially. Map dim. 20.3 x 15.6 cm, on sheet 28.5 x 21 cm with full margins. Three wax spots and signs of light water stains on upper part. Overall Very Fine condition.



Lot. 6519.....**Starting Price: 230 €**
 "Fortezza Di MACARSCA" . Numbered plate "13". Rare, view of the fortress Makarska in Croatia. The Ottoman fleet is depicted trying to re-capture the city from the Venetians after the Battle of Lepanto in 1571. Landmarks, land-use and fortifications are depicted pictorially. Engr. dim. 23.2 x 17.9 cm, on sheet 28 x 22 cm with full margins. Extremely Fine condition.



Lot. 6520.....**Starting Price: 230 €**
 "SPALLATO città..." . Numbered plate "12". Rare, view of the city of SPLIT in Croatia. Topography, landmarks, town and fortifications depicted pictorially. Engr. dim. 20.4 x 15.3 cm, on sheet 28.5 x 20.5 cm with full margins. Extremely Fine condition.



Lot. 6521.....**Starting Price: 230 €**
 [ULCINJ - MONTENEGRO] "DULCIGNO..." . Numbered plate "23". Rare plan of Ulcinj castle with buildings, fortifications and topography depicted pictorially. Map dim. 20.5 x 15 cm, on sheet 28.5 x 22 cm with full margins. Sign of horizontal crease otherwise in Extremely Fine condition.



Lot. 6522.....**Starting Price: 200 €**
 "SEBENICO E contado città..." . Numbered plate "8". Rare, view of the city of SIBENIK in Croatia and the mainland, under the threat of invading Turks, 1571, with vignette scenes of armies and galleys. Engr. dim. 22.5 x 17.8 cm, on sheet 28 x 22 cm with full margins. Extremely Fine condition.



Lot. 6523.....**Starting Price: 200 €**
 “Sebenico antiquame Sico detto Citta...” . Numbered plate “9”. Rare, view of the city of SIBENIK in Croatia, under the threat of invading Turks, 1571. Topography, town and fortifications depicted pictorially. Engr. dim. 22.5 x 16.6 cm, on sheet 28 x 22 cm with full margins. Extremely Fine condition.



Lot. 6524.....**Starting Price: 200 €**
 [HVAR - Croatia] “LIESNA” . Numbered plate “16”. Rare, view of HVAR town on Hvar island Croatia providing details on its formation, landmarks, landuse and fortifications. Engr. dim. 23.2 x 17 cm, on sheet 28.5 x 22 cm with full margins. Four small brown spots otherwise Extremely Fine.



Lot. 6525.....**Starting Price: 200 €**
 “ELBA / ILBA sive ILVA insula.....” . Numbered plate “79”. Rare, early plan of Elba with graphic depictions of the topography, cities, churches and the fortification of Cosmopoli (Portoferraio). Engr. dim. 24.3 x 17.5 cm, on sheet 28.5 x 22 cm with full margins. Tear on lower margin (not affecting mapped area), Overall Very Fine.



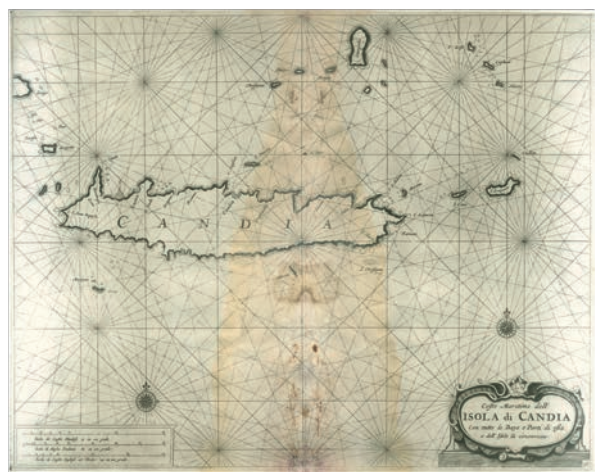
Lot. 6526.....**Starting Price: 330 €**
 “SARDEGNA” . Numbered plate “77”. Rare, map of SARDINIA providing early views of the island, its villages and topography. Engr. dim. 22.2 x 16.7 cm, on sheet 28.5 x 22 cm with full margins. One small pinhole on margins, otherwise Excellent.

LEVANTO Francesco Maria - Portolan

→ In 1664 Francesco Maria Levanto, Genoese shipmaster, ambassador, merchant and also cartographer has published in Genoa the Portolan: “Prima Parte dello SPECCIO DEL MARE” in an effort to provide in Italian an accurate guide of the Mediterranean that could be used on board, replacing the manuscript sea-charts and pilot books mainly used at that time. In 1650, he bought in Amsterdam from Jacobz some copper plates already engraved, paid the costs of translation in Italian, and tried to sell his product in the Italian market, but with very little profit. However this work is recognised as one of the earliest printed Italian nautical atlases. The following 11 Lots (6527-6537) are all coming from that 1664 edition.



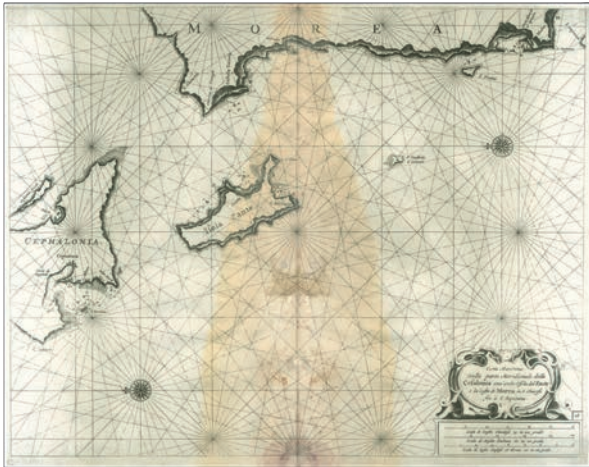
Lot. 6527.....Starting Price: 120 €
 “Carta Maritima della Meridionale Costa di Morea dell’Isola Sapiaentia Sin’al C.S. Angelo e l’Isole Circonvicine”. Rare chart of the southern coast of the Peloponnese and the islands of Kythira, Antikythira, the Inousses Islands with Sapienza. Plate numbered “17”. Two compass roses, decorative title cartouche and scale bar. Map dim.51x40cm. Full margins. Large water-stain along middle-fold, two small paper cracks along middle-fold. Zacharakis 2031.



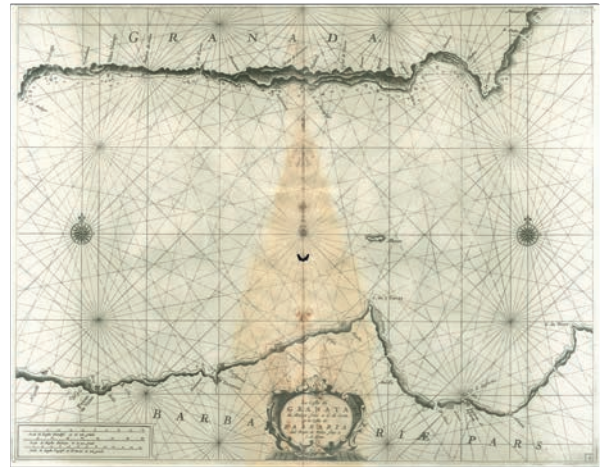
Lot. 6528.....Starting Price: 120 €
 “Coste Maritime dell’Isola di Candia con tutte le Baye e Porti di essa e dell’ Isole la circonvicine”. Rare chart of Crete and the surrounding islands. Plate numbered “18”. Two compass roses, decorative title cartouche and scale bar. Map dim.51x40cm. Full margins. Large water-stain along middle-fold. Zacharakis 2030.



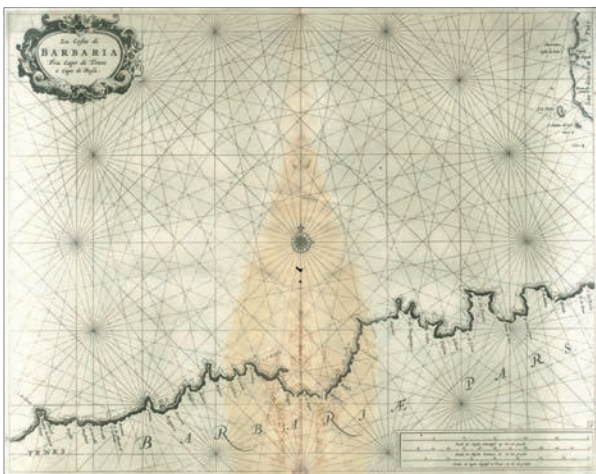
Lot. 6529.....Starting Price: 100 €
 [Euboea, Cyclades, Sporades] “Carta Maritima che contiene la Costa Setentrionale di Negroponte e le Isole da esso a Tramontana, come Schiro, Schiatta e Scopelo, e come si possa veleggiare dentro del Golfo verso Anchino e Zetouni” & “Carta Maritima del Mare Arcipelago, in quale si monstra come si possi dall’Isole in esso giacenti veleggiare verso Negroponte, Scio e Smyrne”. Two rare charts of the Aegean depicting parts of Sporades & Cyclades Archipelago (Σποράδες, Κυκλάδες). Plate numbered “20”. One compass rose, two decorative title cartouches and scale bars. Map dim.52x41cm. Full margins. Large water-stain along middle-fold, tear on upper part & chipped 0.5x1cm along center-fold. Zacharakis 2032.



Lot. 6530.....**Starting Price: 110 €**
 [Ionian, Cephalonia, Zante] "Carta Maritima Della parte Meridionale della Cefalonia com'anche l'Isola del Zante e la Costa di Morea da C. Chiarese fin a C. Sapienza". Rare chart oriented with East at the top, depicting the Ionian islands of Zakynthos and Cephalonia (Ζάκυθος & Κεφαλονιά) and parts of the coasts of Peloponnesse. Plate numbered "16". Two compass roses, decorative title cartouche and scale bar. Map dim.51.5x40.5cm. Full margins. Large water-stain along middle-fold, one tear and signs of mildew along middle-fold. Zacharakis 2028.



Lot. 6531.....**Starting Price: 90 €**
 [Spain, Morocco, Algeria] "La Costa di Granata da Malaga fino a C. di Gata, et la Costa di Barbaria dal Penon de Veles fino a C. di Hone". Scarce chart of the Southern coasts of Spain, until the northern coasts of Morocco & Algeria. Plate numbered "4". Two compass roses, decorative title cartouche and scale bar. Map dim.52x40.5cm. Full margins. Large water-stain along middle-fold, small wormhole & small spots of mildew along middle-fold.



Lot. 6532.....**Starting Price: 120 €**
 "La Costa di BARBARIA Fra Capo di Tenes e Capo di Rosa". Rare chart of the coasts of Algeria. Plate numbered "6". One compass rose, decorative title cartouche and scale bar. Map dim.51x40cm. Full margins. Large water-stain along middle-fold, one worm-hole on the middle of center-fold.



Lot. 6533.....**Starting Price: 110 €**
 [Italy, Sicily, Sardinia] "La costa d'Italia da Porto Hercole sino a C. dell'Arme et una parte di Sicilia et Sardinia". Fine chart of central Italy, part of Sicily and Sardinia. Plate numbered "11". Compass rose, decorative title cartouche and scale bar. Map dim.51.5x40.5cm. Large water-stain along middle-fold, small spots of mildew.



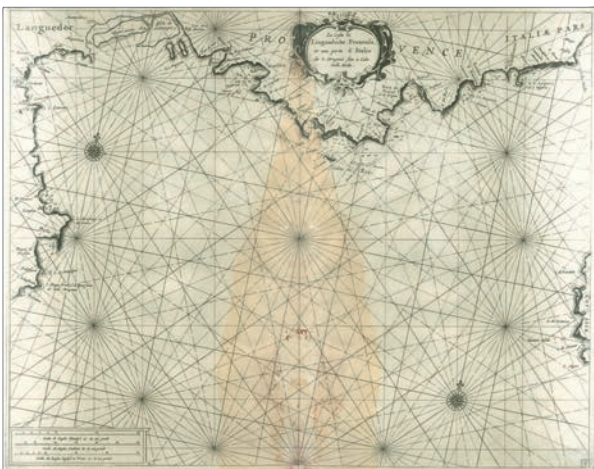
Lot. 6534.....**Starting Price: 130 €**

"Carte maritime della Prima parte del Specchio del Mare contenenti tutte le coste porti e baye del Mediterraneo Costrutte in Amsterdam et Corrette dal Cap Francesco Maria Levanto et a Sua Spese Integriate l'Anno 1663". Rare chart of the Western Mediterranean, centered in Sardinia & Corsica and extending from the shores of Spain to the shores of Dalmatia. Extended key of the numbered main ports of the mediterranean. Plate numbered "1". One compass rose, highly decorative title cartouche (nautical and cartographical instruments & globes) and scale bar. Map dim.51x40cm. Full margins. Large water-stain along middle-fold. More than half of middle-fold split. Fair condition.



Lot. 6535.....**Starting Price: 100 €**

"Carta Maritima della parte Orientale di SICILIA et ITALIA...". Fine chart of the South Italy, Calabria, Sicily and part of western Greece including the island of Corfu. Map oriented with west looking up. Plate numbered "13". Compass roses, decorative title cartouche and scale bar. Map dim.51.5x40.5cm. Large water-stain along middle-fold, one tear & spot of mildew.



Lot. 6536.....**Starting Price: 100 €**

[Occitanie, Cote d'Azur, Liguria] "La costa di Linguadoche, Provensa, et une parte d'Italia da C. Dragonis fino a cabo Delle Melle". Rare chart of the coasts of Occitanie, Cote d'Azur and part of Liguria & Corsica, including the cities of Toulon, Marseille, Montpellier. Plate numbered "8". Two compass roses, decorative title cartouche and scale bar. Map dim.52x40.5cm. Full margins. Large water-stain along middle-fold, signs of mildew along middle-fold.



Lot. 6537.....**Starting Price: 100 €**

"La Costa di Spagna da C. di Gata fino a C. S. Martin, et la Costa di Barbaria da C. di Hone a C. de Tenes". Rare chart centered between the shores of Spain and Algeria, including the modern towns of Alicante, Murcie, Almeria and Oran. Plate numbered "5". Compass rose, decorative title cartouche and scale bar. Map dim.51x40cm. Full margins. Large water-stain along middle-fold, one worm-hole on the middle of center-fold.

Maps and Views of Thessaloniki

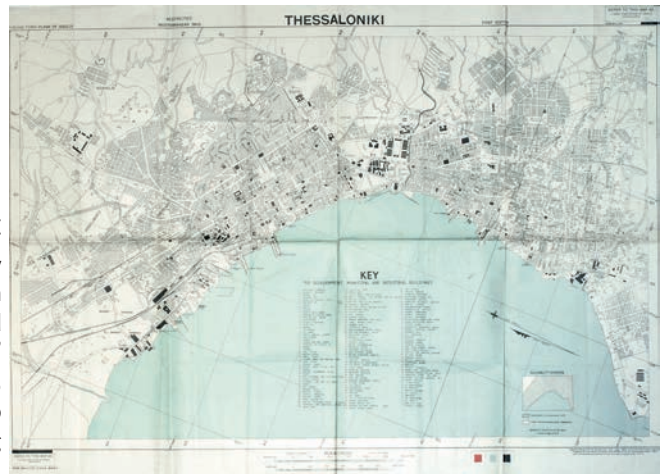


Lot. 6538.....**Starting Price: 50 €**
 [Θεσσαλονίκη] ROUX Joseph, "Golfe de Salonique" from "Recueil des principaux plans des Ports et Rades..." 1764, 1779 1795. Chart of the Thermaic Gulf. Very Fine. Zacharakis 2999.



Lot. 6539.....**Starting Price: 75 €**
 "THESSALONIKI / Sheet G2 / Provisional Edition / Not to be published", 512 Fd. Survey Coy., R.E., 1943, scale 1:25000. Accurate map of Macedonia with extensive legend including important aspects of the natural landscape as well as infrastructures & networks. Contemporary place names. Map dim.70x48cm. Creases mainly along folds & corners & some brown spots.

Lot. 6540.....**Starting Price: 140 €**
 "THESSALONIKI". Town Plan of Thessaloniki, 512 Fd. Survey Coy., R.E., 1944, scale 1:10000. Accurate plan of the town based on air photograph dated 1943. An extensive numbered "Key to government municipal and industrial establishments" is provided, locating the hotspots of the economic, administrative and everyday life of that period. Map dim.92x64cm. Creases mainly along folds ("Θεσσαλονίκης ανάδειξις...", pp.326).



Lot. 6541.....**Starting Price: 120 €**
 "Θεσσαλονίκη βάσει του νέου σχεδίου πόλεως", Χάρτης κλίμακας 1: 10.000 π.1955, διαστάσεων 90x65εκ.



Maps of Macedonia



Lot. 6542.....Starting Price: 180 €
 MERCATOR G., "Macedonia Epirus et Achaia / Per Gerardum Mercatorem cum Privilegio", from "Atlas Novus" or "Descriptio Maris." 1638-1680. Hand-coloured copper engr. map of central and northern Greece, with decorative title cartouche. Map. dim. 44x36cm. Tear on white margins restored. Zacharakis 2216.



Lot. 6543.....Starting Price: 250 €
 BLAEU G., "MACEDONIA EPIRUS ET ACHAIA. G.Blaeu exc.", 1640-1667. Latin text on verso. Copper engraved with outline handcolouring map depicting central and north Greece regions, with decorative title cartouche "armed Turk and a satyr bearing palm leaf". Map Dim: 50.5x41.5cm. Light Foxing. Zacharakis 387.



Lot. 6544.....Starting Price: 220 €
 LAURENBERG J. "Macedonia Alexandri M. Patria Illustre" 1650-1741. Full hand-coloured copper plate map dim.59x41cm, of the "Alexander the Great Homeland" including central & northern Greece. Ancient place names. Two beautiful title & scale cartouches with figures of surveyors, animals & putti. Very Fine condition. Zach. 1908.



Lot. 6545.....Starting Price: 90 €
 [Senex John], "Macedoniae et Thessaliae Regiones", London, 1697. Copper engraved map, 26x20cm, of Macedonia and Thessaly published in London for an edition of Cluverius geography (Zacharakis 985 under Cluverius). The maps of this edition were prepared by Senex (1678-1740), who started his apprenticeship in 1692, but as a cartographer was still very young and not well known and he did not sign these maps. Uncommon map.



Lot. 6546.....**Starting Price: 90 €**
 VAUGONDY De, Robert. "Antiquor? Imperiorum tabula, in qua prae caeteris, Macedonium seu Alexandri Magni Imperium et Expeditiones exarantur", Paris, 1753. Copper plate map extending from Greece and Caspian sea to Arabian Sea. Almost the whole of Arabia is blank and unexplored with few parts indicated. The campaigns of Alexander the Great are traced by a dotted line. Printer's crease parallel to middle-fold. Inset map of part of India and a decorative title cartouche.



Lot. 6547.....**Starting Price: 230 €**
 Carte commerciale Macedoine 4to, (27x24cm), booklet with 22 pages of analytical descriptions of the commercial activities in Macedonia in late 19th century and a folded chromolithographed map (53x41cm) titled: "Carte commerciale de Macedoine". Information, tables & charts along the human geography, economy, production, transportation, population etc. Map strengthened at folds, booklet with some wear at extremities, but overall, both in very good condition.



Lot. 6548.....**Starting Price: 60 €**
 k.u.k. Militrgeographisches Institut (Vienne), Maschka K., Vogel A., Noltz F., ?41o 40o Halkiziki?, Wien, 1904. Φύλλο του Generalkarte. Διαστάσεις 55x42εκ επικολλημένο σε λινό εποχής.



Lot. 6549.....**Starting Price: 50 €**
 [Σέρρες - Ροδολίβος] "Rodholivos / Sheet D.10 / First Edition", Published by the War Office, 1944, scale 1:100000. WWII map of Strymonian gulf & Serres area depicting accurately the relief, hydrology and networks of the area. Contemporary place names. Map dim.43x56cm. Very Fine condition.



Lot. 6550.....**Starting Price: 50 €**
 [Καβάλα - Θάσος] "KAVALLA / Sheet D.II / First Edition", Published by the War Office, 1944, scale 1:100000. WWII map of Kavala and Thasos depicting accurately the relief, hydrology and networks of the area. Contemporary place names. Map dim.43x56cm. Very Fine condition.

Maps of Greece



Lot. 6551.....Starting Price: 90 €
 MUNSTER S. "New Griechenlandt..." 1544-1572 from "Cosmographia" German ed. The map presents Greece, Aegean, part of Crete & Asia Minor. Cartouche with text "Griechenlandt...". Size: 37 x 22 cm. Few tears along centre-fold restored. Zacharakis 2439.



Lot. 6552.....Starting Price: 240 €
 MUNSTER S., "La nouvelle Grece selon toutes les regions & ces d'icelle tant deca que de la l'Hellespont", from "La cosmographie universelle...", Henry Pierre, [Basel] c.1550. Woodcut map of Greece and Asia Minor from a French edition of Munster's "Cosmographia". Original full hand-colouring. French text on verso. Map dim. 35x26cm. Very Fine condition. Not in Zacharakis.



Lot. 6553.....Starting Price: 100 €
 PORCACCHI Da Castilione T., "ARCIPELAGO / Descrittione Dell Arcipelago" copper engraved map (14.5x10.5cm.) on a complete page from the book "L'isole piu famose del mondo" 1572-1713. Sheet size: 20.5x30cm. Excellent condition. Zacharakis 2727.



Lot. 6554.....Starting Price: 250 €
 DANCKERTS, J., "REGNI HUNGARIAE, GRAECIAE, ET MOREAE ac Regionum quae ei quondam fuere Christiani.../ Novissima delineation per Justinum Danckerum" 1614-1709. Impressive hand-coloured copper engr. map, dim: 59x51cm, with Greece in centre, presenting all the Balkans, Hungary, Romania and parts of Austria, Italy and Germany of the 17th cent. Title cartouche with Christian Saint and armed Hapsburg eagle. Few repaired tears on the edges, 4 very small holes & self adhesive tape on reverse along edges & middle-fold. Very fine overall impression. Zacharakis 1279.



Lot. 6555.....**Starting Price: 110 €**
 Bertius P., "Graecia", Amsterdam, 1616, 1618, from the "Tabularum Geographicarum...", (only two editions). Fine very early coloured copper engraved map of Greece, in fine condition. Dim.13x10cm. Zacharakis 368. Scarce map.



Lot. 6556.....**Starting Price: 140 €**
 WELLS Edward, "A New Map of the So. & Mid. Parts of antient Greece viz Epirus, Hellas, or Graecia Propria and Peloponnesus, together with the adjoining Islands / Sutton Nicholls sculp.". Beautifully hand-coloured copper plate map from "A new sett of maps of Ancient and Present Geography" 1700-1738. Map dim.51x38cm. Tear on lower part of middle-fold (2cm in engr. area), marginal pinholes. Zacharakis 3674.



Lot. 6557.....**Starting Price: 90 €**
 Chatelain H. A., "Carte Historique ey géographique de l'ancienne Grece...", from "Atlas historique ou nouvelle introduction...", 1705-1720, 1721, 1732-39. Map of ancient Greece with extended keys of the major regions & towns, Kings of the Trojan War, poets etc. Dim. 45x34cm. Excellent. Zacharakis 917.



Lot. 6558.....**Starting Price: 80 €**
 SALMON M. A., "Carta geografica del Levante Veneto o sia delle isole del Mar Jonio nella Grecia", from "Atlas", ed. G. Albrizzi 1740-1754. SCARCE map of Greece & Asia Minor of the 18th century. Dim.43x33cm. Tear on right margin repaired & very light occasional toning. Zacharakis 3097.



Lot. 6559.....**Starting Price: 75 €**
 Le Rouge G. L., "La Grece a Paris chez le Sr, Le Rouge rue des Augustins", from "Atlas nouveau portatif" 1748, 1756, 1767. Scarce copper plate map of Greece, the Balkans and the Asia Minor, outline coloured, dim.21x29cm. Very Fine. Zacharakis 2017.



Lot. 6560.....**Starting Price: 150 €**
 "GRAECIA VETUS ex schaedis Sansonianis desumpta in qua MACEDONIA, THESSALIA, EPIRUS, ACHAIA et PELOPONNESUS... speciatim CRETA delineatur insula, Autore Robert de Vaugondy... 1752/C.Haussard sculpsit", colour copper engraving printed in Paris 1752 by Robert de Vaugondy, with detailed names of major/minnor cities in a very fine condition. Dim: 57x48cm. Ref. Zacharakis 2914/1906.



Lot. 6561.....**Starting Price: 110 €**
 Lobeck Tobias, "Tabulae Danubii Graeciae et Archipelagi", Augsburg, 1762. Rare copper engraved map (14x11cm) of the Balkan Peninsula, Greece and Archipelagus, drawn by Lobeck, a German cartographer and engraver active between 1750 and 1763 only. This very rare map was included only in Lobecks "Atlas Minor", published in 1762 by Lotter, with no text on verso. Original colouring. Very rare. Not in Zacharakis.



Lot. 6562.....**Starting Price: 200 €**
 Buache P., Dezauche J., Delisle G., "Carte de la Grece... Avec Privilege de Roi. 1780", copper plate map of contemporary Greece, Asia Minor, part of Cyprus & Italy, with impressive title cartouche, dim. 65x46cm. Outline colour (period). Full margins. Water-marked paper. One small marginal tear, otherwise in Excellent condition. Zacharakis notes a map with the same inscription but significantly smaller (39x28) comparing with the current map. NOT in Zacharakis, Var.1337.



Lot. 6563.....**Starting Price: 280 €**
 Gussefeld F. L., "Graeciae Antiquae Descriptio", Leipzig 1796. Extremely rare copper engraved map (32x27cm) of Ancient Greece, engraved by Frentzel, in Leipzig. Original folds, some spotting, a tiny hole along fold, but overall a good copy. The map bears the inscription: "Designata a F.L.G 1796" (F.L.G.=Franz Ludwig Gussefeld). Gussefeld, a German cartographer has been assigned to prepare the maps for the periodical editions "Attischen Museums", printed in pamphlets and prepared by Wieland, a specialist in Ancient Greece. Only three issues have been published, between 1795 and 1798 with the current map included only in the 1797 issue. The very short printing period and the final output in pamphlets, increase vastly the rarity of the current map. NOT in Zacharakis. Only one known copy in public institutions. Extremely Rare.



Lot. 6564.....Starting Price: 80 €
 BAARSEL C. Van, "La Grece ancienne pour l'Intelligence de l'Histoire Romaine, de M. Stuart. 1796" & inset map of Macedonia entitled: "Les parties les plus etendues Septentrionals de la Grece..." from "Histoire Romaine" by M. Stuart, 1796 (one and only edition). Scarce map of Greece & ancient Macedonia. Copper engr. 47x53, folded as issued. Title cartouche. In Excelent condition. Zacharakis 166.



Lot. 6565.....Starting Price: 120 €
 Grasset de Saint-Sauveur Andre, "Carte pour servir a l'intelligence du voyage historique, litteraire, politique et pittoresque aux isles et possessions ci-devant venitiennes" from "Voyage historique, litteraire et pittoresque..." 1800. Rare map depicting Greece in the beginning of 19th century. The map was accompanying the work of A. Grasset de Saint-Sauveur, to better illustrate his voyage. Chipped part on lower right margin with tear slightly entering the engraved area. Blackmer 722 (for the book edition)



Lot. 6566.....Starting Price: 130 €
 Collection/ Συλλογή 6 χαρτών 50x70 εκ., της Γεωγραφικής Υπηρεσίας Στρατού. Πρόκειται για 6 επιτελικούς χάρτες σε κλίμακα 1:100000, από το 1932 έως το 1949 εκ των οποίων 4 εμπιστευτικοί, σε κλίμακα 1:50000. Πιο συγκεκριμένα, "Πρέβεζα- Αμφιλοχία" 1932, "Αβδηρα" 1933, "Σιάτιστα- Γρεβενά"(Εμπιστευτική έκδοσις,1934, με σφραγίδα "Γεωγραφική Υπηρεσία Στρατού" και αριθμηση), "Λάρισα"(Εμπιστευτική έκδοσις, 1935, με σφραγίδα "Γεωγραφική Υπηρεσία Στρατού" και αριθμηση 2191) και "Μέτσοβον" 1948, "Σέρραι" 1949. Σε πολύ καλή κατάσταση.



Lot. 6567.....Starting Price: 250 €
 Collection/ Συλλογή 15 χαρτών, κλίμακας 1:100000, 1945. Πρόκειται για ελληνικούς χάρτες βασισμένους σε Βρετανικούς και χαραγμένους από 514 Fd. Survey Coy. R. E. και 17 Map Repro. Survey R. E. Συνεχόμενα φύλλα π. 50x70 εκ., που καλύπτουν την ευρύτερη γεωγραφική περιοχή της Νοτιοδυτικής Μακεδονίας, Ηπείρου, Θεσσαλίας και Δυτικής Στερεάς και πιο συγκεκριμένα «Γρεβενά», «Τρίκαλα», «Καλαμπάκα», «Φάρσαλα», «Καρδίτσα», «Λαμία», «Ιωάννινα», «Αρτα», «Ξυλόκαστρον», «Αταλάντη», «Καρπενήσι», «Κόνιτσα», «ΛΕΣΚΟΒΙΚΙ», «Αγραφα», «Αγρίνιον». Σε πολύ καλή κατάσταση.

Maps of Ancient Greece



Lot. 6568.....Starting Price: 160 €

Pierre DU VAL, "Alcibiadis Expeditionum Tabula Geographica ex Plutarcho Auctore P. du Val Abbavillaeo Christianissimi Galliarum Regis Geographo Patavij ex Typographia Seminarij. Anno 1694 / F. Bertin Sculpsit". Large copper engraved map from "SEMINARIO VESCOVILE, Padua. 1699". Printed area 56,2 x 34,8 cm. Paper size approx.: 69,8 x 50,2 cm. Strong and dark impression on strong paper. Full hand-coloured. Wide margins. A rare ed. beautiful historical chart of Greece and its islands illustrating the expeditions of Alcibiades. The map also covers the boot of Italy, part of Sicily, the western shore of Turkey and part of Crete. The map is decorated with an engraved decorative title cartouche. NOT IN Zacharakis, Var. of 3568.



Lot. 6569.....Starting Price: 100 €

P. Du Val, "Expeditiones Hannibal per Hispaniam, Galliam, Italiam, Africam & c., ex Plutarcho & c. / authore Petro duVal abbavillaeo Christianissimi Galliarum Regis Geographo. Patavij ex typographia Semin. Anno 1694 / F. Bertin Sculp". Copper engr. map depicting the areas of Hannibal expedition. Map dim.53x36cm. Light waterstain below title cartouche & one spot on middle-fold.



Lot. 6571.....Starting Price: 30 €

DANVILLE J. B. B., "A Chart of the Expedition of Cyrus the Younger, and the Return of the 10000 Greeks, According to Xenophon: Made for Rollin's Antient History by the Sieur D'Anville, the French King's Geographer 1739", from the English ed. of "Histoire ancienne..." 1740. Decorative title cartouche. Paper reinforced on right margin.



Lot. 6570.....Starting Price: 130 €

SANSON, N. "TROIANUM REGNUM novem dinasteia complectens, Priami dum regna manebant. Adjecta sunt ea quae etiam innotuere posterioribus temporibus nomina / ex conatibus geographicis Gulielmi Nicolai Sanson filii, regis christianissimi geographi, 1696" copper engraved map from "Atlas Geographique, Contenant Les Cartes pour servir a l'intelligence de l'histoire prophane" published by Apud Autorem. Size: 42,4x50,3 cm. RARE. Zacharakis No.3190/2097.



Lot. 6572.....Starting Price: 10 €

"Expedition du Jeune CYRUS et retraite des Dix Mille" DELAMARCHE 1836, outline coloured copper plate map, presenting the route of Cyrus the Younger and the Ten Thousand Greek mercenaries through Persia. Map dim.41x28cm. Very Fine condition.

Maps of the Roman & Byzantine Empire



Lot. 6573.....**Starting Price: 160 €**

Sanson Nicolas, "Romani Imperii qua Oriens est Descriptio Geographica... 1637", 1637. Copper engraved map dim. 57x49cm of the eastern part of the Roman Empire with Greece and Turkey in the center extending from the Scandinavia to the NW, to the Persian Gulf to the SE. Period outline hand-colouring. Some creasing, spotting and sunning.



Lot. 6574.....**Starting Price: 90 €**

CHATELAIN Henry Abraham, "Nouvelle Carte pour Servir a l'histoire de l'Empire d'Orient Depuis les Premiers Empereurs Romains Jusques Apres les Successeurs de l'Empereur Theodose avec des Tables et des Remarques Treus Instructives", from "Atlas Historique" c.1720. Copper plate map presenting the extent of the Roman Empire into Asia. Framing additional information and an index to the major cities on the map. Strong impression, very light toning. Overall Very Fine. Map dim. 58x50cm.



Lot. 6575.....**Starting Price: 170 €**

DANVILLE, J. B. D, "Orbis Romani Pars Orientalis Auspicio Serenissimi Principis Ludovici Philippi? / Published 12th may 1794 by LAURIE and WHITTLE, No. 53, Fleet Street, London" large copper engraved map with handcoloured outline. Map size 55x66 cm. Narrowed margins, otherwise extremely Fine. A large and dramatic map of the eastern part of the Roman Empire. Decorative title cartouche bearing the Roman Eagle. Zacharakis 122/95.



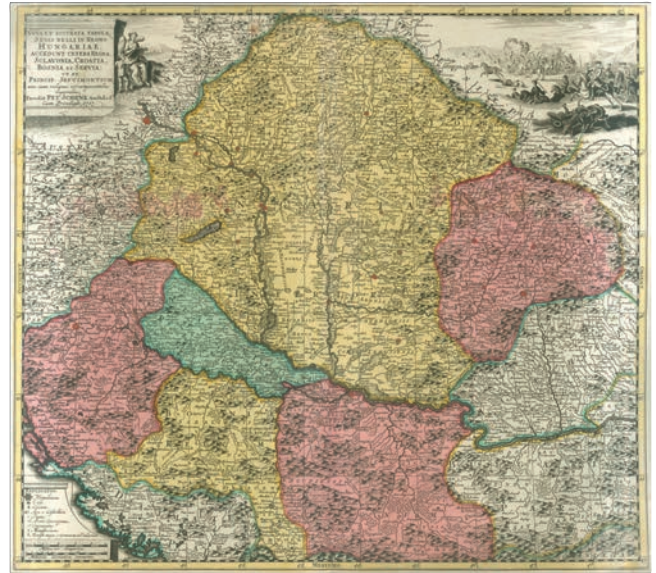
Lot. 6576.....**Starting Price: 70 €**

VAUGONDY R. DE, "Imperii Occidentis Tabula synoptica.", c.1800. Copper engr. map outline coloured, dim.59x50cm, with large margins. Map of the Western part of the Empire of Julius Caesar. The map includes Western Europe, up to the east coast of Greece & the western part of the Mediterranean. On the left a table with Latin names of the different ancient regions and towns with their translation into modern toponymy. Slightly faded.

Maps of the Balkans



Lot. 6577.....**Starting Price: 50 €**
 PTOLEMAEUS, C. "Tabula Europae IX" copper engraved map (17.2 x 12.6 cm.) from the book "GEOGRAPHIAE UNIVERSAE...OPUS..." by G.A. Magini, Venice 1596 (the first Latin edition). Sheet size: 16 x 21 cm. Excellent condition. Ref. Zacharakis 2845.



Lot. 6578.....**Starting Price: 280 €**
 Schenk P., "Nova et accurata tabula sedis belli in regno Hungariae. Accedunt cetera regna, Sclavonia, Croatia, Bosnia et Servia...", 1717. Dim. 57x55cm. Separately printed copper engraved map of the theater of war between Austrians and Turks in the Western Balkans up to Macedonia in 1715/7. During this war the Austrians invaded for the first time the Balkan peninsula, captured Belgrade and arrived up to Macedonian territories in 1716. The map celebrate these events and has been separately printed in Amsterdam. In 1718 with Passarovich treaty, Austria has incorporated Servia. Lightly creased on lower margin, light discoloration of the original red colour, but overall in fine condition. Brilliant contemporary full body colored and two impressive cartouches showing Austrians defeating Turks. Very Rare map of the Austrian Turkish war of 1715/18.



Lot. 6579.....**Starting Price: 140 €**
 Delisle G., Covens & Mortier, "Le Royaume de Hongrie... Rectifiez par les Observations du Cte. Marsillii... Par Guillaume Delisle... Chez I. Covens et C. Mortier", c.1750. Copper engraving map with outline colouring reaching from the northern parts of Greece, the western shores of the Black Sea to Kiev. Foxing & one marginal tear, otherwise very fine. Not in Zacharakis.



Lot. 6580.....**Starting Price: 130 €**
 ZATTA Antonio, "Le Provincie di BULGARIA, E RUMELIA Tratte dalla carta dell'impero Ottomano...", 1775-1785, 1799. Attractive map centered on today Bulgaria and including the NE regions of Greece and the Sea of Marmara in Turkey. 18th century place-names and major towns such as Cavalla, Serres, Drame, Trikalah(!), Mont ATHOS monasteries and Chalkidiki settlements. Decorative title cartouche. Light crease on lower right corner. Thick paper and excellent impression. NOT in Zacharakis.



Lot. 6581.....**Starting Price: 75 €**
 Franz Johann Joseph von REILLY, "Die Landschaft Romanien", from "Schauplatz der funf Theile der Welt..." 1789, 1791 (only two editions). Hand-coloured map of parts of Greece, Turkey and Bulgaria (including Constantinople), with indication of main settlements. Map dim.30x22cm. Excellent condition. Zacharakis 2892.



Lot. 6582.....**Starting Price: 80 €**
 Austrian WWI map of the Balkans, c.1916. A composition of four (4) maps overall dim. 79x67 cm, issued by the Austrian K.u.k. Militärgeographisches Institut with titles "Agram, Brod, Esseg, Glina, Knin, Sarajevo / Semlin, Alt Orsova, Belgrad, Uzice / Ragusa, Mostar / Korulu, Pristina, Scutari". Map frame includes Zagreb to the North-West to Skopje area to the South-East. 8 map patches attached on period linen, with maps titles and scale pasted on linen verso. Scarce.



Lot. 6583.....**Starting Price: 170 €**
 "ХАСКОВО, СВИЛЕНГРАДЪ, КРУМОВГРАДЪ, ДИМОТИКА, ДЕДЕАГАЧЪ, ФЕРЕ". Bulgarian WWII 1940 impressive oblong wall map (85x167cm), Scale 1:100.000. Reaching from Haskovo in Bulgaria to Alexandroupolis – Dedeagach (Αλεξανδρούπολη) on the Aegean. The map is most probably based on the German WWII maps of the area. Place-names in Bulgarian. 24 map patches attached on period linen. With map titles attached on verso.

For additional and more detailed images, visit the online auction catalogue at:
www.karamitsos.com

~~~~~ Various maps of Europe ~~~~~



Lot. 6584.....**Starting Price: 150 €**
 "ABBEVILLE - PARIS / Zusammendruck Frankreich / Sonderausgabe Ausgabe Nr.1 / 1934-37 / Hergestellt im Auftrage Gen Std H Abtft Kr Kart und Verm Wes (II)", scale 1:200.000, printed by the German surveying department "Chef des Kriegskarten- und Vermessungsgewesens", an army unit that produced maps of Central Europe for the use by Wehrmacht. Impressive pre-WWII, German wall map of France Dim. 145x110cm with extensive legend of land use, landmarks, networks and land morphology. Tear ~25cm along fold on upper left part.



Lot. 6586.....**Starting Price: 30 €**
 "ORLEANS / Frankreich 1:200000 / Sonderausgabe VI.1941 (Nur für den Dienstgebrauch!)". WWII German map of France Dim. 78x56cm, with indication "Special edition. Only for official use!", reaching from Orleans to the North-West to Auxerre & Clamecy to the East. Extensive legend of land use, landmarks, networks and land morphology.

~~~~~ Maps of Turkey - Ottoman Empire ~~~~~



Lot. 6587.....**Starting Price: 60 €**
 Morden R., "A New Map of the Turkish Empire by Rob. Morden" from "The Geographical Grammar" c.1693. Small map of the Ottoman Empire from Germany to the NW to the Arabian peninsula to the SE. Thessaloniki (Θεσσαλονίκη) is the only town spotted in Greek area. Dim. 12.5x14cm.



Lot. 6588.....**Starting Price: 160 €**
 VALK Gerard & Leonard, "Imperium Turcicum in Europa, Asia et Africa..." c.1700. Detailed map of the Ottoman Empire presenting the extent of the empire from the Balkan peninsula through the Caspian Sea and from northern Africa through the Arabian Peninsula. An inset continues to include the kingdoms of Tangiers and Algeria. The title is engraved at top flanked by a key on the left and distance scales on the right. One brown spot, lightly soiled lower right corner, small marginal worm-holes. Overall in Extremely Fine condition. Scarce.



Lot. 6589.....**Starting Price: 110 €**
 WEIGEL Christoph, "Portae Ottomanicae regna & ditiones per Europam, Asiam & Africam diffusae summo studio descriptae", Nuremberg, c.1720. Highly detailed map of the Ottoman Empire, including the eastern Mediterranean, the Black, Caspian, Red Seas and the Persian Gulf. Title cartouche features two Moorish figures in full costume, eagles and a fierce cat's face. A reduction of Homann's map of the Turkish Empire, engraved by Michael Kauffer of Augsburg for Koeler's Atlas Manualis. Extremely Fine condition. Map dim. 29x36cm.



Lot. 6590.....**Starting Price: 180 €**
 HOMANN J.B., "Imperium Turcicum in Europa, Asia et Africa...", c.1737. Gorgeous map of the Ottoman Empire, extending from the Persian Gulf and Red Sea to the Mediterranean and Caspian Seas, centered on Cyprus. High detailed with an attractive cartouche. Map dim. 49x56cm. Middle-fold reinforced, soiled along middle fold, one light small stain on upper part.



Lot. 6591.....**Starting Price: 40 €**
 "Suite Du Royaume De Bithynie. Depuis l'An 3689..", c. 1790, colour engr. map of ancient Bithynia, with descriptive historical text & decorative frame cartouche. Map dim. 51x35cm. Slight foxing & abrasion along centerfold.



Lot. 6592.....**Starting Price: 70 €**
 VAUGONDY R. DE, "Turquie Europeenne Par Le Sr. Robert", c.1800. Copper engr. map of European parts of Ottoman Empire centered in Greece & including part of Southern Balkans Minor Asia, part of Italy & Creta. Copper engr, outline coloured, large title cartouche with bust of "Mahomet II. Light creases, slightly faded, chipped part of right white margin. Var. of Zacharakis 2912.

Maps / Views of Constantinople



Lot. 6593 **Starting Price: 1200 €**

"CONSTANTINOPOLIS" copper engr. from Cornelis De BRUYN "Voyage to the Levant..." 1702. Impressive panoramic view (nearly 2 meters) of Constantinople gives a spectacular image of the town. Important buildings, minarets & mosques are depicted in high detail, providing a 17th century overview of the town. Variety of ships & boats sailing Bosphorus. Signs of original folds, generally a very good dark impression. Printed on 3 joined sheets, as issued. Dim. 27x188cm. Very Fine condition. Rare item.



Lot. 6594 **Starting Price: 400 €**

[CONSTANTINOPLE] "Vue de Constantinople, depuis la pointe de Séraül Jusqu'À la Tour du Janissaire Aga / Preault del. / B. Piringer sculp" from Pertusier Charles "Promenades pittoresques dans Constantinople et sur les rives du Bosphore, suivies d'une notice sur la Dalmatie" Paris, 1815 – 1817. Rare and high detailed view of Constantinople. Engr. area dim. 76x31cm (79x58cm with margins). Original middle fold and extra folded horiz. and vertically.

Maps of Asia Minor



Lot. 6595.....Starting Price: 80 €

ORTELIUS Abraham, "Natoliae, Quae Olim Asia Minor Nova Descriptio", from his *Theatrum Orbis Terrarum*, Latin edition (1570-1624). Map presenting Asia Minor, Turkey and the Eastern Mediterranean, based on the cartography of Gastaldi/Forlani and extending to include Candia and Cyprus, with east oriented to top for better presentation. Coloured with gilded dots on each settlement symbol. Map dim.23x33cm, overall 29x43cm. Tear & staining along white margins. Map in Very Fine condition. Zach. 2489.



Lot. 6596.....Starting Price: 100 €

ROBERT DE VAUGONDY, "ASIA MINOR in suas partes seu provincias...1756" 1749-1793, hand coloured copper engr. map from "Atlas Universel". Asia Minor, Turkey, Cyprus & South coasts of Black Sea. Map dim. 58x46cm. Self adhesive tape on margin edges on verso, slight foxing otherwise Very Fine. Zach.2919.



Lot. 6597.....Starting Price: 40 €

CHOISEUL - GOUFFIER M. G. F. A. Comte de, "Carte detaillee de la Route de LAuteur, Depuis le Meandre, jus quan Golfe dAdramytti" from "Voyage Pittoresque de la Grece", Paris, 1782. Copper engr. map of Asia Minor. Map dim. 24x36cm. One brown spot, otherwise Very Fine. Zach.957.

Maps of the Ionian Islands



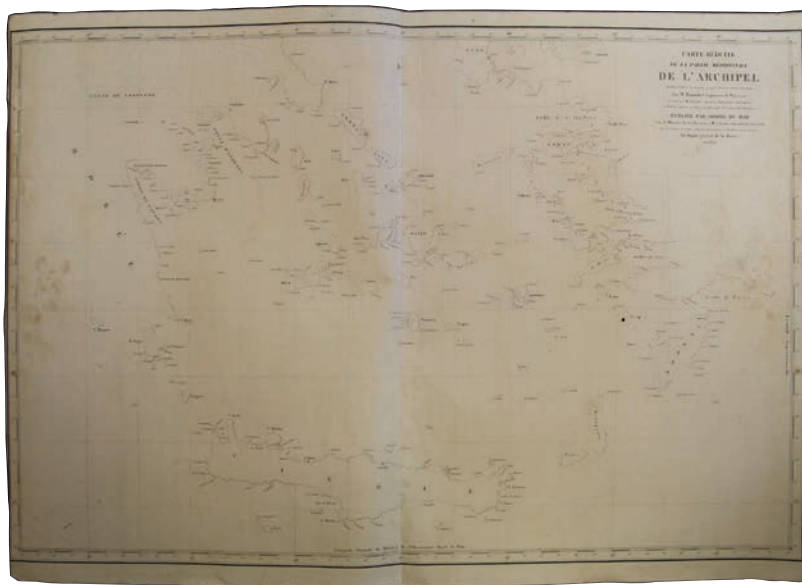
Lot. 6598.....Starting Price: 130 €

Lasor, A. Varea (or R. Savonarola) [ΚΕΡΚΥΡΑ] "Isola di Corfu" from "Universis terrarum orbis...", 1713. Copper engraved map of Corfu with modern hand-colour & verso blank. The map was originally engraved by Natale Bonifazio in the mid 16th century. Page number to upper left corner and part of monogram "NB F" to lower left corner. Compass rose sailing ships. The map is oriented with South on the top. Extremely Fine condition. Zacharakis 1874.



Lot. 6599..... **Starting Price: 80 €**
 LECHEVALIER J. B., "Plan de l Ile de Zante / Grave par B. Tardieu..." from "Description of the plain of Troy.." 1791, 1794 & 1799 (only 3 editions). Impressive copper plate map of Zakynthos (ZAKYNΘΟΣ) with relief and land use depicted pictorially. Map dim.35x25cm. Chipped parts of lower white margin, not affecting the engr. area that is in Extremely Fine condition. Zacharakis 2011.

~~~~~ **Maps of the Archipelago** ~~~~~



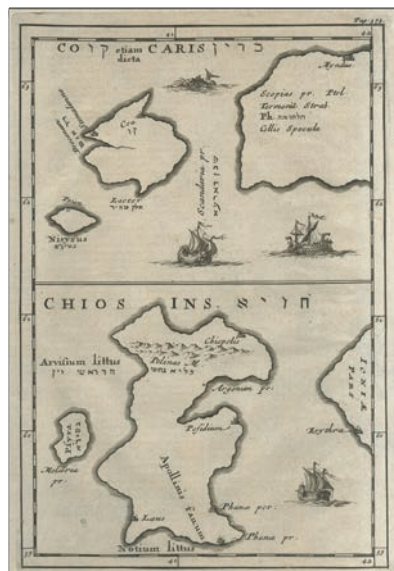
**Lot. 6600**..... **Starting Price: 130 €**  
 "Carte Reduite de la Partie Meridionale de l'Archipel redigee d'apres les travaux executes, dan les annees 1818 et 1819 par M. Gauttier Capitaine de Vaisseau Seconde par M. Benoist Ingenieur Hydrographe de la Marine... 1827" attractive engraved French nautical chart of the coast and the islands of the Southern Aegean Sea. Size: 92x61 cm. This is the rare edition without the hachuring of coastal mountains. VF except for a small wormhole in Piscopi



## Maps of North Aegean



Lot. 6601.....Starting Price: 75 €  
 PORCACCHI Da Castilione T., "STALIMENE / Descrizione Dell'isola di Lenno..." copper engraved map of Lemnos 14.5x10.5cm on a complete page from the book "L'isole piu famose del mondo" 1572-1713. Sheet size: 20.5x30cm. Excellent condition. Zacharakis 2741.

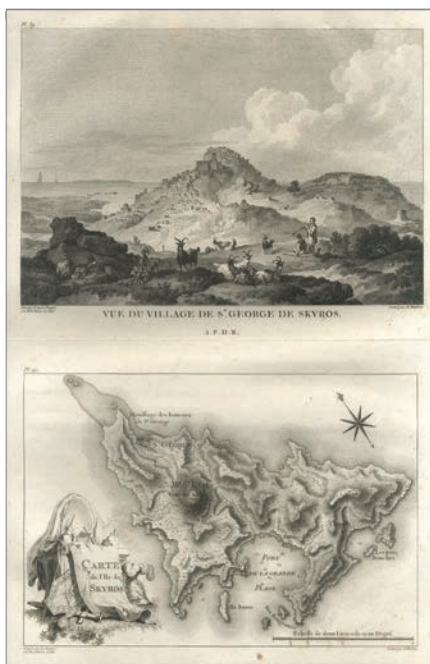


Lot. 6602.....Starting Price: 90 €  
 BOCHARD S. "CO etiam dicta CARIS" / "CHIOS INS", from "Geographiae Sacrae" 1692. Title & place names in latin & HEBREW ALPHABET. Map presenting the islands of Cos & Chios. Map dim.20x29cm. Engraved area in Very Fine condition. Foxing on white margins. Zach. 431.



Lot. 6603.....Starting Price: 20 €  
 Comte de CHOISEUL-GOUFFIER, KAUFFER F., "Plan du port St. Antoine sur l Ile de Lemnos" from "Voyage Pittoresque de la Grece" 1782. Map dim.36x24cm. Poor condition. Υδρογραφικός χάρτης του λιμανιού του Αγίου Αντωνίου στη Λήμνο. Φθορές, Zacharakis 943.

## Maps of Sporades



Lot. 6604.....Starting Price: 35 €  
 CHOISEUL-GOUFFIER M. G. F. A. Comte de, "Vue du Village de St. George de SKYROS A.P.D.R." & "Carte de l'ile de SKYROS", from "Voyage Pittoresque de la Grece", Paris, 1782. Copper engr. view & map of Skyros island on single sheet, dim.33x51cm. Light spotting.

## Maps of Cyclades



Lot. 6605..... Starting Price: 50 €

"Nio" (Ios) early woodcut maps (size 14x8cm.) with Italian text beneath and on verso of a sheet from the Second Book of Benedetto Bordone "Libro de tutte l'isole del mundo" (better known as his Isolario) published in Venice. There were six editions between 1528-1562. Excellent condition. Ref. Zacharakis 501/304.




Lot. 6606... Starting Price: 100 €

PORCACCHI Da Castilione T., "NICSIA / Descrizione Dell'Isola di Nicsia..." copper engraved map of NAXOS (ΝΑΞΟΣ) 14.5x10.5cm on a complete page from the book "L'Isole piu famose del mondo" 1572-1713. Sheet size: 20.5x30cm. Excellent condition. Zacharakis 2738.



Lot. 6607..... Starting Price: 150 €


Lasor, A. Varea (or R. Savonarola) [KYΘHPA] "Isola di Cerigo CYTHERA" from "Universis terrarum orbis...", 1713. Copper engraved map of Kythira with modern hand-colour & verso blank. The map was originally engraved by Natale Bonifazio in the mid 16th century. Page number to upper left corner and part of monogram "NBF" to lower right corner. Compass rose sailing ships. Extremely Fine condition. Dim.20x15.5cm. Zacharakis 1861.



Lot. 6608..... Starting Price: 50 €

CHOISEUL - GOUFFIER M. G. F. A. Comte de, "Details Geometriques de la Porte du Temple de Bacchus A.P.D.R." & "Plan de L'Ecueil sur Lequel etoit le Temple de Bacchus", from "Voyage Pittoresque de la Grece", Paris, 1782. Copper engr. view & plan of Portara Naxos - Temple of Apollo on single sheet, dim.34x52cm. Light toning. Very Fine. Zach.938.

## Maps of the Dodecanese



Lot. 6609..... Starting Price: 100 €

"Rhodes (La Cite de RHODES en laquelle L'Ordre de S. Jean de Hierusalem a demevre" page No.53 with a copper engraving of the town of Rhodes (15 x 21 cm) from the book "Histoire des Chevaliers de l'Ordre de S. Jean de Hierusalem,... par I. BAUDOIN, oeuvre enrichie par F.A. de Naberat" first published 1629 in Paris, re-issued in 1643 & 1659. Sheet size: 24x34cm. Also, 12 more sheets (26 pages in total) with engraved portraits. Excellent condition.





**Lot. 6610**.....**Starting Price: 35 €**  
 "Is. de LERO. CALAMO et de LANGO"  
 copper engr. by MALLET, Allain  
 Manesson, publ. in Paris 1683 in  
 "Description de l'Univers" (French  
 edition). Size of the sheet: 14x21cm,  
 Plate: 11x14.6cm. Attractive prospect  
 of the islands of Leros, Kalymnos &  
 Kos. Zach. 2129.



**Lot. 6611**.....**Starting Price: 50 €**  
 "RHODOS" handcoloured copper  
 engraving on a complete page from  
 the book "Naukeurige, Beschryving  
 der Eilanden, in de Archipel der  
 Middellantsche zee..." by DAPPER  
 Dr. Olfert, Amsterdam 1688. Size of  
 engraving: 12,5 x 16 cm. Excellent  
 condition.



**Lot. 6612**.....**Starting Price: 50 €**  
 CORONELLI V.M. "CARCHI e LIMONIA"  
 1688-1696. Copper engr. map of Halki  
 & Alimia (Dodecanese) in page with  
 text. Map dim. 17x13cm. Sheet dim.  
 33x46.5cm. Two tears on left white  
 margin, map in Very Fine condition.  
 Zach.1129



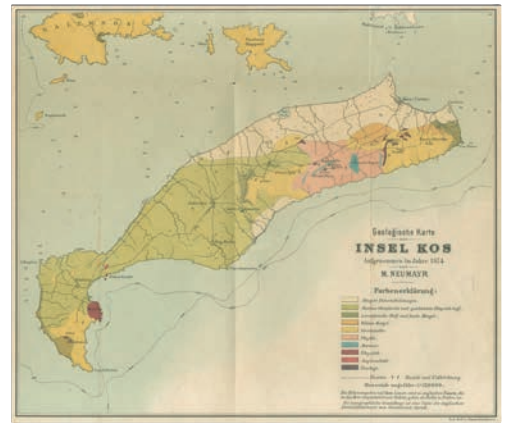
**Lot. 6613**.....**Starting Price: 70 €**  
 "Isola di RODI" copper engraved map  
 (12,4 X 16,7 cm.) on a large sheet  
 extracted from the book "Isolario  
 dell'Atlante Veneto ... parte I ... Tomo  
 II dell'Atlante Veneto ... Venetia 1696"  
 by Vincenzo Maria CORONELLI. Sheet  
 size: 36 x 49 cm. Excellent condition.  
 Ref. Zacharakis 1137/697.



**Lot. 6614**.....**Starting Price: 120 €**  
 Lasor a Varea, "Rodi citta". Impressive copper engraved early view of the town and port of Rhodes (Póδος), Padova 1713, from the very rare work "Universis Terrarum". Dim.18x11cm, in a page 30x20cm with text. Although published in early 18th century, the view depicts Rhodes in the early 17th century.



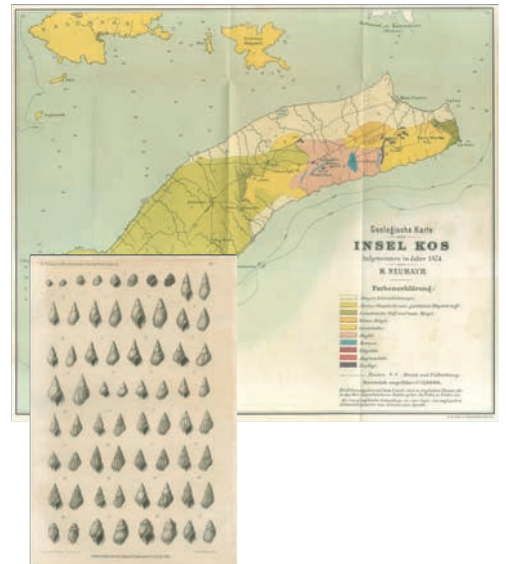
**Lot. 6615**.....**Starting Price: 100 €**  
 "Carte DES ILES DE RHODES, KOS, &c. et des Golfes de Kos, Doris, Sympi et Marmariee. Dressee par Mr. Keller, Ingenieur Hydrographe. d'apres les travaux du Capitaine Th. Graves. Publiee...1855, Corrige en 1859-1865. 1866. Sept.1886" large French maritime map, folded vertically in the center. Thick paper. Size 95 x 65 cm. VF.



**Lot. 6616**.....**Starting Price: 60 €**  
 1874. Kos island. Colored geological map of the island of Kos. Light marginal spotting. Extra fine condition. By M. Neumayr.



**Lot. 6618**.....**Starting Price: 200 €**  
 Rhodes - Twenty one (21) British Military Maps 1943 (revised). Highly detailed maps 1:25000 scale covering the total area of Rhodes island. Extensive record of road-paths network, relief & hydrology referring also to wells & springs. The maps were reproduced on 1941 based on an Italian map dated 1935, and were Reprinted by 19th Field Survey Dec. 1943. RARE collection.



**Lot. 6617**.....**Starting Price: 70 €**  
 1879. Kos island. Colored geological map of the island of Kos. 2 lithographic plates attached depicting different types of shell. Light marginal spotting. Extra fine condition

**Lot. 6619**.....**Starting Price: 60 €**  
 "Χάρτης της νήσου ΚΑΣΟΥ", chromolithographed map of the island Kassos (75x58cm.), a reproduction (probably from the 1970s) of the map included in the book "ΕΠΙΤΟΜΟΣ ΠΕΡΙΓΡΑΦΗ ΤΗΣ ΝΗΣΟΥ ΚΑΣΟΥ και η περί αυτής επιστολή του Γάλλου περιηγητού Σαβαρη, σ. 72, έκδοση Αλεξάνδρεια, τυπογρ. Ι. Κ. Λαγουδάκη, 1894".





## Maps of Crete



Lot. 6620.....Starting Price: 200 €  
 Mercator G., "CANDIA cum Insulis aliquot circa Graeciam / Per Gerardum Mercatorem / Cum Privilegio" 1589-1638, beautifully hand coloured copper engr. map with inset maps of "Corfu", "Zante", "Milo", "Nicsia", "Santorini", "Scarpanto". Labyrinth placed on centre of map. Latin text on verso. Map dim. 47x34cm. Light toning, otherwise Extremely Fine. Zacharakis 2209.



Lot. 6621.....Starting Price: 90 €  
 PTOLEMAEUS C., "CANDIA INSULA, OLIM CRETA" copper engr. map on sheet entitled "XXII DESCRIZIONE DELL'ISOLA DI CRETA, O DI CANDIA" from "Geographia" 1621 Padua ed. by the Galignani brothers. Sheet dim:20,5x29cm, Map dim:18x14cm. Excellent condition. Zacharakis 2856.

## Maps of Euboea, Epirus & Central Greece



Lot. 6622.....Starting Price: 30 €  
 Mallet A. M., "Is. de Schiro et Negropont", Paris 1683. Copper engraved map (16x11cm) of the Skyros & Euboea islands with impressive naval battle scene. Fine condition. Zacharakis 2144.



Lot. 6623.....Starting Price: 150 €  
 "Zusammendruck Durazzo-Janina / Sonderausgabe II.1941 / Hergestellt im Auftrage Gen Std H Abt Kr Kart und Verm Wes (II)", scale 1:200.000, printed by the German surveying department "Chef des Kriegskarten- und Vermessungsgewesens", an army unit that produced maps of Central Europe for the use by Wehrmacht. Impressive WWII wall map Dim. 145x120cm of the Southern Balkans, from Tirana and Prilep to Corfu / Ioannina and Trikala in Greece. Extensive legend of land use, landmarks, networks and land morphology.



**Lot. 6624**.....Starting Price: 140 €

Janson Jan, "Attica, Megarica, Corinthiaca, Boeotia, Phocis, Locri Ex Clarissimi D.T. Velli M.D. Delineatione", 1638-1741. A detailed map of ancient Attica and central Greece, Euboea & northern parts of Peloponnese. Richly embellished with cartouches, sailing ships and a vivid depiction of the topographical features of the region. Foxing throughout. Zacharakis 1706.



**Lot. 6625**.....Starting Price: 160 €

[ΜΕΣΣΟΛΟΓΓΙ][Prokesch Osten], "Croquis der Situation von Messolonghi mit den Angriffs-Arbeiten der Turken im Jahre 1826", Wien c.1840-45. Lithographed detailed topographical map of Missolonghi, dim.42x29cm, showing the city and its surroundings during the last phase of its siege by the Turks in 1826. Prokesch Osten (1795-1873) was an Austrian military officer who visited Greece during revolution in the late 1820s and was related with many of the protagonists of the Greek Revolution. He was later appointed as first Austrian ambassador in Athens in 1834. During the 1840s he composed a very detailed history of the Greek revolution. This map is the first detailed topographical map of Missolonghi siege. Very Rare.

## Maps of Peloponnese



**Lot. 6626**.....Starting Price: 100 €

Merian M., "Peloponnesus Hodie Moreae Regnum Distincte Divisum in omnes suas provincias hodiernas atque veteres cui et adiunguntur Insulae Cefalonia, Zante, Cerigo et St. Maura". The map appears in 1691, in only one ed. of the "Theatrum Europaeum". The map offers valuable information as it presents the Peloponnese of the end of 17th cent. The map share the same title and presents many similarities with De Wit's map printed ~50 years earlier. Map dim. 38.5x29.5cm. Small tear on upper white margin otherwise Excellent condition. Zacharakis 2293.



**Lot. 6627**.....Starting Price: 110 €

Peloponnesus Hodie MOREAE... Seutter G. M., 1725-1753, large hand coloured copper engr. map, 58x49cm of Peloponnese along with Zante, Cefalonia, Cerigo, Leykada islands. Towns, settlements, fortifications in high details, mountains & forest pictorially presented. Impressive cartouche showing Venetian Lion of San Marco fighting the Turks. An extra vertical fold prob. as printed, chipped 0.5x0.5cm along center-fold. Zach. 3343.



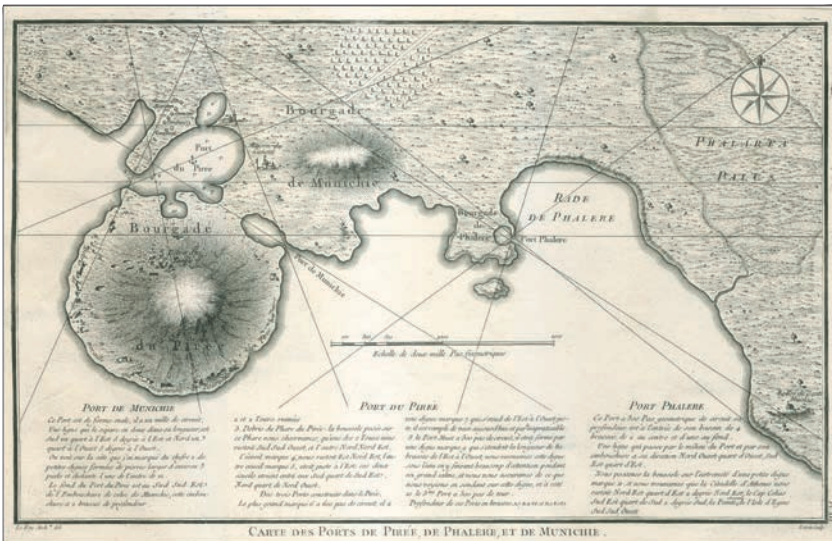
## Maps of Thessaly



Lot. 6628.....Starting Price: 220 €

Laurenberg J., "THESSALIAE accurata DESCRIPTIO. Autore I.Laurenbergio" by J. Laurenberg, after 1650. Copper engraved map with Latin text on verso. Outline handcoloured, with two beautiful cartouches. Map Dim: 57x39.5cm. Foxing. Zacharakis 1909

## Maps of Athens



Lot. 6629.....Starting Price: 180 €

LE ROY David, "Carte des ports de Piree, de Phalere, et de Munichie / Le Roy arch.te del. / Litret sculp.," 1758, 1770 from "Les ruines des plus beaux monuments de la Grece?". Attractive and high detailed copper engr. map of Piraeus issued in only two editions. Strong paper dark impression, excellent condition. Map dim. 46x30cm. Zacharakis 2023.



Lot. 6630.....Starting Price: 30 €

"PORT Lion autrefois Port d'Athènes" J. Roux 1779 from "Recueil des principaux plans des Ports et Rades de la Mer Mediterranee extraits de ma carte en 12 feuilles" by J.J. Allezard, PL.96, ed. 1779. Copper engraved map, Dim.: 19x13.5cm. Self adhesive tape on verso not affecting the map area, otherwise in Very Fine condition. Zacharakis 3026/1988



**Lot. 6631**.....Starting Price: 60 €  
 "Phyle", Lithographic map from Curtius E., Kaupert J. A., Milchhoeffer A., "Karten von Attika" Berlin, Reimer D., 1881-1900. Τυπωμένος σε ενιαίο χαρτί, διπλωμένος όπως τυπώθηκε. Διαστάσεις. 51x55cm



**Lot. 6632**.....Starting Price: 60 €  
 "Tatoi", Lithographic map from Curtius E., Kaupert J. A., Milchhoeffer A., "Karten von Attika" Berlin, Reimer D., 1881-1900. Τυπωμένος σε ενιαίο χαρτί, διπλωμένος όπως τυπώθηκε. Διαστάσεις. 51x55cm



**Lot. 6633**.....Starting Price: 60 €  
 "Megalo Vouno", Lithographic map from Curtius E., Kaupert J. A., Milchhoeffer A., "Karten von Attika" Berlin, Reimer D., 1881-1900. Τυπωμένος σε ενιαίο χαρτί, διπλωμένος όπως τυπώθηκε. Διαστάσεις. 51x55cm



**Lot. 6634**.....Starting Price: 70 €  
 Service Hydrographique de la Marine, "Grece. Port du Piree et Baie de Phalere Port Heraclee d'apres la carte grecque publiee en 1928", corrections up to 1958. Chart of Piraeus & Phalero Bay (Πειραιάς και Φαληρικός Όρμος) presenting the land uses of the 1920s. dim.100x68cm.

*For additional and more detailed images, visit  
 the online auction catalogue at:  
[www.karamitsos.com](http://www.karamitsos.com)*



## Maps of the Middle East / Sacred Geography



Lot. 6635..... Starting Price: 350 €

[Holy Land] Jacobus Tirinus "Chorographia Terrae Sanctae In Angustioem Formam Redacta, et Ex Variis Auctoribus a Multis Erroribus Expurgata" from Giovanni Stefano Menochio "R. P. Joannis Stephani Menochii Doctoris..." 1632. Dim.33x84cm. Stunning map of the Holy Land oriented to the east, with a city plan of Jerusalem after Villalpando 'Hierosolymae Veteris Imago at its center. The map is framed with panels of vignettes displaying sacred objects including a menorah, the arc of the covenant, the altar of sacrifices, the Tabernacle, and a plan and elevations of the Temple. At center is an inset bird's-eye plan of Jerusalem. Two sheets joined as issued. Few brown spots & marginal tears, wear along middle-fold joint.



Lot. 6636..... Starting Price: 50 €

DANVILLE J.B.B., "The East. Drawn by Mr DANVILLE for Rollins Antient History", mid 18th century. Hand-coloured map of middle East including Cyprus. Paper reinforced on right margin. Overall Very Fine. Map dim. 35x27cm.



Lot. 6637..... Starting Price: 85 €

STOOPENDAAL B., "De Gelegentheit van t Paradys en t Landt Canaan, mitsgaders d eerst bewoonde Landen der Patriarchen...", Amsterdam, Hendrik Keur en Marcus Doornick, 1688. Copper plate map of Dutch so-called 'Staten' bibles. Four vignettes on the corners showing scenes from Genesis. Vignete in the lower center, with the Ark of Noah. Depicted are the wandering through the dessert and the voyage made by Jacob from Ur to Kanaan. Map dim. 46x31cm. Folded as issued. Tears along edges, slightly entering in engr. area.





**Lot. 6638**.....**Starting Price: 140 €**  
 WELLS Edward, "A New Map shewing all the severall countries, Cities, Towns and other Places mentioned in the New Testament... / Sutton Nicholls sculp." Oxford, 1700-1738. Beautifully hand-coloured copper engr. including three (3) maps: Greece-Cyprus-Turkey & the shores of Holy land; Palestine; and a general map of the Mediterranean. Sins of stains on lower margin (not touching the engr. area), overall an Excellent copy. Map dim. 47x35cm. Zacharakis 3683.



**Lot. 6639**.....**Starting Price: 100 €**  
 Pieter van der AA, "Turquie en Asie, Suivant les Nouvelles Observations...", c.1714. Decorative, beautifully hand-coloured map of Turkey, Middle East, Asia Minor, Cyprus and neighboring regions. Printers fold on bottom left corner, overall Extremely Fine. Map dim. 30x23cm.



**Lot. 6640**.....**Starting Price: 90 €**  
 "BYZONDERE KAART VAN DE LANDEN DAAR APOSTOLE..." Covens J. & Mortier P., in "Atlas antiquus, sacer, ecclesiasticus et profanus" 1735, by Le Clerc. Beautifully coloured copper engr. map, presenting the travel of St. Paul from Rome to Jerusalem. The wide map frame includes Italy, Eastern Mediterranean, Greece, Turkey, Middle East & Southern Balkans. Depiction of mountains & vegetation. Map. dim.47x40cm. Minor tear on lower margin. Very Fine.



**Lot. 6641**.....**Starting Price: 30 €**  
 "Carte des Premiers Ages du Monde. Geographie Ecclesiastique de la Turquie, d'Asie et de la Perse. Par Robert de Vaugondy Geogr. Corrigeé par le Cn. Lamarche son Succesr. An III. de la Repub? Franc? Gravee par E. Dussy." Copper engraved map on thick paper, with later hand colouring of the country borders, published 1795. Centerfold as issued. Map size: 24.5 x 24 cm. Paper size: 46.5 x 31.5 cm. Two wormholes on top center (outside map area) o/w VF



# Bonds & Certificates




**Lot. 6642**.....Starting Price: 30 €  
Compagnie Française des MINES DE SIPHNOS & EUBÉE [Γαλλική Εταιρεία Ορυχείων ΣΙΦΝΟΥ & ΕΥΒΟΙΑΣ], bond of 500 francs. Issued in Paris on 1882. Printed in Paris (Ethiou-Peroa). COMPLETE with 40 coupons attached. Small chipped part, folds & marginal tears. Rare.



**Lot. 6643**.....Starting Price: 10 €  
Unused Certificate for 10 shares of 100 dr each issued by "ΕΤΑΙΡΙΑ ΤΕΧΝΙΚΩΝ ΕΡΓΩΝ εγκριθείσα... 11 Ιανουαρίου 1901..." with decorative vignettes allong frame and 30 coupons attached. Small tear on upper margin. Uncirculated.



**Lot. 6644**.....Starting Price: 25 €  
Copagnie IMMOBILIERE REGIE DE TERRAINS A SALONIQUE, Part Beneficiaire au porteur, issued in Paris on 1905, printed in Paris with 31 coupons attached. Pinholes and marginal tear.



**Lot. 6645**.....Starting Price: 10 €  
Bill of exchange, printed "Nicolas P. Lanitis", issued in Limassol, Cyprus, on 11 Nov. 1907. VF.



**Lot. 6646**.....Starting Price: 25 €  
ΙΟΝΙΚΗ ΤΡΑΠΕΖΑ Limited ΠΑΤΡΑΙ. Ομολογία 5000 δρ. Πάτρα 18 Φεβρουαρίου 1914.



**Lot. 6647**.....Starting Price: 20 €  
Certificate for 25 shares of 100 dr. each issued by "Ελληνική Εταιρία ΘΑΛΑΣΣΙΩΝ ΕΠΙΧΕΙΡΗΣΕΩΝ" (Societe Hellenique d'Entreprises Maritimes) on 1/14.7.1916 at Athens. Mythological motif vignettes. 30 coupons attached. Slight tears.



Lot. 6648.....Starting Price: 20 €

ΤΡΑΠΕΖΑ ΘΕΣΣΑΛΙΑΣ εν ΒΟΛΩ / BANQUE de THESSALIE VOLO. Bond Certificate for 5 shares of 100dr each, issued 1.1.1922 with coupons attached. Fine



Lot. 6649.....Starting Price: 10 €

Certificate for 1 share of 100dr by "ΑΝΩΝΥΜΟΣ ΠΑΓΟΠΟΙΗΤΙΚΗ ΕΤΑΙΡΙΑ ΠΑΤΗΣΙΩΝ" (SOCIETE ANONYME DES GLACIERES DE PATISSIA) issued on Febr. 1922 at Athens with small vignettes along frame and 12 coupons attached. Very Fine



Lot. 6650.....Starting Price: 15 €

Bond Certificate for 5 shares of 100dr each, issued by "ΝΕΑ ΕΜΠΟΡΙΚΗ ΑΝΩΝΥΜΟΣ ΕΤΑΙΡΙΑ" on 1.12.1925 with 18 coupons attached. Very Fine



Lot. 6651.....Starting Price: 15 €

Bearers bond of 25 shares (2.500 drs) of the "Ανώνυμος Αλευροποιητική Εταιρία ΕΥΡΩΤΑΣ / Societe Anonyme de Minoterie EVROTAS" based in Piraeus. Shares issued on 2nd July 1926. 37 coupons attached. Fine.



Lot. 6652.....Starting Price: 15 €

Ανώνυμος Αλευροποιητική Εταιρία ΕΥΡΩΤΑΣ / Societe Anonyme de Minoterie EVROTAS, certificate for 100 shares of 10000 drachmas in total, issued in Piraeus on 1926. Printed in Athens, with 37 coupons attached. Large vignette of the factory. Very Fine.



Lot. 6653.....Starting Price: 15 €

ΑΘΗΝΑΪΚΗ ΕΤΑΙΡΙΑ ΑΥΤΟΚΙΝΗΤΩΝ ΑΘΗΝΑ / Societe Athenienne DAutomobiles Athina, certificate for 25 shares of 2500 drachmas total value. Issued in Athens on 1929. COMPLETE with all 32 coupons attached. Interesting framing vignettes of cars, plane & motorbike.





**Lot. 6654**..... Starting Price: 8 €  
 Certificate for 5 shares of 1000 drs. each (5000 drs. total) by "ΑΝΩΝΥΜΟΣ ΕΡΓΟΛΗΠΤΙΚΗ ΕΤΑΙΡΙΑ ΧΑΡ. ΠΑΠΑΓΙΑΝΝΟΠΟΥΛΟΣ Κ ΣΙΑ" issued on 31.12.1930 at Athens, with vignettes "Silo and Bridge" and 23 coupons attached. Very Fine.



**Lot. 6657**..... Starting Price: 15 €  
 Bond certificate for 5 shares of 500dr each, issued by "Α.Ε. ΒΙΟΜΗΧΑΝ. ΑΕΡΙΩΝ ΤΟ ΟΞΥΓΟΝΟΝ" on 2.9.1938 with 7 coupons attached. Very Fine



**Lot. 6659**..... Starting Price: 12 €  
 Bond Certificate for 100 shares of 150dr each, issued by "ΕΛΛΗΝΙΚΟΙ ΗΛΕΚΤΡΙΚΟΙ ΣΙΔΗΡΟΔΡΟΜΟΙ Α.Ε." on 1.6.1964 with 11 coupons attached. Very Fine



**Lot. 6655**..... Starting Price: 12 €  
 Bond certificate for 1 share of 500dr issued by "ΑΝΩΝΥΜΟΣ ΥΦΑΝΤΟΥΡΓΙΚΗ ΕΤΑΙΡΙΑ ΑΘΗΝΩΝ" on 25.2.1931 with 15 coupons attached. Fine



**Lot. 6656**..... Starting Price: 20 €  
 ΔΗΜΟΣ ΠΕΙΡΑΙΩΣ Δάνειον Πόλεως Πειραιώς, Τίτλος 5 ομολογιών αξίας 2500 δρχ. Πειραιάς 1933. Τυπ. Εργαστ. Στεφ. Ταρουσόπουλου. 11 κουπόνια.




**Lot. 6658**..... Starting Price: 10 €  
 Bond Certificate for 10 shares of 150dr each, issued by "ΕΛΛΗΝΙΚΟΙ ΗΛΕΚΤΡΙΚΟΙ ΣΙΔΗΡΟΔΡΟΜΟΙ Α.Ε." on 1.6.1963 with 6 coupons attached. Very Fine




**Lot. 6660**..... Starting Price: 7 €  
 Bond certificate for 1 share of 200dr issued by "ΚΛΩΣΤΗΡΙΑ ΧΡΗΣΙΑΝ" on 15.4.1975 with 40 coupons attached. Very Fine

# Documents




Lot. 6661.....Starting Price: 30 €

Ιωάννης ΠΥΡΛΑΣ. Δύο επιστολές προς τον Έλληνα ιατρό και πολιτικό σταλμένες το 1844 και 1857 από το Παρίσι και την Αθήνα. Η μία σταλμένη από υιό του τον ενημερώνει ότι δουλεύει συχνά στον υπουργό?.




Lot. 6662.....Starting Price: 15 €

Αγωγή Ενώπιον του ΕΙΡΗΝΟΔΙΚΕΙΟΥ ΑΜΑΛΙΑΔΟΣ 20.3.1852.



Lot. 6663.....Starting Price: 35 €

"Οδигία περί διαλογής των Ψήφων" 4 Μαΐου 1865. Βασιλείον της Ελλάδος, Το Υπουργείο των Εσωτερικών, Αρ. εγκ.81. Σελίδες 7.



Lot. 6664.....Starting Price: 25 €

Πρωτοδικείο Κεφαλληνίας 1870. Εγγραφο με σφραγίδα πρωτοδικείου σε υδατογραφημένο χαρτί.



Lot. 6665.....Starting Price: 25 €

27ον Πεζικό Τάγμα, 1ος Λόχος, 1882. Εγγραφο με σφραγίδες "ΦΡΟΥΡΑΡΧΕΙΟΝ ΑΘΗΝΩΝ" & "ΕΙΚΟΣΤΟΝ ΕΒΔΟΜΟΝ ΤΑΓΜΑ ΠΕΖΙΚΟΥ", υδατογραφημένο χαρτί.



Lot. 6666.....Starting Price: 75 €

"Pharmacie Vincent Sinapien - Bahje-Kapon Grande Rue Hamidie - Constantinople / Φαρμακείον Ικι Καπουλου BITZEN ΣΙΝΑΠΙΑΝ/Κωνσταντινουπόλεως". Official printed trilingual (Greek, French, Ottoman Turkish) document of Vincent Sinapien pharmacy, one of the oldest pharmacies in Ottoman Empire established in 1753.



Lot. 6667.....Starting Price: 15 €

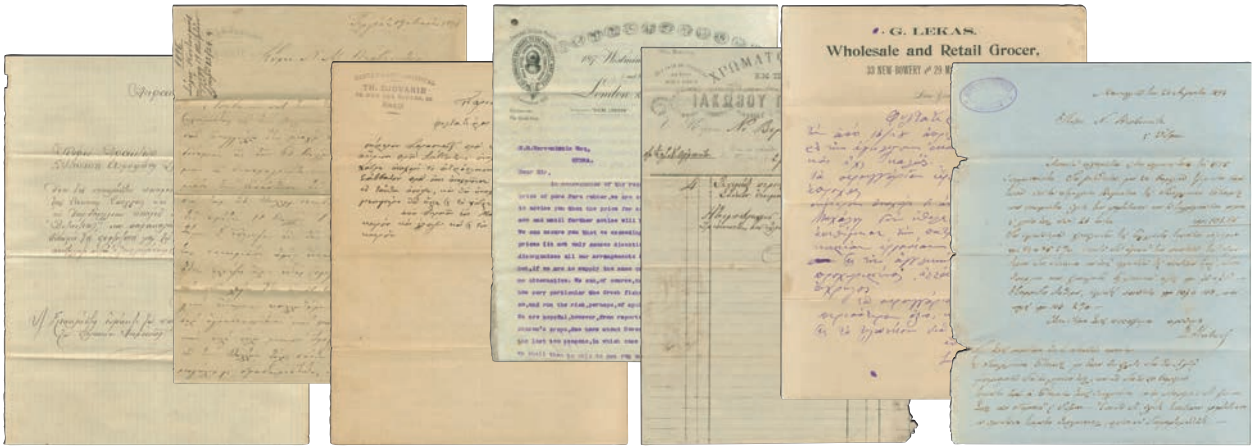
Invoice of Greek merchants of Constantinople "Yioi A. ANΔPEAΔOY / Βαλούκ Παζάρ αρ.6". Text in Ottoman Turkish / Greek and Ottoman fiscals.



Lot. 6668.....Starting Price: 20 €


Pharmacy in Constantinople. Cachet "Pharmacie / Meguerditch Meryemkouly / Stamboul" on paper with handwritten text in Ottoman Turkish, Ottoman negative cachet & fiscal.






**Lot. 6669** ..... **Starting Price: 380 €**

ΣΠΟΓΓΑΛΙΕΙΑ - ΥΔΡΑ 1888-1909. Σπάνια πλούσια συλλογή εμπορικών εγγράφων & αλληλογραφίας του Υδραίου επιχειρηματία Ν. Μ. Βερβενιώτη αποτελούμενη από ~300 χειρόγραφε επιστολές, εμπορικές συμφωνίες, φορτωτικές πλοίων, τηλεγραφήματα κ.α. Η συλλογή καταδεικνύει ένα εντυπωσιακό δίκτυο εμπορικής δραστηριότητας με τα έγγραφα να αποστέλλονται από σημεία όλου του κόσμου όπως: Τερνέστη, Πίζα, Λονδίνο, Μάντσεστερ, Νέα Υόρκη, Τρίπολη (Λιβύη), Βεγγάζη, Μαδρίτη, Άγκυρα, Κοπεγχάγη, Κωνσταντινούπολη, Μπέλαστ, Μάλτα, Νάπολη, Παρίσι, Μασσαλία, Μπορντό, Κωσταντζα, Βάρνα κ.α όπως και από διάφορα σημεία εντός της Ελλάδας όπως: Πειραιάς, Σκιάθος, Παξοί, Σύρος, Μήλος, Μεθώνη, Χώρα Σφακιών, Αίγινα,, Ρόδος κ.α. Η συλλογή προσφέρει πλούσιο υλικό μελέτης σε ζητήματα όπως: λειτουργία επιχειρηματικών δικτύων, δράση Ελλήνων επιχειρηματιών εξωτερικού, λειτουργία θαλάσσιων δικτύων μεταφοράς, συνθήκες εργασίας, διαμόρφωση τιμών και τρόποι πληρωμών, στα τέλη του 19ου αιώνα. ~50 έγγραφα αφορούν τον επίσης Υδραίο επιχειρηματία στην σπογγαλεία Γεωργ. Χαροδούβελη.



**Lot. 6670** ..... **Starting Price: 30 €**

Εισιτήριο από σκληρό χαρτόνι του ελληνικού δραματικού θιάσου Ν. ΜΕΝΑΝΔΡΟΥ, 1890.



**Lot. 6671** ..... **Starting Price: 25 €**

Τύρναβος 1891. Εγγραφο σε υδατογραφημένο χαρτί.



**Lot. 6672** ..... **Starting Price: 35 €**

"PARROCCHIA SANCTAE MARIAE SMYRNARUM" (the parish of St. Mary in Smyrna), "i.n.d.a." printed certificate of baptism, dated 9 January 1891, with ecclesiastical handstamp & administrative "CONSOLATO D ITALIA IN SMIRNE". Text in Latin.



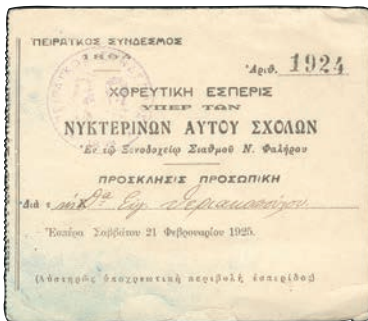
**Lot. 6673** ..... **Starting Price: 40 €**

ΠΡΟΞΕΝΕΙΟΝ ΤΗΣ ΕΛΛΑΔΟΣ ΕΝ ΣΥΡΙΑ - Βηρυτός 1892 / GREEK CONSULATE OF SYRIA - BEIRUT 1892. Ετήσιο διαμονητήριο σε έλληνα υπήκοο με σφραγίδες "ΠΡΟΞΕΝΕΙΟΝ Τ. ΕΛΛΑΔΟΣ ΕΝ ΒΗΡΥΤΩ"




**Lot. 6674** ..... **Starting Price: 25 €**

ΙΕΡΑ ΜΗΤΡΟΠΟΛΙΣ ΧΑΛΔΕΙΑΣ ΚΑΙ ΚΕΡΑΣΟΥΣ - Άδεια Γάμου.



**Lot. 6675**.....Starting Price: 5 €  
"Piraiikos League 1894 / dance soiree for night schools / at the South Faliron Station Hotel / personal invitation" issued on 21st February 1925, with violet handstamp of the League.

**Lot. 6676**.....Starting Price: 35 €  
Πίνακας αναλυτικής καταγραφής 31 ετών υπηρεσίας στο Εμπορικό Ναυτικό, ναυτικού (Μηχανικός) από την Τροιζήνα για το διάστημα 1899-1937.




**Lot. 6677**.....Starting Price: 15 €  
Printed merchant document of Monsieur Evangelou & Yannikis in Smyrna, dated 13/26 November 1900, with Ottoman revenue affixed & cancelled.



**Lot. 6678**.....Starting Price: 40 €  
Σερβικό διαβατήριο, εξώφυλλο και εσωφυλλο, με σφραγίδες προξενείων Θεσσαλονίκης, 1910.




**Lot. 6679**.....Starting Price: 50 €  
Τετρασέλιδο διαφημιστικό φυλλάδιο που αφορά στην Διεθνή Έκθεση Αθηνών, μαζί με το εισιτήριο εισόδου, 1903.



**Lot. 6680**.....Starting Price: 20 €  
Τετρασέλιδη Μπροσούρα εισηγητών και προγράμματος, που αφορά στο Πανελλήνιο Ιατρικό Συνέδριο Αθηνών, 1903.


**Lot. 6681**.....Starting Price: 15 €  
Πίνακας αναλυτικής καταγραφής 10ετούς υπηρεσίας στο Εμπορικό Ναυτικό, ναυτικού (δίπλωμα Κυβερνήτη) από την Ζάκυνθο για το διάστημα 1904-1922.



**Lot. 6682**.....Starting Price: 30 €  
Πληρεξούσιο Αθήνα 1905 σχετικό με την πώληση γης στο χωριό ΔΑΦΝΕΣ, επαρχίας ΤΕΜΕΝΟΥΣ - ΚΡΗΤΗ. Το έγγραφο αναγνωρίζεται και από τις αρχές της ΚΡΗΤΙΚΗΣ ΠΟΛΙΤΕΙΑΣ.








Lot. 6683.....Starting Price: 50 €

“Γενικών Πρακτορείων Μεταναστεύσεων Θρασύμβουλου Π. Νικολαΐδου - εν Πειραιει / Agence Generale D’Emigration Autorisee par le Gouvernement Thr. P. Nikolaidis Le Piree-Grece». Ασυμπλήρωτο εισιτήριο της δεκαετίας του 1910.



Lot. 6684.....Starting Price: 50 €

“Διεθνής Υπερωκεάνειος Ατμόπλοια - Γενικός πράκτωρ Στεφ. Κ. Βουδούρης / Internationale Transatlantique Compagnie”. Ασυμπλήρωτο εισιτήριο της δεκαετίας του 1910.



Lot. 6685.....Starting Price: 45 €

[Καμασανλιδικά - Karamanli language] Constantinople -1913. Dept bill written in Karamanli language issued by “Σ. Θεοδωρίδης & Ι. Παπαδόπουλος / S. Theodorides & I. Papadopoulos”. Printed & handwritten text in Karamanli. Ottoman fiscals.




Lot. 6686.....Starting Price: 50 €

Εισιτήριο κινηματογράφου ΠΑΛΛΑΣ στην παραλία Θεσσαλονίκης, πωληθέν από τα καταστήματα TIRING, 1914. Μουσειακό.




Lot. 6687.....Starting Price: 40 €

Σερβικό διαβατήριο, εξώφύλλο και εσωφύλλο, με σφραγίδες προξενίων Θεσσαλονίκης, 1914.




Lot. 6688.....Starting Price: 40 €

[Πριγκηπόννησα / Prince Islands] “Ανώνυμος Οθωμανική Εταιρία Υλών Οικοδομής ΠΡΙΓΚΗΠΟΣ” c.1915, Official printed document with handwritten text in Ottoman Turkish.



Lot. 6689.....Starting Price: 10 €

Προσκλητήριο Γάμου, εν Ζαγοριανή Ηπείρου, 1915.



Lot. 6690.....Starting Price: 40 €

[Πριγκηπόννησα / Prince Islands] “Ανώνυμος Οθωμανική Εταιρία Υλών Οικοδομής ΠΡΙΓΚΗΠΟΣ” 1916, Official printed document with handwritten text in Greek.



**Lot. 6691**.....**Starting Price: 30 €**  
 Printed receipt of deposit of 10,000 Marks at the Orient Bank, Branch of Smyrna, dated 24.12.1920. Ottoman revenue affixed & cancelled.




**Lot. 6692**.....**Starting Price: 80 €**  
 [Οθωμανικό δίπλωμα], Ottoman diploma c. 1900, in old Turkish writing, manuscript of size 34x50 cm, in a good condition, edges slightly worn. RARE.




**Lot. 6693**.....**Starting Price: 45 €**  
 Bilingual (Ottoman Turkish / French) Official document for the establishment of the company "SOTIRIADES Freres & C. COCKINOS - Constantinople" 5.3.1924. Υδρυντικό έγγραφο της εταιρείας "Αφοι ΣΩΤΗΡΙΑΔΗ & Κ. ΚΟΚΚΙΝΟΣ" Κωνσταντινούπολη 5.3.1924. Δίγλωσσο (Παλαιoturκικά / Γαλλικά).

| ΚΑΤΗΓΟΡΙΑ | ΑΡΙΘΜΟΣ | ΕΠΩΝΥΜΟ | ΕΠΙΧΕΙΡΗΣΙΑ | ΕΠΙΣΤΡΟΦΗ | ΣΗΜΕΙΩΣΕΙΣ |
|-----------|---------|---------|-------------|-----------|------------|
| 192       | 192     | 192     | 192         | 192       | 192        |
| 193       | 193     | 193     | 193         | 193       | 193        |
| 194       | 194     | 194     | 194         | 194       | 194        |
| 195       | 195     | 195     | 195         | 195       | 195        |
| 196       | 196     | 196     | 196         | 196       | 196        |
| 197       | 197     | 197     | 197         | 197       | 197        |
| 198       | 198     | 198     | 198         | 198       | 198        |
| 199       | 199     | 199     | 199         | 199       | 199        |
| 200       | 200     | 200     | 200         | 200       | 200        |
| 201       | 201     | 201     | 201         | 201       | 201        |
| 202       | 202     | 202     | 202         | 202       | 202        |
| 203       | 203     | 203     | 203         | 203       | 203        |
| 204       | 204     | 204     | 204         | 204       | 204        |
| 205       | 205     | 205     | 205         | 205       | 205        |
| 206       | 206     | 206     | 206         | 206       | 206        |
| 207       | 207     | 207     | 207         | 207       | 207        |
| 208       | 208     | 208     | 208         | 208       | 208        |
| 209       | 209     | 209     | 209         | 209       | 209        |
| 210       | 210     | 210     | 210         | 210       | 210        |
| 211       | 211     | 211     | 211         | 211       | 211        |
| 212       | 212     | 212     | 212         | 212       | 212        |
| 213       | 213     | 213     | 213         | 213       | 213        |
| 214       | 214     | 214     | 214         | 214       | 214        |
| 215       | 215     | 215     | 215         | 215       | 215        |
| 216       | 216     | 216     | 216         | 216       | 216        |
| 217       | 217     | 217     | 217         | 217       | 217        |
| 218       | 218     | 218     | 218         | 218       | 218        |
| 219       | 219     | 219     | 219         | 219       | 219        |
| 220       | 220     | 220     | 220         | 220       | 220        |
| 221       | 221     | 221     | 221         | 221       | 221        |
| 222       | 222     | 222     | 222         | 222       | 222        |
| 223       | 223     | 223     | 223         | 223       | 223        |
| 224       | 224     | 224     | 224         | 224       | 224        |
| 225       | 225     | 225     | 225         | 225       | 225        |
| 226       | 226     | 226     | 226         | 226       | 226        |
| 227       | 227     | 227     | 227         | 227       | 227        |
| 228       | 228     | 228     | 228         | 228       | 228        |
| 229       | 229     | 229     | 229         | 229       | 229        |
| 230       | 230     | 230     | 230         | 230       | 230        |
| 231       | 231     | 231     | 231         | 231       | 231        |
| 232       | 232     | 232     | 232         | 232       | 232        |
| 233       | 233     | 233     | 233         | 233       | 233        |
| 234       | 234     | 234     | 234         | 234       | 234        |
| 235       | 235     | 235     | 235         | 235       | 235        |
| 236       | 236     | 236     | 236         | 236       | 236        |
| 237       | 237     | 237     | 237         | 237       | 237        |
| 238       | 238     | 238     | 238         | 238       | 238        |
| 239       | 239     | 239     | 239         | 239       | 239        |
| 240       | 240     | 240     | 240         | 240       | 240        |
| 241       | 241     | 241     | 241         | 241       | 241        |
| 242       | 242     | 242     | 242         | 242       | 242        |
| 243       | 243     | 243     | 243         | 243       | 243        |
| 244       | 244     | 244     | 244         | 244       | 244        |
| 245       | 245     | 245     | 245         | 245       | 245        |
| 246       | 246     | 246     | 246         | 246       | 246        |
| 247       | 247     | 247     | 247         | 247       | 247        |
| 248       | 248     | 248     | 248         | 248       | 248        |
| 249       | 249     | 249     | 249         | 249       | 249        |
| 250       | 250     | 250     | 250         | 250       | 250        |

**Lot. 6694**.....**Starting Price: 10 €**  
 Πίνακας αναλυτικής καταγραφής Ζετούς υπηρεσίας στο Εμπορικό Ναυτικό, ναυτικούς από την Θεσσαλονίκη για το διάστημα 1924-1939.



**Lot. 6695**.....**Starting Price: 15 €**  
 Λιμενάρια ΘΑΣΟΣ 1930. "Άδεια Οιοπνευματοποιού Α Κατηγορίας", "Πρωτόκολλον Αποσφραγίσεως Αμβύκων Οιοπνευματοποιών Α Κατηγορίας" & "Πρωτόκολλον Σφραγίσεως Μηχανημάτων Κατάλληλων προς Απόσταξιν Οιοπνεύματος". 3 φύλλα με σφραγίδες "ΚΟΙΝΟΤΗΣ ΚΑΣΤΡΟΥ ΛΙΜΕΝΑΡΙΩΝ".



**Lot. 6696**.....**Starting Price: 15 €**  
 Document of the Central Committee of the island of Lesbos, for the raising of funds for the refugees of Asia Minor, issued in Mytilene on 13 August, 1931. It is referred to the distribution of goods to the refugees in Plomari.



**Lot. 6697**.....**Starting Price: 50 €**  
 "Governo Delle Isole Eggee / Marina Mercantile Italiana / Capitania di Porto del Compartimento Marittimo di Rodi (Egeo) / Autorizzazione...", Rhodes, 1935.





**Lot. 6698**.....Starting Price: 100 €  
[Judaica] Constantinople - Beyoglu 1937. Marriage agreement certificate in Jewish. Turkish cachets & fiscals. Scarce.



**Lot. 6699**.....Starting Price: 50 €  
EON - Α Πανελλήνιοι Αθλητικοί Αγώνες, Μαΐος 1939. Μετάλλιο και απονεμητήριο μεταλλίου για το αγώνισμα του τριπλούν.



**Lot. 6700**.....Starting Price: 25 €  
Rhodes, 1943 & 1945. Rodi - Egei. Two (2) Taxation document, one for T.E.M.I (Tobacchi Egei Manifattura Italiana). The documents present the transition from the Italian Administration to the British Military Administration. The 20.10.1943 document bears official Italian cachets over 4x50c, 20c, 10 lire, 5 lire & 20 lire Italian fiscals. On the 24.9.1945 document two bilingual cachets "BRITISH MILITARY ADMINISTRATION / Η Η ΒΡΕΤΑΝΙΚΗ ΣΤΡΑΤΙΩΤΙΚΗ ΔΙΟΙΚΗΣΙΣ / REVENUE OFFICER" cover the "...Isole Italiane Dell'Egeo" part of the document title.



**Lot. 6701**.....Starting Price: 25 €  
Rhodes, 1947. Rodi - Egei. Two (2) Official Insurance documents for T.E.M.I (Tobacchi Egei Manifattura Italiana), provided by "Assicurazioni Generali - Trieste". The first doc. is signed on 28.5.1945 few days after the surrender of the German garrison commander in Rhodes to the British & the fees are in Italian Lire. The second doc. is conducted on 30.7.1947, after the Treaty of Peace with Italy and the unification of Dodecanese with Greece. The fees are in drachmas.



**Lot. 6702**.....Starting Price: 90 €  
Scarce official German NAZI document issued on 8.1.1944 by the "Deutsche Militarbehorden der Kykladen - Insel in Syros" about food supplies directed to Paros Island. Signed.



**Lot. 6703**.....Starting Price: 45 €  
Ρόδος 31η Μαρτίου 1947. Δίπλωμα απονομής αναμνηστικού μεταλλίου στον Περικλή Ιωαννίδη για την παραλαβή της στρατιωτικής διοίκησης Δωδεκανήσου και την ύψωση της ελληνικής σημαίας.



**Lot. 6704**.....Starting Price: 10 €  
Κάτω χωριό Φουρνής - Λασιθί - Κρήτη π.1955. Δύο χρηματικά εντάλματα από το εκκλησιαστικό συμβούλιο Κάτω Χωριού Φουρνής και μια χειρόγραφη απόδειξη.

# Royalty



**Lot. 6705**.....Starting Price: 35 €  
 "George I, King of Greece", early (ca.1870) CDV albumen portrait photo, probably taken by the photographer P. Moraites. Photo size: 5cm x 8.5cm. VF & Rare.



**Lot. 6706**.....Starting Price: 60 €  
 Royalty KING GEORGE I of Greece, c.1870. Cabinet photo by ZAFEIROPOULOS P. (Π. ΖΑΦΕΙΡΟΠΟΥΛΟΣ). Albumen photo on passe-partout. Part of glue on reverse otherwise Very Fine. Panagis Zafeiropoulos - though an active photographer of the 1870s in Athens - is a scarce name in the collecting field.



**Lot. 6707**.....Starting Price: 60 €  
 Royalty QUEEN OLGA of Greece, c.1870. Cabinet photo by ZAFEIROPOULOS P. (Π. ΖΑΦΕΙΡΟΠΟΥΛΟΣ). Albumen photo on passe-partout. Part of glue on reverse otherwise Very Fine. Panagis Zafeiropoulos - though an active photographer of the 1870s in Athens - is a scarce name in the collecting field.



**Lot. 6708**.....Starting Price: 50 €  
 Princess Alexandra of Greece - Grand Duchess Georgievna of Russia, c.1870. Early CDV, albumen photo depicting the princess in young age. Unknown photographer, prob. P. Moraites. RARE.



**Lot. 6709**.....Starting Price: 60 €  
 QUEEN OLGA of Greece, early cabinet photo, dim.10.5x15cm. One pinhole, rounded corners.



**Lot. 6710**.....Starting Price: 40 €  
 Βασιλιάς Γεώργιος Α της Ελλάδος, π. 1870. Αλμπουμίνα 10x6 εκ., επικολλημένη σε χαρτόνι που απεικονίζει τον Γεώργιο Α' σε νεαρή ηλικία. Ε. NEURDEIN - PARIS. Με σφραγίδα φωτογραφείου στην πίσω μεριά. KING GEORGE I of Greece c.1870. Original photograph, carte de visite, albumen print, 10x6 cm, attached on passe-partout. Photo by "E. NEURDEIN - PARIS". Very Fine.



**Lot. 6711**.....Starting Price: 30 €  
 NEBO CIGARETTES. Μεταξοτυπίες δύο με τα πορτραίτα του βασιλιά Γεωργίου και της βασίλισσας Όλγας, «King George of Greece», «Queen Olga of Greece», π. 1880. Και οι δύο φέρουν στο επάνω μέρος τους την σημείωση «Factory No. 7. 5th Dist. N. J. ».





**Lot. 6712**.....Starting Price: 40 €  
Princess ALEXANDRA of Greece - Grand Duchess Alexandra Georgievna of Russia, Early portrait. Cabinet photo, dim 10.5x15cm. One pinhole, left & bottom passe-partout black frame is missing.



**Lot. 6713**.....Starting Price: 30 €  
Βασιλιάς Γεώργιος Α, π. 1910. Φωτογραφία σε χαρτόνι μεγάλων διαστάσεων 30x39cm, με εκτενή λεκέ από νερό.



**Lot. 6714**.....Starting Price: 30 €  
SILKO Cigarettes. Μεταξοτυπία τσιγάρων που απεικονίζει την απλούστερη εκδοχή του μείζονος βασιλικού θυρεού, συμβόλου του βασιλείου της Ελλάδος, π. 1910. Φέρει στο επάνω μέρος της την σημείωση «FACTORY No. 649. FIRST DIST. N.Y.», γεγονός που αποδεικνύει ότι προέρχεται από την θρυλική καπνοβιομηχανία της Νέας Υόρκης, η οποία παρήγαγε τα σπάνια τσιγάρα HINDU.



**Lot. 6715**.....Starting Price: 15 €  
King George I - Βασιλιάς Γεώργιος Α. Real photo PPC (εκδ. Μ. Ν. Μιχαλοπούλου Αθήναι) unused. XF.



**Lot. 6716**.....Starting Price: 25 €  
Balkan Wars: "King Constantine I of Greece in the uniform of a German Field Marshal, a rank awarded to him by German Emperor Wilhelm II in 1913" b/w real photo PPC. Edit. Michalopoulos, Athens. Unused & VF. Scarce.



**Lot. 6717**.....Starting Price: 15 €  
King George I - Βασιλιάς Γεώργιος Α. Real photo PPC (εκδ. Μ. Ν. Μιχαλοπούλου Αθήναι) unused. XF.



**Lot. 6718**.....Starting Price: 15 €  
King George I - Βασιλιάς Γεώργιος Α. Real photo PPC (unknown ed.) unused. XF.



**Lot. 6719**.....Starting Price: 20 €  
Βασιλιάς Κωνσταντίνος Α & Βασίλισσα Σοφία. Real photo PPC (εκδ. Μ. Ν. Μιχαλοπούλου Αθήναι) unused. XF.



**Lot. 6720**.....Starting Price: 25 €  
"The Greek Royal Family (Constantine XII) having dinner" b/w real photo PPC. Ed. Michalopoulos, Athens. Unused & VF.



**Lot. 6721**.....Starting Price: 20 €  
 Small drinking glass cup (can be used for coffee, tea, liquor) with a portrait of George II, King of Greece. 8 cm. high, 5 cm. wide. Weight 182g. Arm cracked & repaired.



**Lot. 6722**.....Starting Price: 15 €  
 "King Ferdinand of Bulgaria following the military operations" colour stereoscopic image, by J. Hollinger, N.Y. Very Fine.



**Lot. 6723**.....Starting Price: 10 €  
 Dutch colour decorative cigar wrapping paper with the Greek flag and a portrait of King Paul. Very Fine.



**Lot. 6724**.....Starting Price: 50 €  
 Greek Royal family c.1914. Βασιλική οικογένεια c.1914. Απεικονίζονται σε δείπνο ο βασιλιάς Κωνσταντίνος, Βασίλισσα Σοφία, Γεώργιος Β, Αλέξανδρος Α, Πριγκίπισσα Ελένη, Παύλος Α, Πριγκίπισσα Ειρήνη & Πριγκίπισσα Αικατερίνη. Φωτογράφος BOEHRINGER ATHEN. Dim.21.5x16cm.



**Lot. 6725**.....Starting Price: 30 €  
 "Από την έκθεσι των Ζωγραφικών έργων του Πρίγκιπος Νικολάου εις την αίθουσα του "Παρνασσού" / Εξ αριστερών η Δις Σκουζέ, η Πρ. Ολγα, και η Πρ. Ελένη σύζυγος του Πρ. Νικολάου". Αργυροτυπία 24x18εκ με την παραπάνω χειρόγραφη περιγραφή.



**Lot. 6727**.....Starting Price: 20 €  
 "Η Α. Β. Υ. η πριγκήπισσα Αικατερίνη" Real photo PPC (unknown ed.), unused. XF.



**Lot. 6726**.....Starting Price: 15 €  
 "Η Α. Μ. Η ΒΑΣΙΛΙΣΣΑ ΜΕΤΑ ΤΗΣ ΠΡΙΓΚΗΠΙΣΣΗΣ ΑΙΚΑΤΕΡΙΝΗΣ" real photo PPC (unknown ed.) unused. XF.



**Lot. 6728**.....Starting Price: 15 €  
 "Α. Β. Υ. ΠΡΙΓΚΗΠΙΣΣΑ ΑΙΚΑΤΕΡΙΝΗ". Real photo PPC (unknown ed.) unused. XF.





**Lot. 6729**.....Starting Price: 15 €  
 Πρίγκιπας Χριστόφορος της Ελλάδας - Prince Christopher of Greece and Denmark. Real photo PPC, (unknown ed.), unused. XF.



**Lot. 6730**.....Starting Price: 15 €  
 Πρίγκιπας Χριστόφορος της Ελλάδας (?), Real photo PPC (unknown ed.), unused. XF



**Lot. 6731**.....Starting Price: 15 €  
 "Η Α.Β.Υ. Ο ΠΡΙΓΚΗΨ ΑΝΔΡΕΑΣ / S.A.R. le Prince Andre de Grece". PPC, (ed. Pallis & Cotzias. Athenes 1128), unused. XF.



**Lot. 6732**.....Starting Price: 20 €  
 "Η Α.Β.Υ. Ο ΠΡΙΓΚΗΨ ΓΕΩΡΓΙΟΣ / S.A.R. le Prince Georges de Grece", PPC (ed.211 Pallis & Cotzias Athenes), unused. XF.



**Lot. 6733**.....Starting Price: 25 €  
 "S.A.R. La Princesse Helene" b/w real photo PPC. Unused & VF.



**Lot. 6734**.....Starting Price: 25 €  
 "Prince Heir Alexander & Princess Helen" b/w real photo PPC. Ed. Michalopoulos, Athens. Unused & VF.



**Lot. 6735**.....Starting Price: 40 €  
 "Ο Βασιλεύς Κωνσταντίνος και ο Κάιζερ εις τα Γερμανικά γυμνάσια Σουλεσίας" b&w photocard (Labarbera, Athenes), unused. VF.




**Lot. 6736**.....Starting Price: 30 €  
 "La Prestation de Serment du Roi Constantin XII / a la Chambre des Deputes" b/w PPC. Ed. G. Carabelas, Athenes. Unused & VF.



**Lot. 6737**.....Starting Price: 25 €  
 "Ο Βασιλεύς Κωνσταντίνος και οι Πρίγκηπες Ανδρέας και Αλέξανδρος" b&w PPC photocard (M.Michalopoulos), unused. VF.



**Lot. 6738**.....**Starting Price: 30 €**  
 ΒΑΣΙΛΙΑΣ ΚΩΝΣΤΑΝΤΙΝΟΣ, 1916. Βαθυτυπία- ΟΦΦΣΕΤ/ ΑΣΠΙΩΤΗ-ΕΛΚΑ, ΕΚΔΟΣΙΣ ΜΟΥΣΕΙΟΥ ΓΕΩΡΓΙΟΥ Α'. Αφίσα του 1938 με τύπωμα σχέδιο του Παύλου Μαθιόπουλου που απεικονίζει τον Κωνσταντίνο, 47x34 εκ. Με ελαφριές τσακίσεις και κοψίματα στην δεξιά μεριά.



**Lot. 6739**.....**Starting Price: 40 €**  
 "ΕΦΗΜΕΡΙΣ ΤΗΣ ΚΥΒΕΡΝΗΣΕΩΣ, ΒΑΣΙΛΕΙΟΝ ΤΗΣ ΕΛΛΑΔΟΣ", Τεύχος Πρώτον, Αρ. φύλλων 98 και 99, Αθήνα, 1917, 23x32 εκ.. Διαγγέλματα παράδοσης θρόνου από τον Βασιλιά Κωνσταντίνο και ανάληψης από τον Βασιλιά Αλέξανδρο. Σε καλή κατάσταση.



**Lot. 6740**.....**Starting Price: 30 €**  
 "ΓΕΩΡΓΙΟΣ Β Βασιλεύς των Ελλήνων / Κ. Π. ΚΑΡΥΔΗΣ Α.Ε.". Αφίσα 50x70εκ. Ελαφρές τσακίσεις.



**Lot. 6741**.....**Starting Price: 15 €**  
 "ΠΑΥΛΟΣ Α Βασιλεύς των Ελλήνων / Αποκλειστικότης Ν. ΝΙΚΟΛΑΣ / Λιθογρ. Ο Φοίνιξ Α.Ε.". Αφίσα 29x43εκ. Ελαφρές τσακίσεις και μικρό σχίσσιμο στο περιθώριο.



**Lot. 6742**.....**Starting Price: 30 €**  
 Vintage lithograph pre-WWII printed poster of George II, King of Greece. Size 42x57 cm.



**Lot. 6743**.....**Starting Price: 25 €**  
 2 vintage lithograph printed posters of the ex-kings of Greece Constantine & Anna - Maria. Photographers Patridis & Evangelidis. Printed by Papachrisanthou, Athens. Both sized 43x58 cm.



**Lot. 6744**.....**Starting Price: 50 €**  
 ΓΕΩΡΓΙΟΣ Β- ΙΩΑΝΝΗΣ ΜΕΤΑΞΑΣ, 1936. Σπάνια λιθογράφη αποτύπωση φωτογραφίας που απεικονίζει τους δύο πρωταγωνιστές του δικτατορικού καθεστώτος της 4ης Αυγούστου 1936. Σε καλή κατάσταση, σε ξύλινο κάδρο.





**Lot. 6745**.....**Starting Price: 30 €**  
 Ευχαριστήριο τηλεγράφημα 18.5.1942 του Βασιλιά Παύλου και Βασίλισσας Φρειδερίκης από την Νότια Αφρική όπου είχαν καταφύγει λόγω της Γερμανικής κατοχής στην Ελλάδα προς τον Άγγλο πρόξενο στην Νέα Υόρκη.



**Lot. 6746**.....**Starting Price: 40 €**  
 Βασίλισσα Σοφία της Ελλάδας. Φωτογραφικό τύπωμα μεγάλων διαστάσεων 28x37εκ. Φθορές. Queen Sophia of Greece, large b&w photo (28x37cm) on thick carton frame. Few small holes. Tear on lower left corner part & few light scratches.




**Lot. 6747**.....**Starting Price: 30 €**  
 «Ελλάς, Αιωνία Δόξα... Χρονικόν της επισκέψεως της Α. Μ. του Βασιλέως των Ελλήνων Παύλου και της Α. Μ. της Βασίλισσας Φρειδερίκης εις τας Ηνωμένας Πολιτείας της Αμερικής...», Η.Π.Α, World trade corporation, 1954. 8ο pp. [142].Χάρτινα καλύμματα, πλούσιο φωτογραφικό υλικό. Μικρή φθορά στα εξωτερικά καλύμματα και στη ράχη



**Lot. 6748**.....**Starting Price: 30 €**  
 Δύο ευχαριστήρια τηλεγραφήματα των Βασιλέων Παύλου και Κωνσταντίνου Β π.1965



**Lot. 6749**.....**Starting Price: 60 €**  
 ΚΩΝΣΤΑΝΤΙΝΟΣ ΚΑΡΑΜΑΝΛΗΣ. Μπρούτζινο μετάλλιο, με εξώγλυφη προτομή του Κ. Καραμανλή στην εμπρόσθια όψη και επιγραφή "28 Μαΐου 1979 / Μέγας Σταθμός στην / πορεία του Έθνους / Κ. Καραμανλής". Διάμετρος 15 εκ.



**Lot. 6750**.....**Starting Price: 350 €**  
 [Royalty] Queen Anne-Marie of Greece - Two rare official diaries (397 pages) of the Marechalat 1965-1966. Αναλυτικό σημειωματάριο-ημερολόγιο του Αυλαρχείου της Α.Μ της Βασίλισσας Αννας-Μαρίας της Ελλάδος. Δύο ετήσιοι τόμοι για τα έτη 1965 & 1966 με 157 & 240 επίσημες σελίδες του αυλαρχείου αντίστοιχα. Περιλαμβάνουν το καθημερινό πρόγραμμα της Βασίλισσας όσον αφορά κοινωνικές εκδηλώσεις, υποδοχή ξένων ομολόγων και διπλωματικών ακολούθων, εγκαίνια, επίσημες φωτογραφίες κ.α. Σύμφωνα με το σημείωμα της 18/1/1965 τυπώθηκε σε μόνον δυο αντίτυπα, ένα προσωπικό της Βασίλισσας και τον παρόν: "there will be two similar diaries for H.M the Queen, in which Her Majesty's obligations will be written. One of them will stay in Her Majesty's office and the other in the Marechalat."

