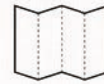
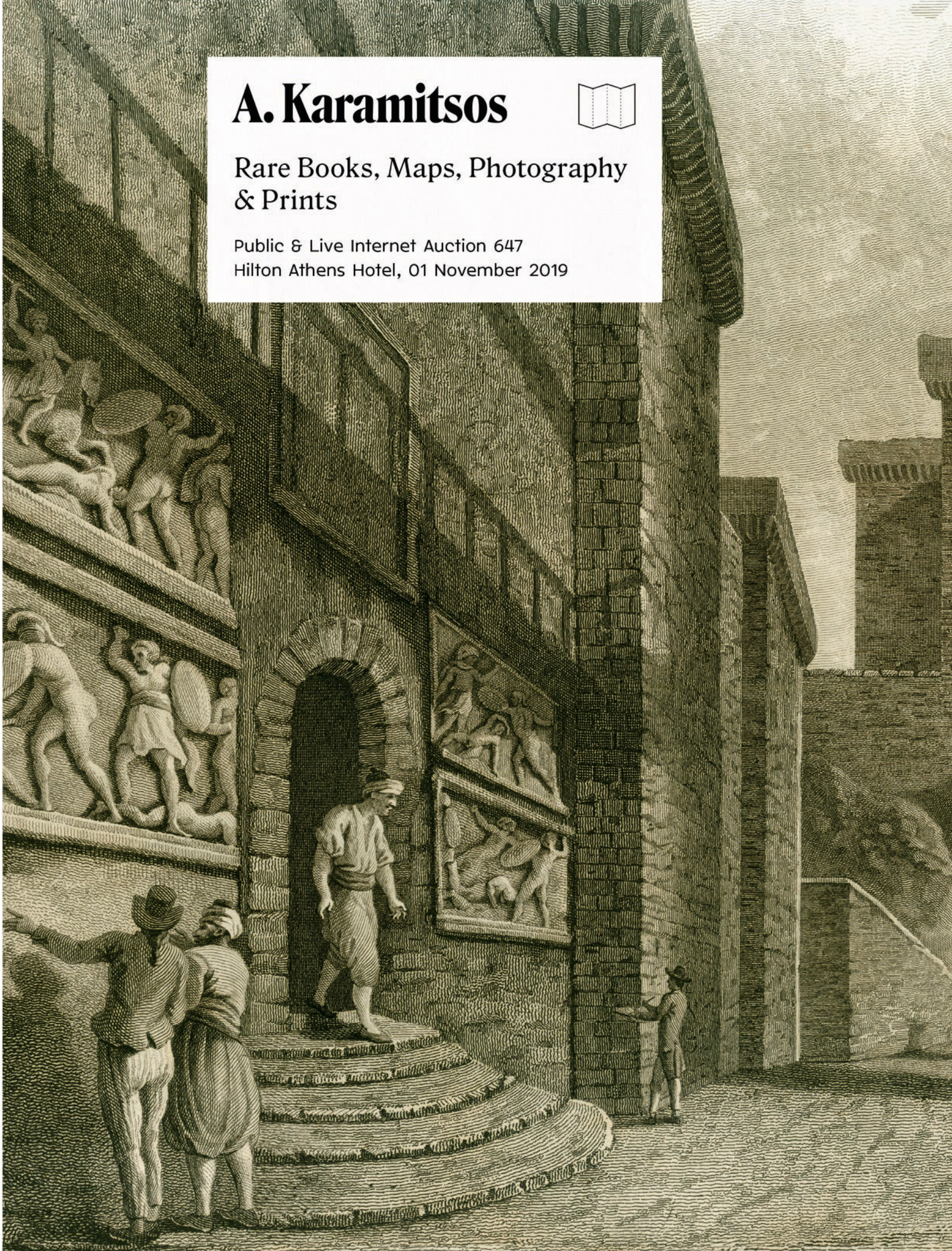


A. Karamitsos




Rare Books, Maps, Photography
& Prints

Public & Live Internet Auction 647
Hilton Athens Hotel, 01 November 2019





Lot 6739 / p.210



Lot 6078 / p.48



Lot 6029 / p.18

A. Karamitsos

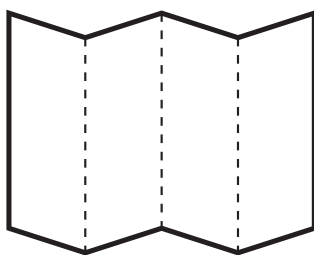
34 Tsimiski Str., 546 23 Thessaloniki, Greece

T: +30 2310 264 366 F: +30 2310 274 031

E: karamitsos@karamitsos.gr

www.karamitsos.com

Working hours: 07:00–15:00



Public & Live Internet Auction № 647

Rare Books, Maps, Photography & Prints

Friday (01 November 2019)

Start time 18:00

Hilton Athens Hotel

VIEWING ARRANGEMENTS

Athens Auctions Store

Tuesday (22 October 2019) to

Thursday (31 October 2019)

Working hours:

Monday to Friday 09:30–17:30

Saturday 09:30–15:00

Pindarou 7 & Alexandrou Soutsou 2, Athens

T: +30 210 3250173 / F: +30 210 3250176

ΟΡΟΙ ΔΗΜΟΠΡΑΣΙΩΝ

Όλοι οι λαχνοί περιγράφονται προσεκτικά και πωλούνται ως γνήσιοι και αυθεντικοί εκτός αν περιγράφονται άλλως. Ο αγοραστής μπορεί να απορρίψει το λαχνό και να τον επιστρέψει εντός 7 ημερών (ημερομηνία σφραγίδας ταχυδρομείου) από την λήξη της δημοπρασίας, αν αποδείξει ότι δεν είναι γνήσιος ή ότι περιγράφηκε λανθασμένα. Οι λαχνοί πρέπει να επιστρέφονται όπως παραλήφθηκαν αρχικά, χωρίς καμμία διαφοροποίηση. Λαχνοί που εξετάσθηκαν προηγουμένως από τους υποψηφίους αγοραστές δεν επιστρέφονται. Επίσης δεν επιστρέφονται λαχνοί που αγοράσθηκαν στην Αίθουσα μετά την έξοδο των αγοραστών από αυτή. Οι αγοραστές δεν έχουν το δικαίωμα επιστροφής μικτών λαχνών, συλλογών, λαχνών που έχουν ελαττώματα σε μικτροαξίες, καθώς και φωτογραφημένων στον κατάλογο λαχνών, για ελαττώματα ορατά στη φωτογραφία (κεντράρισμα, περιθώρια, οδόντωση). Όταν η αξία του λαχνού είναι στη σφραγίδα και όχι στο γραμματόσημο, ο λαχνός δεν μπορεί να επιστραφεί για ελάττωμα του γραμματοσήμου.

Κάθε λαχνός περιέρχεται στον πλειοδότη, που προσφέρει την υψηλότερη τιμή. Σε περίπτωση ίσων ταχυδρομικών προσφορών, πλειοδότης θεωρείται αυτός που η προσφορά του έφθασε πρώτη στα Γραφεία μας. Τηλεφωνικές εντολές αγοράς γίνονται δεκτές από γνωστούς πελάτες, πρέπει όμως να επικυρωθούν γραπτώς.

Πριν από την έναρξη της πωλήσεως ή την ημέρα της δημοπρασίας (για γραπτές προσφορές), η Εταιρία έχει το δικαίωμα να αποσύρει λαχνούς, να διαχωρίσει λαχνούς σε δύο ή περισσότερα μέρη ή να συνενώσει δύο ή περισσότερους λαχνούς.

Μεγάλοι λαχνοί μπορεί να μην μεταφερθούν για viewing στην Αθήνα ή να μεταφερθούν κατ'επιλογή. Viewing λαχνών, που δεν μεταφέρονται στην Αθήνα, μπορεί να γίνει στα γραφεία στη Θεσσαλονίκη.

Προσφορές γίνονται δεκτές έως 2 ώρες πριν από την έναρξη της δημοπρασίας.

Η πληρωμή πρέπει να γίνεται αμέσως μετά το τέλος της δημοπρασίας στην Αίθουσα ή εντός 10 ημερών από την παραλαβή των λαχνών ή του τιμολογίου (για πελάτες Εξωτερικού). Σε αγοραστές εντός Ελλάδος οι λαχνοί αποστέλλονται επί αντικαταβολή και σε γνωστούς πελάτες χωρίς προπληρωμή, για πληρωμή αμέσως μετά την παραλαβή των λαχνών. Αν η πληρωμή καθυστερήσει πέραν των 10 ημερών, η Εταιρία διατηρεί το δικαίωμα να επιβαρύνει το λογαριασμό με το νόμιμο επιτόκιο. Η κυριότητα των λαχνών παραμένει στον πωλητή, μέχρις ότου αποπληρωθεί ο λογαριασμός. Συμμετοχή αγοραστή στη δημοπρασία μπορεί να αποκλεισθεί, αν κατά την κρίση του πωλητού, ο αγοραστής δεν εκπληρώνει τους όρους της καλής πίστωσης.

Η ταχυδρόμηση των λαχνών ή του τιμολογίου γίνεται στην διεύθυνση, που φαίνεται στο έντυπο προσφορών. Τα έξοδα αποστολής βαρύνουν τον αγοραστή. Η απόδειξη παραλαβής "Συστημένου" του Ταχυδρομείου αποτελεί για την Εταιρία και απόδειξη παραλαβής του υλικού από τον αγοραστή.

Στην τιμή κατακύρωσεως προστίθεται ποσοστό 18% για προμήθειά μας και επί πλέον ο αναλογών ΦΠΑ επί της προμήθειάς μας. Όλες οι τιμές στον κατάλογο είναι σε ΕΥΡΩ.

Απουλῆτοι λαχνοί με τιμή εκκίνησης "OFFER" δεν διατίθενται προς πώληση μετά τη λήξη της δημοπρασίας. Η τιμή πώλησης των λαχνών με την ένδειξη "OFFER" ορίζεται από το ποσό της προσφοράς, με κατοχύρωση του λαχνού στην υψηλότερη.

Ο πλειοδότης (είτε βρίσκεται στην Αίθουσα, είτε έχει καταθέσει την προσφορά του μέσω τηλεφώνου/email) είναι υπεύθυνος για την εξόφληση του τιμολογίου, εκτός αν έχει συνεννοηθεί γραπτώς ειδάλλως με την Εταιρία.

Οποιοσδήποτε λαμβάνει μέρος στη δημοπρασία είναι γνώστης των προαναφερομένων όρων και τους αποδέχεται πλήρως.

Οποιαδήποτε διαφωνία μεταξύ των συμβαλλομένων μερών τίθεται στην κρίση και δικαιοδοσία του αρμοδίου Δικαστηρίου Θεσσαλονίκης. 5% επιπλέον Invaluable.com προμήθεια επί της τιμής κατοχύρωσης για κάθε κατοχύρωση λαχνού μέσω της πλατφόρμας Invaluable.com.

Σύμφωνα με τα άρθρα 5, 29 και 68 του Νόμου 2121 περί Πνευματικής Ιδιοκτησίας, καταβάλλεται από τον αγοραστή ποσοστό 5% επί της τιμής πωλήσεως ενός έργου, αν ο δημιουργός του βρίσκεται εν ζωή ή αν έχει αποβιώσει μετά το 1948. Τα έργα τα οποία επιβαρύνονται με αυτό το ποσοστό σημειώνονται στον κατάλογο με αστερίσκο (*)

CONDITIONS OF SALE

All descriptions are reliable and accurate and the lots are sold as genuine and authentic, unless the contrary is indicated. The purchaser may reject the lot and return it within 7 days (post office date stamp) after the end of the auction, if he proves it is not genuine or incorrectly described. The lots must be returned intact and as originally despatched. Lots which have been examined by the buyers before the auction cannot be returned. Also, lots purchased in the room cannot be returned after leaving the place. Buyers have no right to reject mixed lots, collections containing undescribed items, or described as having defects. Any illustration is part of the description and items cannot be returned for defects visible in it. When the value of a lot lies in the cancellation and not in the stamp, any defects of the latter shall not be a reason for rejecting the lot.

The highest bidder shall prevail. In case of equal mail bids, the earlier arrived will be considered as successful. Telephone bids are acceptable, but should be confirmed in writing.

Before start selling or the date of the auction the Auctioneer has the right to withdraw any of the lots, to divide it into two or more parts, or to join two or more lots into one.

Large lots may not be available for viewing in Athens unless especially selected. Viewing of those unavailable lots is still possible in our offices in Thessaloniki.

Bids should be received at least 2 hours before the start of the Sale.

Payment must be made in full just after the end of the sale in the room, or within 10 days after receipt of our invoice. Foreign buyers can pay by credit card (we accept Visa and Mastercard) or by Bank Cheque, personal cheque and money order in foreign currency or in euro. Interest shall be payable by the purchaser on any overdue account. The Auctioneer has a discretion to waive payment of the interest. Title shall remain to A. KARAMITSOS until payment in full is received. Any buyer could be excluded if he is not a person of good faith, according to the Auctioneer's opinion.

The invoices and the lots will be mailed to the address given on the bidding form. Postage and insurance is charged to the buyers. The receipt for "Registered" letter by the Post Office constitutes delivery receipt for the Auctioneer.

A 18% buyer's commission will be added to the "hammer price" for each lot, plus the respective Value Additive Tax (VAT) on our commission. All prices expressed in the catalogue and all bids are in euro, unless otherwise is stated.

Unsold lots with starting price "OFFER" are not available for sale after the end of the auction.

The sale price of lots marked as "OFFER" is defined by the highest offer, highest bid wins the item at said price.

The bidder (either via mail or in the room) is responsible for the invoice's payment, unless otherwise agreed, in writing, with the company.

Anyone who will take part in this Auction is familiar to the conditions of sale and accepts them. Any dispute shall be subject to the jurisdiction of the competent Court in Thessaloniki, Greece.

A 5% Invaluable.com commission will be added to the "hammer price" for each lot when bidding via Invaluable.com platform.

All items marked with an asterisk (*) in the catalogue, are charged with an extra 5% on hammer price, according to articles 5, 29 & 68 of the "Intellectual Property Rights" Law 2121.

Auction №

647

A. Karamitsos

34 Tsimiski Str., 546 23 Thessaloniki, Greece

T: +30 2310 264 366 F: +30 2310 274 031

E: karamitsos@karamitsos.gr

www.karamitsos.com

Έλαβα γνώση των όρων της δημοπρασίας και παρακαλώ να πλειοδοτήσετε για λογαριασμό μου τους παρακάτω λαχνούς, μέχρι το ποσό που έχω σημειώσει αντίστοιχα.

Please bid on my behalf up to the limits, only if necessary, for the following lots. I have read and agree to the Conditions of Sale stated in the present Catalogue.

Name			
Address			
Client's code		Date	
Phone		Fax	
E-mail			
Please limit my total purchase to	€		
Please send my lots to my address	YES / NO	I will collect my lots from your store	YES / NO

Lot №	Limit (€)	Lot №	Limit (€)	Lot №	Limit (€)



Lot №	Limit (€)	Lot №	Limit (€)	Lot №	Limit (€)

Payment

☐ Credit Card (Visa ☐ or Mastercard ☐)

Card №

Valid until / CVV Signature

☐ **Paypal** at paypal@karamitsos.gr
(Please note that an additional 4% on the total purchase amount must be paid, due to PayPal transaction fees etc.)

☐ **Cash**
BANK : EUROBANK ERGASIAS, THESSALONIKI, GREECE, K.DIEL BRANCH "030" **(Our Bank account has changed)**
IBAN: GR27 0260 0300 0009 5020 1319 881
SWIFT CODE: ERBKGRAA
Account holder: Dimitriadis Emmanouil

Περιεχόμενα / Contents

Βιβλία / Books

Σπάνια Περιηγητικά / Travels and Discoveries in Greece and the Levant	1
Πτώση Οθωμανικής Αυτοκρατορίας / Decline and Fall of the Ottoman Empire87
16ος - 17ος Αιώνας / 16th - 17th Century books	101
Περιηγητικά / Travels	104
Ελλάδα - Ιστορία / Greece - History.	110
Βυζάντιο / Byzantine History	116
Αρχαίοι Συγγραφείς / Ancient Greek & Latin Literature	117
Αρχαιολογία / Archaeology - Classical Antiquity	121
Στρατιωτικά / Military	122
Νεοελληνικός Διαφωτισμός / Greek Enlightenment	126
Λεξικά / Dictionaries	129
Ελληνική Γλώσσα - Φιλολογία / Greek Language	130
Ημερολόγια / Calendars.	133
Θρησκείες / Religions	134
Ιατρικά - Νομικά - Οικονομικά - Επιστήμες / Scienses	136
Ελληνική Λογοτεχνία - Ποίηση / Greek Literature	138
Ξένη Λογοτεχνία / Foreign Literature	143
Εικονογραφημένες - Σπάνιες εκδόσεις / Limited Editions	144
Ερωτικά / Erotic Art	153

Περιεχόμενα / Contents

Χαρακτικά / Engravings & Prints

Αφίσες / Posters	158
Νεοελληνική Χαρακτική / Modern Greek Artists	162
Σύγχρονα Χαρακτικά / 20th Cent. World Prints	167
Χαρακτικά 16ος - 19ος αι. / Antique Engravings	168

Φωτογραφία / Photography

Φωτογραφικά / Photographic Cameras & Accessories . .	169
Φωτογραφικά Λευκώματα / Photographic Albums . . .	171
Στερεοσκοπικά / Stereoscopic Images	175
Χονδροχάρτονες / CDV & Cabinet	179
Φωτογραφίες Αθήνας / Photos of Athens	182
Φωτογραφίες από Ελλάδα / Photos from Greece	185
Φωτογραφίες από άλλες Χώρες / Photos from other Countries	191

Χάρτες / Maps

Σπάνιοι Χάρτες / Maps of Great Rarity	195
Πρώιμη Χαρτογράφηση των Ελληνικών Θαλασσών / Early Chartering of the Greek Seas	203
Πρώιμοι Βρετανικοί Χάρτες Ελληνικών Θαλασσών / Early British Chartering of the Greek Seas	204
Σπάνιοι Χάρτες Κωνσταντινούπολης / Very Rare Maps and Views of Constantinople.	209
Grasset de Saint-Sauveur, "Voyage historique..."	216
Χάρτες Ελλάδας / Maps of Greece	220

Περιεχόμενα / Contents

Ιόνιο / Maps of the Ionian Islands.	222
Αιγαίο / Maps of the Aegean	223
Θράκη, Μακεδονία, και Εύξεινος Πόντος / Thrace, Macedonia & the Black Sea	224
Κωνσταντινούπολη / Constantinople	225
Έγγραφα / Documents	227
Βασιλικά / Royalty.	238

All auction items will **NOT** be available either for viewing or
for collecting at the Hilton Athens Hotel auction room.

All items will be shipped from our offices in Thessaloniki, Greece
after the auction.



Catalogue Authoring and Editing: Spyros Tsipidis

“ΚΑΠΝΟΣΥΛΛΕΚΤΙΚΑ”

Ειδική Δημοπρασία

Postal & Live, 8 Νοεμβρίου 2019

Περισσότερα από 250 αντικείμενα ανάμεσα στα οποία: ασημένιες ταμπακιέρες, συλλεκτικά χάρτινα και μεταλλικά πακέτα τσιγάρων, πίπες πορσελάνης και σηπιόλιθου.

Η δημοπρασία αυτή ΔΕΝ ΘΑ ΔΙΕΞΑΧΘΕΙ στις εγκαταστάσεις του ξενοδοχείου Χίλτον.

Επισκεφτείτε την ιστοσελίδα μας (www.karamitsos.com) για πλήρη κατάλογο των αντικειμένων.



Do not miss our “**TOBACCIANA**” Postal & Live Auction,
8 November 2019.

More than 250 items, including Silver / Niello tobacco cases, great variety of Cigarette paper & Tin boxes, Antique Meerschaum & Porcelain Pipes and many other.

Please note that this is a POSTAL & LIVE auction

For further details & our full catalogue please visit us at www.karamitsos.com

Travels and Discoveries in Greece and the Levant



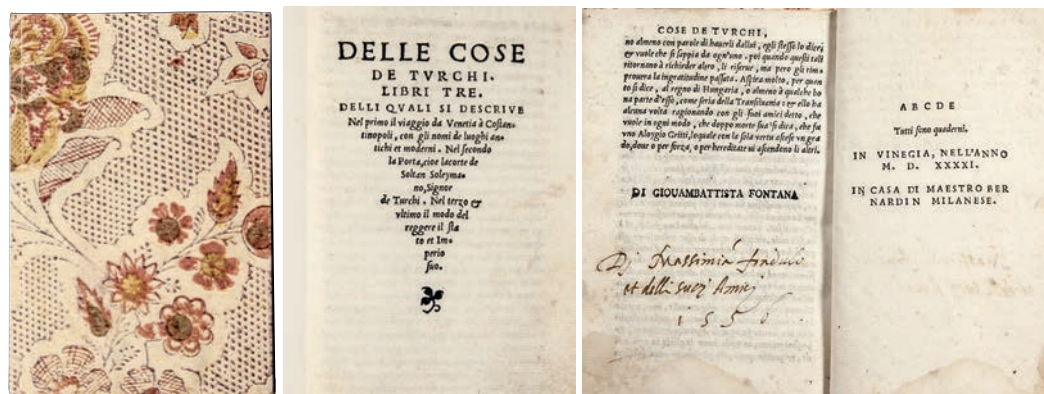
Lot. 6001..... Starting Price: 2800 €

Cambini A. "Commentario de Cambini A. "Commentario de Andrea Cambini Fiorentino della origine de Turchi et Imperio della Casa Ottomanna." Venetia 1540

Third edition (first in 1529). Contemporary 16th century vellum slightly rubbed and rebaked. Complete 72p.. In 8vo 16x11cm, overall clear and very good.

Cambini (c.1450-1527) was an Italian humanist and writer. This very early work for the Ottoman Empire, which was published after his death, **includes several valuable primary sources of information for the fall of Constantinople, based on the testimonies of survivors**. Cambini openly praised the Ottoman's organization and behavior and provided a comprehensive contemporary account of the rise of the Ottomans and the fall of Byzantium. **Atabey states: an important work. VERY RARE**

Atabey 185, Not in Blackmer




Lot. 6002..... Starting Price: 3500 €

Ramberti B. : "Delle Cose de Turchi libri tre. Delle quali si describe nel primo il viaggio da Venetia a Constantinopoli con gli nomi de luoghi antichi et moderni, nel second la Porta cive lacorte de Soltan Soleyman, nel terzo il modo del reggere Stato Imperio." Venegia 1541.

Second edition. Small 8vo 16x10cm complete, modern binding imitating Renaissance paper covers, marginal waterstain in few places, manuscript contemporary owner's inscription at the end, dated 1556. Overall intact and very good.

Batholomeo Ramberti (1503-1547) travelled from Venice to Constantinople overland in early 1534. From Dalmatia, he crossed Bosnia and through Nissa entered Macedonia and Thrace. **The 3rd of March 1534 arrived in Philippopoli (his spelling)** where he describes actually lost monuments and four days later in Andrinopoli providing testimonies for several buildings of the city. Thought Silivrea arrived **two weeks after in Constantinople** giving accounts for the Hippodrome and its still standing monuments, the Palaces and several, still in Christian hands, Byzantine churches. Later part of the book provides his notes for the administrative organization of the contemporary Ottomans. A unique testimony. **One of the earliest and more precious travel accounts for the Levant**, especially taking into account its date and the overland journey. Not in Atabey or Blackmer. **EXTREMELY RARE.**

→ This section (Lots 6001-6161) was edited by Konstantinos Cacoulidis (DEA Paris I-Sorbonne), specialist in History of Geography and antique cartography




Lot. 6003..... Starting Price: 1500 €

Pausanias: "De tota Graeciae libri decem." Basiliae Oporinus 1550

Second edition, Folio 30x21cm, later 18th century leather over boards slightly rubbed, complete [12]438p.[64],text clean and bright, overall very good.

The Oporinus famous edition, printed just after the first Aldine edition which had been based in a manuscript full with errors, according Brunet. In this second edition several more manuscripts have been checked and translation in Latin had been done by Abraham Loescher. Clavier stated that this is the best edition and in reality the first complete and accurate presentation of the journey. The travel account of Greece by Pausanias (110-180 A.C.) is one of the first comprehensive travel accounts in human history and the first travel guide. Describes with impressive detail Peloponnesus and some other part of Greece. A basic source for Roman Greece and the main basis for any archaeological monuments identification today, as the classical Greece was still mostly intact at his time. This edition made a profound impression in the middle of the 16th century and established the authority of Pausanias. **VERY RARE**



Lot. 6004..... Starting Price: 1600 €

Guglielmo di Tiro: "Historia de la Guerra Sacra." Venetia 1562

Second edition, in 4to 22x17cm, contemporary vellum, manuscript title vignette on spine, complete 8p.[8]615pp., very light scattered browning, overall very good.

William of Tyre (1130-1186) was the principal chronicler of the medieval kingdom of Jerusalem. He achieved high positions in the administrative structure of the main Crusader state and traveled a lot around the Levant. His *Historia* contains several of his own travel accounts, as his two embassies to Constantinople through Anatolia, to meet Manuel Comnenus and discussed a Byzantine alliance, several visits in the other Crusader states and in Armenian Cilicia. He provides contemporary accounts for many buildings and places of the Byzantine capital, as well as of cities of Anatolia. Of particular importance is his description of the Greek society of his time (Luka Spoljaric: William of Tyre and the Byzantine Empire-Construction and deconstruction of an image, Budapest 2008). The first edition had been published in 1549 in Latin. A very precious source for the 12th century Levant. **RARE**



Lot. 6005..... Starting Price: 3500 €

Honter Johannes: "Rudimentorum Cosmographicorum libri III cum tabulis geographicis." Tiguri Zurich 1565

Together bound:

Sacrobosco J.: Libellus de Sphaera. Wittenberg 1561

Two geographical works of major importance. A Zurich edition of **THE FIRST NON PTOLEMAIC GEOGRAPHY WITH WORLD ATLAS**. In 8o, contemporary 16th century vellum, rubbed at spine and frayed, but still firm, a scarce original 16th century binding, complete four books of text and all the very early 16 wood engraved plates as called for. It contains: the circuli Sphaerae, the famous world sphere with the continents and the winds in Greek and Latin, the Planetarium, **the famous world map in projection, dated Tiguri 1546 and 12 regional maps, including 4 with immediate Greek interest**, as follows: Spain, France, Germany and central Europe, Eastern Europe (Poland up to Black sea), Macedonia and north Balkans, southern Greece, Italy, Cyprus, Syria and Palestine, Asia Minor with Cyprus and eastern Aegean, western Asia, Africa and Sicily. All the maps, except for the last are double paged. Bound together with a geographical/astronomical treaty on the spherical shape of earth with more wood plates on the spherical shape of earth. Very few marginal scattered water stain, extensive contemporary manuscript text in Greek in the last page, overall very good.

Honter (1498-1549) was a Transylvanian-Saxon, Renaissance Humanist and Geographer. His cartographic production was a landmark advance of early 16th century. It is **the first who produced contemporary maps, completely freed from Ptolemaeus influence, in an Atlas**. He apprenticed wood engraving in Basel where he produced his first map of Transylvania. He returned to Brasov (Corona in Latin), Transylvania, where he published in 1542, the first edition of his Cosmographia (called Rudimenta, as it was written in verses to be learned easily) with two books and 16 wooden plates (but from different woodblocks than these ones). He returned in Zurich, after the Turkish invasion, where he published this final edition under his own supervision. It contains among the earlier world representation as sphere (Maggellan first trip around the globe was done in 1523). It had an immediate success. **A very important geographical work, a landmark in history of Geography. RARE**





Lot. 6006..... Starting Price: 6000 €
 ΣΤΡΑΒΩΝΟΣ ΓΕΩΓΡΑΦΙΚΩΝ ΒΙΒΛΟΙ ΕΠΤΑ ΚΑΙ ΔΕΚΑ – STRABONIS RERUM GEOGRAPHICARUM LIBRI SEPTEM DECA, A
 GUILIELMO XYLANDRO... Basileae HenricPetri 1571

Third edition, in Greek and Latin, of the most famous work of ancient geography. FOLIO, 32x23cm. Full contemporary vellum, upper joint starting, joints partly fixed, otherwise an impressive copy, clean and bright. Complete: 977p., Greek and Latin text on double column, woodcut device on title, 27 double page geographical maps, 7 more smaller maps in text (34 maps in total) and woodcut initials, overall almost fine condition.

The best edition of Strabo ever printed. It had been edited and annotated by Xylander, the best German classical scholar of his time who provided also a much improved Latin tradition of the Greek original. It is the only edition of Strabo which includes thirty four (34) maps of the outmost value, as they have been prepared especially for this edition and have never been reprinted. The 27 double page maps (approx. 36x30cm each) follow the Ptolemaic tradition, as it had been crystallized, in the middle of 16th century, by Sebastian Munster and form a unique Ptolemaic Atlas of the Greek world. The seven (7) smaller maps, of different Greek islands (Crete, Rhodes, Lesbos, Evia, Kefalonia), are called modern maps and they are original contemporary 16th century drawings with, still unidentified, sources. They form a kind of Greek isolario and includes a map of CYPRUS, one of the earlier modern map of the island. Very Rare.

For additional and more detailed images, visit the online auction catalogue at:
www.karamitsos.com



Lot. 6007..... Starting Price: 3500 €

Zvallard: "Il Devotissimo Viaggio di Gierusalemme fatto e descritto in sei libri... l'anno 1586." Roma 1595

Second edition. In 8vo 17x12cm, later half vellum, fifty (50) engraved plates by Natale Bonifacio (including maps and views), very light scattered browning, overall very good and clean. EX LIBRIS HENRY BLACKMER at the back of front cover.

Zuallart account of his travel in Greece and the Levant appeared in 1587, but this edition has some different plates. All plates have been prepared by Natale Bonifacio after the original drawings made by the author, as Zuallart clearly states in his account, during his six months pilgrimage to Palestine, in 1586. The book includes detailed descriptions of Crete and particularly of Cyprus and some other smaller Greek islands and places on the way to Holy Land. One of the best travel account of 16th century, highly illustrated with splendid views and maps. The copy of Henry Blackmer. UNIQUE

Blackmer 1874 (this book), Not in Atabey



Lot. 6008..... Starting Price: 1600 €

Notitia Dignitatum, "Notitia Dignitatum Imperii Romani cum Orientis tum Occidentis ultra Arcadii Honorri tempora..." Lugduni 1608

Third edition. Folio 34x23cm, later 18th century leather over boards rubbed, joints split, upper cover almost detached, complete: engraved device on title, 222p., 35p.[10], and **more than 50 fine woodcuts**, binding tired but text clean and bright, overall very good.

The first edition of the famous **Notitia Dignitatum** richly illustrated, a fundamental geographical source of the late Roman Empire. Other works are included in this publication as **the very important 4th century anonymous work: Descriptio Orbis Constantinopolitani**, our unique source for the original appearance of 4th century Constantinople, the Descriptio Illyrici Provinciarum, a rare geographical work for Greece and the Balkans, as well as the Descriptio Orbis Romae.

The **Notitia Dignitatum** is a very extent Roman official document which describes all the administrative organization of the early Byzantine Empire of late 4th-early 5th century, covering the East and most of the west part of the Empire. It describes provincial governments, diplomatic missions, army units and stations as well as thousands offices. Therefore, **it is a unique geographical and historical source. The fine early illustrations are especially for this edition. EXTREMELY RARE**



Lot. 6009..... Starting Price: 1800 €

Baudier: "Histoire du Serail et de la Cour du Grand Seigneur Empereur des Turcs." Paris 1624

First edition, in 4to 24x17cm, early 19th century leather over boards, complete 175p. [9] browning throughout, but overall very good. Joint at the end a second text of the same author, probably jointed during the rebinding in the early 19th century, Histoire de la Cour de Chine, complete 56p..

ONE OF THE RAREST WORK for the Levant. Only two copies in the public libraries worldwide and the BNF copy is not complete.

Michel Baudier (1589-1645) took a special interest for the Turks, he **traveled in the Levant in the very early 17th century** and published three books for the Ottomans. This is his last publication for the Levant and includes a **very detailed presentation of the Ottoman Palace**, it has an eyewitness account describing in details every day and ceremonial life in the Palace, **of several monuments in Constantinople**, as well as a presentation of the administration of the Ottoman empire in all its levels. It is possible that he had joint in his account official reports of the French ambassadors to the Porte, as he was also Court official in the 1620s of the French King. The second book deal with Chinas Court. This **full presentation of Constantinople** as the capital of the powerful Ottomans is **among the earliest** and most accurate. Not in Atabey or Blackmer. **Extremely Rare.**



Lot. 6010..... Starting Price: 380 €

Emmius U.: "Graecorum Republicae at Ubbone descriptae." Leiden Elzevir 1632

First edition, 2 volumes in small 12vo 11x6cm, contemporary hard paper covers slightly rubbed binding for volume one, vellum for volume two, text clean and fine, complete engraved frontispiece 426p.,364p.,overall very good.

Ubbone Emmius (1547-1625) was for many years professor of Greek history at the newly established university of Groningen and defender of the right to people to revolt. This **detailed presentation of the ancient Greek political structures**, presented by city-state, provoked a deep emotion and was a turning point of the 17th century political philosophy towards a most human and democratic regime.



Lot. 6011..... Starting Price: 3500 €

Moriset C.B: "Orbis maritimi, sive rerum in mari et littoribus gestarum generalis historia." Dijon, P. Palliot, 1643.

First and only edition. Folio 37x24cm contemporary calf leather slightly rubbed, spine richly gilt, complete 2 parts in 1 vol., [22],725p.,[18]p., engr. allegorical title-page, 7 engraved plates depicting coins, 23 almost half-page engraved maps, one double page plate, 11 half page engraved illustrations of ships. Scattered marginally water stain and browning, otherwise very good.

First edition, First issue (dedication to Louis XIII who died on May 1643) of the **FIRST NAVAL HISTORY**, a kind of **encyclopedia of everything related to MARITIME AFFAIRS**. It is divided in two parts. The first covers ancient times (to the great discoveries of the Renaissance) presenting the main naval battles and the development of navigation and geography. The second covers recent voyages of discovery and topographical description, drawing on numerous naval and maritime sources, including travel journals by European explorers. **Very richly illustrated with more than 40 plates with fine views and maps. Rare**




Lot. 6012..... Starting Price: 850 €

Montalbano B.: "De Turcarum Moribus commentaries." Lugduni Batavorum 1643

Second edition, in 12o 13x7cm, full contemporary vellum slightly soiled, engraved noble coat d armes, complete 120p.,[12],clean and fine.

Baptista Montalbano travelled in the Levant in the early 17th century. His account, was first published in 1626 and provides a detailed image of the Ottoman Levant. He describes in details the ruling of the Ottoman society and the administration, he was impressed by the hamams and Turkish profound knowledge of practical medicine. He remarked also that the most part of the islands of the Aegean are empty of inhabitants (due to the continuous pirate incursions) and dealt with the Greeks, their position and their customs. One of the earliest account. Not in Atabey or Blackmer. Very rare




Lot. 6013..... Starting Price: 2800 €

G[iangolino] C[arlo]-Baglione Astore.: "Svegliarino che mostra alla Christinita essere gionta l hora opportune di mouersi contro la Potenza Ottomana...esposto public da G.B.C.V.....l ultima Tragica Historia del Regno di Cipro. La Guerra di Cipro, du cui Generale Astorre Baglione e si descrine tutta quell Isola." Luzern 1646

First and only edition of the first work. Second edition of the work about CYPRUS. In 4to 24x17cm, contemporary full vellum slightly soiled, endpapers renewed, very light scattered browning, text clean and bright, complete both texts 83p.,[4],74p.(but 72),[2],overall very good.

TWO OF THE RAREST ACCOUNTS FOR THE LEVANT. Carlo Giangolino an Italian writer and cosmographer **stayed two years in the Levant around 1640** and studied the military capabilities of the Ottomans. This is his first work where he tried to present the Ottoman empires weakness in several levels and promote a joint Christian attack. He provides in this account a lot of information for the administrative, military and social structure of the Turks. He wrote later the Anatomia del Impero Ottomano si vede l origine, conquisti, costume, usange, leggi e forze de Turchi.

Baglione was a Venetian captain and the last governor of Famagusta (Ammochostos) in the time of the Turkish attack in 1570. He fought bravely for several months and finally, in 1571, decided to surrender. Although the Turks promised a safe return to Crete to the survivors, Baglioni and other commanders had been beheaded in revenge for the huge casualties of the Turkish army. This account of the war of 1570-1571 in Cyprus is based in the official dispatches and information that he was able to send to Venice during the operations and includes fine detailed accounts for the island. This second part of which the first leaf, most probable blanc, is missing originally appeared in 1591 in Verona, as Vitta e fatti del valorissimo capitano Astore Baglione. **A unique source for Cyprus.** Not in Atabey, Blackmer or any other known collection. Only five copies in the Public Libraries worldwide, four have together joint the two works and in three of them the first leaf of the second work is missing. Only one copy in auctions worldwide (Sothebys lot 160/sale 2013) the last 35 years (with the same drop head title in second part). **Extremely Rare**



Lot. 6014..... Starting Price: 1200 €

Bochart Samuel, "Geographiae Sacrae", Cadomi (Caen) Cardonelle, 1651.

Second edition of the most influential geographical work of the 17th century. Folio (35x24cm), engraved title, in its back there is a printed dedication, in Greek, to Bochart by Stephanos Monk, [26]p.,864p.,[88]. **Complete with 4 double page or folded plates of maps containing all Bochart's original 13 maps.** Bochart (1599-1667) was a famous Protestant Theologian and Geographer of the 17th century. His Sacred Geography is **the first systematic effort to approach the ancient geography of the Bible, by attempting to identify the actual position of the Biblical places.** His original manuscript (now in BNF) was written in the 1630s and contained 13 maps. He lived in Caen (Normandy) and there he managed to publish his work after 10 years of efforts. The result was an impressive printing achievement, as five alphabets (Latin, Greek, Arabic, Hebrew and Ethiopian) have been used in a single publication for the first time in history. Due to high printing costs, he embedded his 13 maps in just 4 plates. The success was remarkable and the work was reissued in second edition in 1651, while luxurious editions (with 13 plates) followed in 1692 and 1707 after the death of Bochart. Contemporary full calf, richly gilded, slightly rubbed at corners of spine and front join. Very light marginal water stains in few pages. A clean and very good copy. Bochart's master work on Sacred Geography in its second edition with the Greek dedication on back of the title, a proof of the success of the work in contemporary Greek circles. **A LAND-MARK WORK FOR RELIGIOUS GEOGRAPHY AND THE LEVANT**



Lot. 6015..... Starting Price: 580 €

Dovedan P.: "Voyage de la Terre-Sainte." Paris 1661

Second edition, in 4o 23x17cm, contemporary full leather rubbed, spine richly gilded, upper joint opened, title page almost detached, inside mostly clean and fine,[8] 664p.[12] and 8 copper engraved plates(frayed and one teared), some folded. A good plus copy of a scarce travel account.

Pere **Dovedan travelled to Palestine, in the middle of 17th century through Greece and the eastern Mediterranean.** His itinerary to Jerusalem includes a very detailed description of the Holy Land, as well as his **narrative through the Greek islands.** Dovedan was one of the many Catholic priests who visited that time the Holy Land but he provides extensive notes on the Christians of the Levant, their costumes and way of life. He had returned via Cyprus and Italy and had kept detailed calendar notes, in all his travels, his **description of the eastern Mediterranean of the middle 17th century** is very valuable.

Not in Atabey or Blackmer



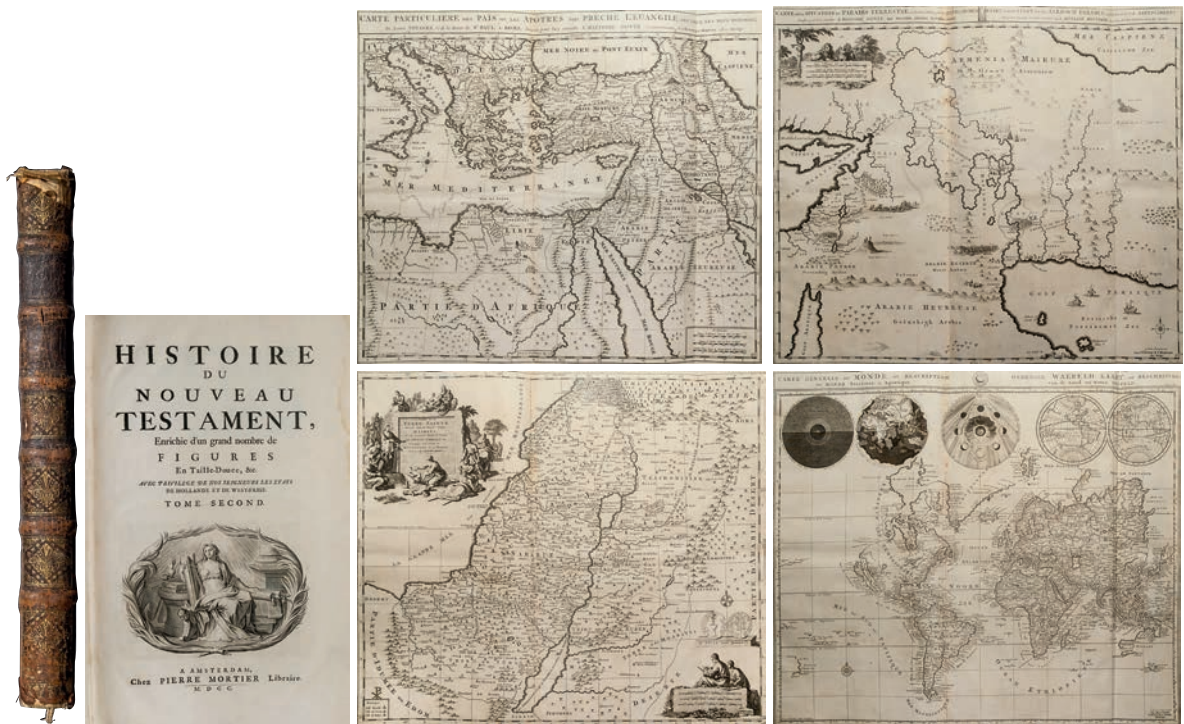
Lot. 6016..... Starting Price: 580 €

Goujon J.: "Histoire et Voyage de la Terre Sainte ou Tout ce que il y a de plus remarquable dans les Saints Lieux exactement decrit. Ouvrage enrichi de plusieurs figures en taille douce." Lyon 1671

Second edition, in 4o 22x17cm, title with woodcut mark, [12],358p.[10],15 double page copper engraved plates, contemporary full leather rubbed, spine defective at joint, upper cover detached, endpapers renewed, edges of pages frayed, paper weak, scattered browning, good only copy.

Jacques Goujon (1621-1693) was a French trader of furs, before he became Franciscan priest. He **did two journeys in the Levant**, in 1636 and 1666-8, where he spent two years in Holy Land and Egypt. The description of the Holy Land is detailed and **accompanied by his own drawings** of the important pilgrimage places, inserted as engraved plates in the book. He traveled in 1668 in Egypt (Cairo, Alexandria, Sina and Red sea). His description of fishing in the Red sea is impressive. Scarce.

Not in Atabey or Blackmer



Lot. 6017..... Starting Price: 850 €

Mortier P.: "L Histoire du Nouveau Testament." Amsterdam 1700

Second edition of Mortier famous work of art on New Testament, the second, independent, volume, dealing with religious history and geography and **highly illustrated** with baroque engravings. Folio 43x28cm, contemporary full leather rubbed, complete 153p. and **one hundred and forty six (146) half page beautiful copper engravings**, depicting religious scenes and drawn by the best baroque Dutch artists of the time. Five-six pages almost detached or misfolded, maps trimmed in the margins but intact, few marginal water stain and ink residue, but overall a good condition. **Five (5) double page maps of Religious Geography signed by Covens-Mortier** and **separately printed** have been added around 1730, to form a **unique composite religious geographical Atlas**. An impressive work.



Lot. 6018..... Starting Price: 580 €

Franciscus Erasmus: "Neue und kurtze Beschreibung des Konigreichs Ungarn, dessen furnehmsten Stadten und Vestungen...absonderlich was in dem jetzigen Turcken-krieg von an. 1663 bis 1664..." Nurnberg 1664

First edition, small 8vo 13x8cm, contemporary vellum soiled with fine imperial double head eagle on front cover, 378p., complete but the version without plates, internally clean, overall very good.

Erasmus Finx (1627-1694) was a German Polymath, author and writer of a large number of books. This publication is his only one for the Ottoman Levant and deal with the Ottoman possessions in the Balkans (Kingdom of Hungary that time) and the war of the Christian league against the Turks in 1663/1664, a Christian diversion effort to stop the fall of Crete to the Ottomans. As the main issue of that time was **the Candia (Heraklio) siege** fate, all these operations are coupled with Cretan expedition. **A detailed description of several places and cities in the Balkans in the middle of 17th century.** Not in Atabey or Blackmer. Rare



Lot. 6019..... Starting Price: 580 €

Moersius J.: "CYPRUS sive de illius insulae rebus e antiquitatibus, Libri II." Amsterdam 1675

First and only edition, Small in 4o, 20x16cm, late 18th century calf leather over boards. Complete, title with woodcut mark, 175p. [18], very good.

Moersius, comprehensive account on Cyprus history, geography and society. Drawn by many sources, from ancient to contemporary times, it is a very early book devoted exclusively to the island. **Scarce as separately issued.**




Lot. 6020..... Starting Price: 1400 €

Coljer J.: "Dagh-Register de heere Justinus Coljer geaccompagneert met den Consul van Smyrna F. van Dam ende een aensienlijck gevolgh is gherencontreert op Reyse van Constantinopolen tot Andrianopolen...." Hage [March]1668

First edition, small 4to 20x15,5cm, contemporary hard papercovers, complete, text clean and bright, very good condition.

Justin Coljer was an employee of the Dutch trading company who travelled in the Levant in the middle of 17th century for trade purposes. He had visited Constantinople, Smyrne and Thrace and had the support of the Dutch Consul in Smyrna. His calendar (Dagh Register) had been published in March 1668. He provides unique information, as it had been compiled by an experienced businessman. Not in Atabey or Blackmer. **Extremely Rare**



Lot. 6021..... Starting Price: 1600 €

Coljer J.: "Oprecht Journael van heere Justinus Coljer... in sijne intrede tot Constantinopolen is ont moet.... Jacob van Dam, consul natie tot Smirna... op de reyse van Constantinopolen voornoemt tot Adrianopoli Als mede gunt is gepassert voor eerste audiente die hy Resident op den 13 Augustus deses jaers heeft gehadt by den Sultan Muhammed Chan..." Hage [November]1668

First edition, small 4to contemporary vellum slightly soiled, complete, light water stain on text, overall very good.

Coljer returned to the Levant in summer 1668 and after the good impression of his first publication, he published later on the same year another account including a journal of the Dutch consul van Dam from Smyrna to Silimbria in Thrace and after in Andrianople, as well as their reception by the Sultan. Detailed first hand information for the situation of the interior of Thrace in the middle of 17th century its almost unique. Not in Atabey or Blackmer. **Extremely Rare**



Lot. 6022.....Starting Price: 580 €

Curtius Rufus: "Historia ALEXANDRI MAGNI, cum notis selectis variorum." Amstelodami Elzeviriana 1673

An Elzevir edition. Contemporary full leather, large 8vo 20x13cm complete, engraved title, 93p.[42]751p., folding engraved map, full page engraved plate. A very good copy.

Alexander expedition remains one of the earliest and largest travel accounts in human history, as he explored vast territories around the Levant and further in Asia. Outside the battles and the political events, the account includes fine descriptions of people, lands, roads, customs and cities. An invaluable source. **The concrete text of this new Elzevir publication was prepared after comparison of several manuscripts.** Scarce



Lot. 6023.....Starting Price: 1200 €

Thevenot: "Reizen van der heere Thevenot in de welken gehandelt word van de Staaten....van d Archipel, Konstantinopolen, Heilig Land, Egypten... van Asia en Afrika..." Amsterdam 1681

First Dutch edition, small 4to 21x16cm, contemporary full vellum, text clean and bright, complete: engraved frontispiece [2], full page engraved portrait, 486p.[4] and the 18 beautiful copper engraved plates (two folded), overall a fine copy.

First edition of the copper engraved plates of the Levant by Jan Van Luyken. Thevenot began his travels in 1655 returning in 1659. He had visited the Greek Archipelago, Constantinople, Anatolia and Egypt. His travel account is very praised. In a second trip, in 1663-67, visited Syria and Persia. He died in Tabriz in 1667. The French original editions do not have any plate, except for the author's portrait. The success of his journey initiated the Dutch publishers to prepare a translation and coupled it with many fine views of the Levant produced mainly by Van Luyken, a famous contemporary Dutch painter who visited the Levant in the middle of the 17th century and had prepared fine drawings of Levantine life and places. The result was **the best illustrated edition of Thevenot travels**. This edition not in Atabey or Blackmer (Atabey 1215/17, French editions, Blackmer 1650, also French).. Very Rare.



Lot. 6024..... Starting Price: 900 €

Magni: "Quanto di piu curioso e vago ha potuto racorre Cornelio Magni nel primo bienno da esso consumato in viaggi e dimore per la Turchia... includono l'efame della metropolis di Constantinopoli, de luoghi aggiacenti e dell'esercito Ottomano..." Venetia 1682

Second enlarged edition, small 8vo 14,5x8cm, contemporary original hard paper covers slightly rubbed but almost intact, 432p., and one folding plate, text fine and clean, overall very good.

Magni (1638-1692), an Italian mariner, left for the Levant in 1671. He had been captured by pirates, sold into slavery, later became a renegade and captain of an Ottoman galley. He traveled extensively in the Balkans, Anatolia, Greece, the Archipelago and Cyprus. He finally took refuge to the French ambassador in Constantinople and escaped in 1674. The folding plate with a fine view of Constantinople has been drawn by the author from the premises of the French embassy in Constantinople. He had later returned in the Levant. The first part of his travels had been published first in Parma in 1679 (Karamitsos auction 641, lot 8007). The second part of his travels had been published separately, after 13 years in 1692, but the first part had been enlarged and issued in Venice including the fine view of Constantinople, not present in the original edition. The work is in a form of letters written from the Levant. He provides extensive and detailed accounts for many places of the Ottoman Levant with unique information. Atabey 750, (this edition), not in Blackmer.



Lot. 6025..... Starting Price: 580 €

Αρριανού (Arrianus): "Τέχνη Τακτική, Ἑκταξίς κατά Αλανών, Περίπλους Πόντου Ευξείνου, Περίπλους Ερυθράς Θαλάσσης, Κυνηγετικός.. Arriani Ars Tactica, Acies contra Alanos, Ponti Euxini Periplus, Periplus Maris Erythrae, Epicteti." Amstelodami 1683

Second edition of all the works of Arrianus with Greek original and Latin translation, in 8vo 19x12cm, contemporary full leather rubbed, head of spine chipped, upper joint weak, three engraved plates (folded engraved map of Red sea with tear), 450p. continuous pagination[4], text clean and bright, overall very good.

Although Arrianus works had been published since the 15th century, this edition is only the second of all of his works in the original Greek with Latin translations. Of particular importance are the two Periplus. The tours of the Black and Red Seas. Very early travel accounts for the Levant with precious information for the population, cities and monuments of the Roman era around the Euxine Sea and along the coast of Red sea. Arrianos was a Roman governor in Trebisond (Trapezounta, Trabzon) and knew very well the Black sea. His invaluable account was for many centuries the major source for these areas. Even Tournefort, in the early 18th century, did not have any other reliable sources to read before his travels towards Black Sea than Arrianus Periplus of Pontus Euxinus.



Lot. 6026..... Starting Price: 1200 €

Scharschmidt Carl: "Das zeitlaufftliche Kriegs-Spiel christlicher und unchristl. Potentaten, oder curioses Staats-Gespräch von der grossen Kriegs-Spiel der jetzigen Welt." Leipzig 1685

First and only edition, small in 4to 20x15,5cm, later vellum over boards, complete 81p., some very light uniform browning in the text, overall very good plus.

Carl Scharschmidt (1645-1717) was a German historian and traveler. It is not certain if he has visited the Levant earlier, but his interesting **account of the first years of the Christian war against the Ottomans (1682-1685)** reveal someone who had profound knowledge of several places in the Ottoman Empire. It is a first hand source for the creation of the Holy Alliance of Lintz and the contemporary Christian fight against the Ottomans. He had probably official reports from the Imperial Court about the course of the events. The work comprise also lengthy accounts about the condition, administration and the military and economic resources of the Ottoman Levant. The **second part of the book deal with the Venetian expedition in Lefkada, western continental Greece and their landing in Morea**. It is a very precious contemporary source for the events in the early 1680s and the condition of several parts of Greece those years. Not in Atabey, Blackmer or any other know collection. **Extremely Rare**



Lot. 6027..... Starting Price: 1800 €

PACIFICO Pietro Antonio, "L'origine della Morea, doue si descriuono tutte le provincie, l'origine d'essa, le città, il sito, i costumi di quei popoli...", Venezia e Milano, Marc' Antonio Pandolfo Malatesta, [1686] (). **FIRST EDITION**. 2 parts each with his own title-page. 12mo, pp. 6, [13], 96, 118. **Complete** including half-title and 2 title - pages, **1 folding map** of Morea and **18 copper plates** out text (some folding).

A rare and important description of the Morea in the wake of the Venetian successes against the Turks in the 1680s. Divided in two parts. The first part deals with historical and geographical information, very interestingly relating to local customs, with special reference to the rule of Venice. The second part focuses on the description of the most important cities of the 17th century Peloponnesus. The folded map, bearing the date 1685, depicts the entire peninsula with an indication of its regions. The eighteen plates depict some of the places described in the text: Corinth, Napoli Romania, Mistra, Maina, Zarnata, Kalamata, Passaua, Malvasia, Chielafa, Navarino, Modon, Coron, Belvedere, Antra Vida, Cast. Tornese, Patras, Sicionia, Leondari. The plans and provided information are considered historically important and accurate as **Pacifico spent many years studying the topography of Greece** from 1684-1688.

Contemporary marbled paper boards, modern addition of tape on spine. Front board detached, along with the added spine. Repair on lower right parts of the title pages, as well as on only marginal parts of some plates, not affecting the engraved plates.

Not in Blackmer, Atabey or Contominas. Very Rare.



Lot. 6028..... Starting Price: 2000 €

Coronelli Vincenzo Maria and Andrea **Parisotti**, "ISOLA DI RODI, Geografica - Storica, Antica e Moderna... Tomo Primo dell'Arcipelago", Venice, alla Libreria della Geografia sopra il Ponte di Rialto **1688**. [8], 430, [34]. The **Extremely Rare FIRST EDITION**. Complete including: **Frontispiece** (Allegorical representation of the Accademia Cosmografica degli Argonauti that Coronelli founded in Venice), **Engraved title page**, **Plate with the emblems of Cardinal Panfilio** Grand Prior of the Knights Hospitaller's in Rome, **PLUS 17 plates** (16 folding) including maps of the islands of the Dodecanese most of which were under the dominion of the Order of the Knights of Saint John in the Dodecanese, as well as views of fortifications on these islands and a plate depicting a prostitute of Rhodes. More analytically:

1) «Isola di Rodi», 2) «Concubina di Rodi», 3) «Citta di Rodi», 4) «Pro fide / Gran Mastro - Commendatore - Cavaliere», 5) «Isole delle Simie», 6) «Isola di Piscopia», 7) [Carchi e Limonia], 8) «Stanchiò, ò Stangiò», 9) «Isola di Stanchiò, ò Lango», 10) «Rovine di Fabbriche nel Scoglio Capra, ò Anticlare del Mare di Mandria», 11) «Li Nisary», 12) «Isola di Calamo nell'Arcipel», 13) «Forte Calamo», 14) «Caloiero dalla parte d' Ostro», 15) «Caloiero dalla parte di Tramontana», 16) «Fortezza di Lero», 17) «I. di Nicaria nell' Arcipel»

This edition was produced in collaboration with Coronelli's colleague Antonio Parisotti and produced under the umbrella of the "Accademia Cosmografica degli Argonauti", the earliest Geographic Society in Europe founded by Coronelli in Venice in 1684. This work intended to be the first of a series under the title "Arcipelago", describing the Aegean islands. However Coronelli & Parisotti, managed to conclude two such works: the current description of Rhodes and a second on Euboea (Negroponte), both printed in 1688. At the end of the book, it is included a 32 page appendix of a list of the members of the Academy of Argonauts, and a list of Coronelli's globes and maps offered for sale by Domenico Padoani.

Ex libris label. Mid 19th century binding. Occasional very light spotting. **An ETREMELY RARE edition in EXCELLENT CONDITION.**

References: For the book: Blackmer 411 (second edition, 1695), Contominas 170 (second edition), Atabey 289 (second edition), Weber II 819. For the maps included: Zacharakis 1129-1135, 1137, 1142, 1143.



Lot. 6029..... Starting Price: 2800 €

Grelot: "Relation nouvelle d'un Voyage de Constantinople enrichie des plans levez par l'auteur sur les lieux et des figures de tout ce qui l'y a de plus remarquable dans cette ville." Paris 1689

Third edition. Large 4to 26x20cm, contemporary full leather very slightly rubbed, spine richly gilt, internally very few marginal worming in few pages, complete [10], 306p., [2] and the 13 beautiful and famous copper engraved views, text and plates clean and bright, few folded plates with short, mostly restored, tears along some folds, overall very good.

An important work containing the earliest detailed plans of Saint Sophia and other monuments in Constantinople. Grelot stayed in Constantinople for several years and had the opportunity to study sufficiently the city. The **beautiful large panorama of the city** (90x30cm, an achieved by two copper plates) and the other splendid folded views characterized this work. By far the **best 17th century work for Constantinople**, and the first with so nice views. **The views of this edition** had been engraved from different plates than those of the first edition, also in quarto (the second was in small octavo with also different plates) and they are **slightly different**. The work appears rarely and **the third edition is paradoxically much more rare than the others**. Not in Atabey or Blackmer this edition (Atabey 527 and Blackmer 572 for the first). **VERY RARE**



Lot. 6030 Starting Price: 3800 €

Gottfried Kroniger Gobel Ricaut Sagredo: "Die neu-eröffnete Ottomanische Pforte: bestehend erstlichen in einer grund-richtigen und aus eigener Erfahrung gezogenen Beschreibung desz gantzen Turckischen Staats und Gottesdiensts.... Geschihten Ottomanischen Monarchen..." Augsburg 1694

First and only edition. FOLIO 33,5x22cm, contemporary full vellum slightly soiled, title in red and black slightly tear at edges, [10] 150p.567p.[78]. Complete with **ONE HUNDRED FIFTY SIX (156) copper engravings of the Levant**, of various size, in the text and 14 vignettes. Very light staining in few places, otherwise clean and fine. A very good copy.

A HIGHLY ILLUSTRATED PUBLICATION. Issued, with Imperial patronage, by Kroniger and Gobel in Augsburg, the Imperial seat, to celebrate the ongoing Christian victories against the Ottomans. This combine work is devoted to the Emperor. An extremely important and influential work which provides the most analytical image of the Levant of late 17th century and the full account of Ottoman affairs up to 1664, including most of the Cretan war (a continuation of the events, after 1664, had been issued years later, in a separate different publication, see Karamitsos auction 634, lot 3022). The initial part of the book is a comprehensive account of the Ottoman Levant (administration, society, trade, military etc) and **includes rare details from Ottoman contemporary statistics** of Anatolia and the Balkans, obviously taken from official census. **Many parts deals with Greece.** An important part of the book is devoted to the **Cretan war**, other part deals with **Nafpactos** naval battle or several other places or events in Greece (capture of **Negreponte**, **Rhodes**, **Cyprus** etc). A part of the account is relied on Rycaut and Sagredo histories. Most of the **copper engravings had been prepared by the best artists of the time** (many signed, other unsigned), especially for this Imperial publication and they had never been re-printed, except for around 15 engravings that are coming from Rycauts work (and had been used as vignettes) and very few other. Most of the drawings had been made in the Levant or from some who had been there, as their accuracy suggest, and **includes original fine views of several cities** (**Constantinople**, **Dardanelles**, **Halkida**, **Rhodes**, **Iraklio**, **interior view of Saint Sophia** etc) and several other places in the Balkans, many scenes of battles and naval battles, important persons (Kings, Sultans, officers), scenes of everyday life in the Levant etc. Most (but not all) of the material is original and unique. **EXTREMELY RARE**

Not in Atabey or Blackmer




Lot. 6031..... Starting Price: 2800 €

Andrea Marmora (Ανδρέας Μαρμωράς): "Historia di Corfu decritta da Andrea Marmora nobile Corcirese libri otto." Venetia Curti 1672

First and only edition. In 4to 22x17cm, contemporary full leather very slightly wear, additional engraved title, all the 8 engraved plates, including the famous 3 maps and plans, as called for, text clean and bright, overall very good.

Ανδρέας Μαρμωράς (Andrea Marmora 1618-1684) came from an old Corfiote family. After his studies in Padova University, fought many years with the Venetian army in the Cretan war and later, in the 1660s, he established the Academia dei Assicurati in Corfu, one of the first high schools in Greek territories. His major contribution is this publication, the History of Corfu which **covers from the mythical times up to 1669 all the events relating with the island**. It contains also an exhaustive list of all the prominent Greek families of Corfu since 1216 and many information for the contemporary Kerkyra of 17th century. It is a work of major importance. Firstly as an **invaluable source for the island of Kerkyra** during 16th and 17th centuries, because **Marmora was a native**. Second it is the first example of a comprehensive history of a local place in Greece, these histories will prevail later for many places of the Greek world. Third, it contains famous and precious maps, including the **first map of a Greek city ever drawn by a Greek** (Tolias, maps printed in Greek during the Age of Enlightenment no 4) and one of the very few maps of Greek islands drawn by a Greek before 1800 (Tolias no 2). Most importantly, it is **one of the very few travel accounts written by a Greek during 16th-18th centuries that was published that time**. A landmark for the Greek world. Atabey 774, Blackmer 1082. **VERY RARE.**



Lot. 6032.....Starting Price: 900 €

Zygomalas Theodose et Jean (Ζυγομαλάς Θεοδοσίος και Ιωάννης): "Itineraire de Theodose Zygomalas 1576-77 dans Notice bibliographique sur Jean et Theodose Zygomalas" par Emile Legrand. Paris 1889

First and only edition. Tall 4to 27x18cm, original papercover rebaked and back cover renew, complete all texts of Zygomalas Notice 201p. and the others, in total 436p., clean and bright, overall very good

First edition of **the earliest comprehensive travel account written by a Greek after the fall of Byzantium**. Emile Legrand discovered the only manuscript and other writings of Zygomalas among the papers of Stephan Gerlach (1546-1612) a German famous Theologian and traveler in the Levant who had many contacts with them. They have been published once, after a special conference of the Orientalists held in Stockholm, in 1889.

Ιωάννης Ζυγομαλάς (Jean Zygomalas, the father) was born in Venetian Nafplio in 1498 and came from one of the leading families of the city. He received high education in Padova, became high official of the Oriental Church in Constantinople and took crucial part in the dialogues with the newly established Protestants Churches when they had to turn to Constantinople after the middle of 16th century. Crusius was in constant contact with him, **Gerlach praised him and described in details in his Tagebuch their daily contacts in the 1570s**. Legrand found and published in this collection also the precious life of Stavrakios Malaxos from Nafplio (a unique source for 16th century Nafplio) and several letters of Jean Zygomalas (in original Greek)

Θεοδοσίος Ζυγομαλάς (Theodose Zygomalas, the son) was born in Nafplio in 1544, he quickly arrived in high rank in Patriarchal Church and in autumn of 1576 **had been charged by the Patriarch Jeremy to make a tour in several islands of the Archipelago, Greece and the western coast of Asia Minor**. Gerlach who was in Constantinople at the time suggested him to keep notices and write an itinerary. This testimony survived, as well as several other writings of Ioannis, he continued to have close relations with Gerlach after his return in Constantinople.

Theodose left Constantinople the 10th of October 1576, he visited Kallipoli (Gelibolu), Lapsakos, Tenedos, Nea and Palaia Phokea (Foca), Smirni (Izmir), Vryela (Urla), Neokastro(Kusadashi), Marmaris, Makri, Livisi, Kastelorizo and all the coast up to Attalia (Antalya) before turning west and visited Athens, Thiva, Megara, many islands of Archipelago (Lesvos, Chios, Limnos, Rhodos, Limnos, Imbros, several Cyclades and Sporades), all **his tour took more than a year**. In Rhodos he remarked several monuments now gone as the arsenal, in Myra he had visited the famous church of Saint Nicolas, in Anamourio he mentioned the churches of St Theodose and St Constantin, still standing then, now gone. **The detailed itinerary is a unique source, as Zygomalas was a Greek** and representative of the Patriarch, so it is well known that he was very well informed in all his steps. It has been **published in the original Greek**, with several other manuscripts of Theodose, as a report who Zygomalas wrote to the German Emperor about the harsh attitude of the Turks against the Greek church, a precious catalogue of the then very rich library of the Monastery of Trinity in Halki and more of twenty of his letters to Gerlach and others. **Extremely Rare**


Lot. 6033.....Starting Price: 3500 €

Antonides Theodore (Αντωνίδης Θεόδωρος): "ΟΛΥΜΠΙΑ dat is Olymp-speelen der GRIEKEN nageboost van der Romeinen uit Griekse schryvers opgehaalt door Theodorus Antonides." Groningen 1732

First and only edition, small 4to 21x16cm, contemporary full vellum very slightly soiled, title in red and black, complete [45],496p.,[48], text with some scattered slight browning, overall very good.

Theodore Antonides (Θεόδωρος Αντωνίδης), 1675-1745, came from a Flemish family claiming Byzantine descend from Morea who had escaped after the Turkish conquest in the 15th century. This publication is **the first ever comprehensive presentation of the Ancient Olympic Games**, well before anyone could focus on them. Antonides who had held before a minister position in his local city, had been always passionate with the ancient Greek world and especially with the corporal and spiritual frame of the Olympic games. **In this exhaustive study everything related with Olympia and the Olympic games has been carefully referred and investigated**. Only three copies survive in public libraries worldwide, one in the library of International Olympic Committee (IOC) in Lausanne, Switzerland. It has never appeared the last decades. **A milestone for the Olympic movement worldwide. Extremely Rare.**





Lot. 6034..... Starting Price: 900 €

Δαπόντες Κωνσταντίνος (Dapontes Constantin): “Ephemerides Daces ou Chronique de la guerre de quatre ans 1736-39.” Paris 1880

First edition. Tall in 4to 28x18cm. Three volumes, contemporary leather over boards, text clean and bright, complete: volume one 442p. **Greek original text**, volume two [64] 449p. French translation, volume three 176p. letters of Dapontes, index and notices. Fine condition.

Κωνσταντίνος Δαπόντες (Konstantinos Dapontes 1713-1784) was a Greek Phanariote, **one of the leading Greek historians of 18th century**. He stayed in Constantinople and in the courts of Phanariotes Princes in Moldavia, he was the secretary of Prince Mavrocordato for several years. He later became a monk in Athos. **The Ephemerides Daces (Δακικαί Εφημερίδες), a very lengthy account written in Greek, is a detailed description of several events in Constantinople and in the Ottoman Levant in the 1730s** mainly dealing with the Ottoman Russian war of 1736-39 and its impact in the Christian population of the Balkans but not only. As Dapontes was an eyewitness of all the events which he describes and additionally had first hand information from all the major Ottoman and Phanariote officials, his account is **a unique source for Constantinople and the 18th century Ottoman Levant**, its society, the administration, **the position of the Greeks and their contemporary view of the Ottoman Levant**, an aspect, about which, very few original information exist. The last volume is independent and provides the other letters of Dapontes and his bibliographical notice. **RARE**



Lot. 6035..... Starting Price: 1200 €

Βασίλειος Βατάτζης (Basile Vataztes): “Voyages de Basile Vatace en Europe et en Asie” .[Βασίλειος Βατάτζης: Περιηγητικόν]” (1732). Paris 1886

First and only edition (in an extremely rare scientific publication of late 19th century: Les Nouveaux Melanges Orientaux). The travel of Vataztes (113p.and two folding plates, including his famous map) is edited by Emile Legrand, a famous Orientalist. Large 4to 26x18cm, complete the travel account and its commentary and plates, 112p.and two plates (one folding), as call for, **text in original Greek and French translation**. Modern paper boards, clean, overall very good.

Βασίλειος Βατάτζης (Basile Vatace 1684-c.1745) was born in Constantinople and in 1700 was sent for trade by his father to Russia. After a long stay there, he had decided to **travel around Europe and Asia**. After several travels in Russia, the Caucasus, the Levant and Persia, in late 1720s he had become the first advisor of the powerful Shah of Persia. He had especially traveled a lot in **Central Asia**, an area almost completely unknown then and gives us precious information. **He had designed the first ever reliable map of this area** and he had arranged to be separately published, by Senex, with Greek inscriptions, in England in 1732 (Tolias 29). Only one copy remained (in The British Library) and the map has been exactly lithographed in this edition. The chaotic situation in Persia finally drove him to England. His travel account ,written in verses, had remained a manuscript. He had written also a story of Nadir Shah. **EXTREMELY RARE.**




Lot. 6036 Starting Price: 3500 €

Δορόσταμος Αθανάσιος (Dorostamos Athanasius): "Neueste Beschreibung derer Griechischen Christen in der Turkey, aus glaubwürdiger erzehlung Herrn Athanasius Dorostamus Archimandriten des Patriarchen zu Constantinopel." Berlin 1737

First and only edition. In 8vo 18x11cm, contemporary full leather slightly rubbed at extremities, spine richly gilt, complete [24] 380p.[28] and the 11 copper engraved plates (two folded), as called for, text clean overall very good.

Αθανάσιος Δορόσταμος (Athanasios Dorostamus c.1690-1750) was born in Patras and received the basic studies of that age to become a priest of the Orthodox Church during Venetian rule in Morea in the very early 18th century. He became diaconus in Patra and in his youth traveled to Damiatta in Egypt and later visited the monastery of Sina and Jerusalem. In 1715, during the recapture of Peloponessus by the Turks, a janissary made him prisoner in Nafplio, but he finally escaped in Smyrna and from there to Constantinople where he entered to the Patriarchal circles. He had been sent later as Patriarchal envoy by Patriarch Jeremias (1716-1726) in Moldavia, where he spent time in Braila and had visited the still thriving Greek communities in Crimea where he negotiated the freedom of several Orthodox Russian slaves from the raids of the Tatars. In Moldavia he became Archimandrite and **traveled extensively in the Balkans during the 1720s** to settle differences between Christian bishops. He had visited Seres, Didimoticho and several other places in Macedonia and Thrace. All these journeys are described in his account. With the change in Patriarch in 1726 he lost his influence and retreated to Mount Athos where he spent several years. As a previous hard traveler he soon started to visit Greek communities in the Levant and abroad to collect money (ζητείες), mainly for the purchase of Greeks enslaved by the Turks. In 1735, this activity brought him in Berlin where he became friend with Jacob Elssner (1692-1750), a German Theologian and Counselor of the Prussian King, who convinced him to write a **detailed account for the state of the Greek Christians in the Ottoman Levant**. The **plates** have been drawn by Dorostamos himself, who, as many monks of Mount Athos, was familiar with painting and have been engraved by Schmidt. They represent a **fine example of 18th century popular Greek painting**. Most of the few surviving copies missed the plates, here present and complete. **It is a fine travel account for 18th century Greeks in the Levant written by a Greek.** Blackmer 546, not in Atabey. **Extremely Rare.**



Lot. 6037..... Starting Price: 2200 €

Monconys B.: "Voyages de M. de Monconys conseiller du Roi divises en cinq tomes." Paris 1695

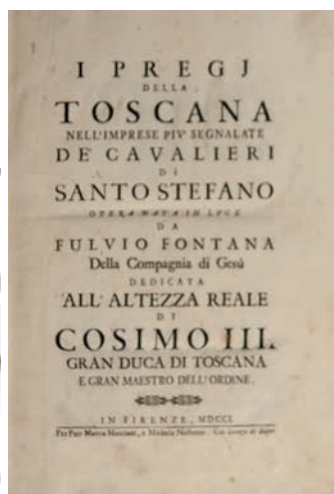
Second edition, 5 volumes in 8vo 17x10cm each, modern binding carta rustica, complete: engraved frontispiece 538p., 374p., 346p., 534p., 546p. [62] and all the **51 engraved plates**, as called for, few plates loose, text with few scattered browning or occasional spotting, overall very good.

Balthasar de Monconys (1611-1665) was a French traveler diplomat and physicist. His **extensive voyages took him to Constantinople, all around Anatolia, to Syria, Palestine, Egypt**, as well as in several places in western Europe. Reflecting his education in the natural sciences, **Monconys Voyages is of considerable interest for the Levant for its observations on natural history, chemistry, physics, astrology and antiquities (Atabey)**. He traveled extensively in Asia Minor in mid 17th century, a date with extremely few travel accounts for Anatolia and was among the first to visit Baalbek. **Highly illustrated with fifty one (51) copper engraved plates, the plates of this edition are different from the previous edition of 1664.** The work includes also an account of the murder of the Ottoman Sultan Ibrahim in 1648. Atabey 824, Blackmer 1695. **Very Rare**



Lot. 6038..... Starting Price: 1000 €

[Παυσανίας / Pausanias] "Παυσανίου της Ελλάδος Περιήγησις, hoc est Pausaniae Graeciae Descriptio Accurata", Lipsiae (Leipzig), 1696. Folio, pp. [26], 898, 899-943 col., [76]. Contemporary full calf, 6 raised bands on spine. Richly gilt on spine, large coat of arms "crown, lion, 2 stars" in gilt on both covers. Red edges. Bumped corners, rubbed, wear along edges, joints and heavy wear of spine with small leather parts chipped. Foxing of the Index part. Title-page printed in red and black, engraved title-vignette. **A fine edition and an estimated translation of Pausanias main work.** The work is yielded as the very best Pausanias-edition and is renowned for its elegance and usefulness. "Édition estimée" (Brunet IV, 455). This edition has the advantage of being divided into chapters, with the arguments prefixed to each book, and the notes of Xylander and Sylburgius accompanying each page. The travel account of Greece by Pausanias (110-180 A.C.) is one of the first comprehensive travel accounts in human history. Describes in high details Peloponnesus and some other parts of Greece. A basic source for Roman Greece.




Lot. 6039..... Starting Price: 3300 €

Fontana F.: "I pregi della Toscana nell imprese piu segnalate de Cavalieri di San Stefano ottera data in luce da Fulvio Fontana." Firenze 1701

First and only edition. Folio 36x25cm, full contemporary vellum slightly rubbed, manuscript title on spine, 260p., 22p., 37 full page copper engravings as called for, few staining in some places, wide margins copy on strong paper, text clean and bright, overall very good.

The order of Knights /Cavalieri di San Stefano was a military-religious Toscan unit which was founded in 1561 with **main goal to fight the Ottomans in Eastern Mediterranean**, where they represented a great danger in the 16th/17th centuries. The Knight did several incursions in Aegean islands controlled by the Turks and many times attacked the Ottoman coastlines in Greece and Anatolia between the 16th and 18th centuries. The order started to decline by the end of 17th century and this publication, a precious extensive and luxurious one, was a celebration of the many victories of the order the previous times, an effort to prevent its dissolution. Nevertheless the last military operation of the order date in 1719. The publication mostly covers operations in the Greek Archipelago and beyond the military account of each operation, with many information on Greek topography on the time, population, customs etc, **is richly illustrated with 37 Folio full page fine views, from original drawings, of naval battles and many views of places in the Archipelago**, as Skiathos, Hios, Halkida, Karystos and in several other places around Greece, as in Preveza, in Anatolia (Sistos, Anamourio etc).The drawings have been made by eyewitness of the events, as the accurate description of the city of Chios, of Preveza and Skiathos landscapes and other places suggest. Atabey 441, not in Blackmer. **Very Rare**




Lot. 6040.....Starting Price: 680 €

Procopii Caesariensis: "Ανέκδοτα seu Historia Arcana." Helmsstad 1654. Second edition, in 4o 20x17cm, contemporary vellum over boards slightly rubbed, manuscript title on spine, complete [103p.]304p.,[26p.],171p., **Greek original and Latin translation** side by side, extensive comments in Latin, paper slightly browned, overall very good condition. Procopius (c.500-after 565) was a prominent Byzantine scholar, he is commonly classified as the last major historian of the ancient world. His **Secret History (Ανέκδοτα)** deals with **6th century Byzantine history and society**. The work claims to expose the secret springs of the Byzantine ruling class. It is highly praised today as a major source. **It was discovered only in early 17th century** in the Vatican Library and firstly published in 1623 by Nicolaus Alamanni. In this second edition, extensive notes of 371p. had been added by Heichel, a professor of ancient Greek at Helmsstad. Very early edition of one of the most famous works of Byzantine legacy. **The discovery of Procopius secret history manuscript and its publication changed a lot the understanding of Byzantine middle 6th century society and history.**



Lot. 6041.....Starting Price: 850 €

"ΣΤΡΑΒΩΝΟΣ ΓΕΩΓΡΑΦΙΚΩΝ ΒΙΒΛΟΙ ΙΖ / STRABONIS RE-RUM GEOGRAPHICARUM, LIBRI XVII", Amstelodami, J. Wolters, 1707. 5th edition in Greek and Latin of the most famous work of ancient geography. Complete in two (2) **FOLIO** volumes, (33x21cm), pp. 1329 in total. Half title, fine allegorical engraved title page, title page in red and black with woodcut printer's device. Full contemporary calf with 6 raised bands on each volume and decorations in gilt. Noble coat of arms "three lions passant" on both covers. Internal very clean. Wear along edges, joints and spine upper & lower parts. A fine overall copy. This edition is fully based in the famous 1620 Paris edition of Strabo's "Geographia", by Cabouson, who had reworked the text based in 4 different newly then discovered manuscripts. That was an edition with great impact and met commercial success. **Strabo's editions in Greek are only five before the 19th century and considered rare.**



Lot. 6042.....Starting Price: 850 €

Tournefort P.: "Relation d'un Voyage au Levant fait par ordre du Roy contenant l'histoire de plusieurs isles de l'Archipel, de Constantinople, des cotes de la Mer Noire, de l'Arménie, de la Georgie et de l'Asie Mineure." Lyon 1717

Second edition and first in octavo, published the same year as the first in Paris. Complete 3 volumes in 8vo. Contemporary full leather slightly rubbed, upper cover of volume three almost detached, text clean, overall very good. Three volumes with 153 beautiful copper engraved plates, drawn by Claude Aubriet, a skilful painter who accompanied Tournefort in the Levant. The **plates depict numerous views of towns, people and monuments of Greece and Turkey**, as well as flowers of the Levant. Tournefort (1656-1708), who was a famous botanist, was sent in 1699-1700 to the Levant in a secret mission by the French King on the pretext of botanic researches. He had visited many Greek islands, Constantinople and he was the first to visit and prepare a detailed travel account for the Pontus region and the interior of Anatolia. **A classical and influential travel book for Greece and the Levant.** Atabey 959, Blackmer 1318 (for the Paris edition)



Lot. 6043.....Starting Price: 850 €

Bianchi V.: "Istoria della pace di Posaroviz." Padova 1719

First and only edition. In 4to 24x17cm, contemporary vellum over boards, title in spine slightly rubbed, complete: full page engraved frontispiece, [10] 236p.,[4], text clean and bright, overall very good.

Vendramino Bianchi (1667-1738) was a Venetian diplomat, originated from Padova, who took part early 1718, as the representative of Venice, in the negotiations between the Ottomans, the Venetians and the Austrians, with the meditation of other European powers to end the war, which have been held in Pasarowitz in Serbia. The treaty of Passarowitz (July 1718) is a very important treaty for the Greek world of early 18th century, as it excludes the Venetian presence from the Greek Archipelago after many centuries and shifted the main attention of the leading European powers directly to Greece. **Bianchi signed himself the treaty on behalf of Venice.** The Austrian intervention save Venice in 1716 and permit to the Venetians to keep the Ionian islands and to form a chain of Venetian enclaves in western Greece (the Venetian Continente). This peace was longstanding regarding Greek areas up to the early 19th century. **The book described in details the situation in Greece from 1714 to 1718, focus in the events of 1718 and the concrete conditions of Greece** and the Balkans that time, in many aspects. Many Greek areas are mentioned, as Venice abandoned all Peloponessus, several places in Crete, Aegina and Tinos, with several information regarding Greek cities, castles, villages, population, trade activities, economic impacts etc. **An account full of valuable information for Greece, written by the diplomat who negotiated peace.** Not in Atabey, Blackmer or any other known collection. **Extremely Rare.**



Lot. 6044.....Starting Price: 600 €

Gaius Plinius Secundus, Jean Hardouin (ed.), "Caii Plinii Secundi **Historiae naturalis libri XXXVII**", Paris, typis A.-U. Coustelier, 1723. Small Folio (26 x 39cm). Complete in two (2) Volumes including the Index Primus Geographicus. pp. [30], 790 + 1289, [1]. Including a **folding map** and **11 full-page engravings** of medallions and ancient coins. Wonderful chapter and initial engraved vignettes & ornaments. Contemporary full calf, red edges, spine with raised bands and rich decorations in gilt. External wear along extremities and small losses at corners. Losses of spine upper and lower parts. Occasional spotting inside. **Gaius Plinius Secundus** is considered one of the foremost authorities on science in ancient Europe. Pliny's great encyclopedia of nature and art in 37 books, the *Historia Naturalis*, is the only one of his works that has been preserved. Very scarce edition, edited by the French jesuit & classical scholar **Jean Hardouin**. On the advice of Jean Garnier, Hardouin edited Pliny, a task that required five years to complete.



Lot. 6045..... Starting Price: 780 €

Curtius Rufus: "ALEXANDER MAGNUS et in illum commentaries Samuelis Pitisci, con antiquitates Persarum, Macedonum, Pheonicum, Carthaginesium, Romanorum, Indorum." Hagae 1728

A fine edition edited by Samuel Pitiscus (1637-1727), a famous Dutch historian and classicist. This second (first in 1708) Pitiscus edition has different plates than the other editions of Alexander the Great histories. Highly illustrated. Full contemporary vellum very slightly rubbed, inside fine. In large 8vo 22x13cm, complete: portrait of Samuel Pitiscus, engraved frontispiece, title, 103p., 855p.[138], 4 copper engraved maps and 12 copper engraved plates of views (several folded), overall very good.

Alexander expedition remains one of the earlier and largest travel accounts in human history, as he explored vast territories around the Levant and further in Asia. Outside the battles and the political events, the account includes fine descriptions of people, lands, roads, customs and cities. An invaluable source. This publication is richly illustrated with 4 maps of Greece and the Levant (none of in Zacharakis) and many beautiful plates with views of an exotic Levant, drawn by the best Dutch artists of the time. RARE





Lot. 6046..... Starting Price: 420 €

Pausanias: "Voyage historique de la Grece." Amsterdam 1733

Second Gedoyne edition of Pausanias, in 8vo, 17x10cm, 4 volumes complete: 376p., 359p., 368p., 475p., and the 3 folded maps and 4 folded plates, contemporary full leather slightly rubbed, overall very good condition.

One of the earliest travel account in human history, Pausanias travel in Greece during the early Roman times. This elegant French edition is adorned with fine maps of Greece by Buache and beautiful views. One edition which boosted philhellenism in Europe in early 18th century



Lot. 6047..... Starting Price: 3300 €
 Pococke R.: "A description of the East and some other countries...Observations on Egypt Palestine or the Holy Land, Syria, Mesopotamia, Cyprus and Candia.Asia Minor, Thrace, Greece..." London 1743-45

First edition, big FOLIO (42x26cm), three volumes in two complete, blindstamped calf antique, some light browning and spotting in few places, engraved vignette, engraved pictorial dedication leaf and all the **178 copper engraved plates and maps, mostly full folio page**, in very good condition, several folded, title repaired at margins, plate 16 with few defects, overall very good.

Pococke travelled in the East from 1737 to 1740. The first volume describes Egypt, the second **Cyprus, Greece, the Archipelago, Constantinople**, Syria and Asia Minor. Gibbon praised a lot this work (Blackmer). It is a valuable source of information for the exact appearance of many monuments in Greece (including many monuments of Athens) and the Levant during early 18th century. One whole chapter is devoted to Cyprus. **The impressive size, for its time, of the beautiful copper engravings make this fine travel account one of the most illustrated for the Levant ever produced and includes fine views and maps.** Atabey 965, Blackmer 1323. **RARE**



Lot. 6048..... Starting Price: 580 €

Seran de la Tour A.: "Histoire d Epaminondas general des Thebains, avec des remarques critiques et historiques et les observations." Leiden 1741

First and only edition, small 8vo 16x10cm, contemporary full leather slightly rubbed, upper joint weak, complete [62], 350p. [2] and the famous folded map of Greece by Bellin, text clean and bright, overall very good.

A very rare account, one of the very first worldwide of comparative examination of military events through different spectacles which mix military history and history of geography. Seran de la Tour, a French historian of the enlightenment century passionate with the first defeat of the Spartians, the invincible army of the antiquity, tried to examine the reasons and edited the campaigns of Epaminondas through a new prisma. He tried to examine factors of geography and swift military tactics, with identification of concrete places. The historical events and the used military tactics have been analyzed in contrast with the his contemporary ones. For this reason the author had asked from Bellin, the best French Geographer of his time to provide a **new map of southern Greece**, the place of the described events. It was the best possible map of its time based on all the available measurements of the French Depot (as Bellin was its director) for the coastlines and of several travelers and the previous Venetian measurements for the interior of the lands. Every military battle has been analyzed within this context and the figure of Epaminondas has been praised, as an illustrious man. **RARE**



Lot. 6049..... Starting Price: 580 €

Lenglet Du Fresnoy: "Geographia Antiqua et Nova or a System of Antient and Modern Geography with a set of maps." London 1742

First edition. Tall in 4to 27x21, contemporary full leather rubbed, upper cover detached and leather damaged severely, internally text clean and bright, complete [10] 157p., [18] and the **thirty three (33) copper engraved folded maps**, few maps misfolded or with small marginal tears, two with few ink residue, overall good.

First edition in English of Lenglet comparative geography of ancient and modern world, a very important geography for the middle of 18th century. **All 33 maps are new engravings signed by Seal**, although they follow Strabo geography principles as already established by Cellarius. All maps are folded around 35x20cm each. Many maps **cover the Greek world**. **One of the Geographies which heavily influenced the education of the enlightenment century generations and boosted philhellenism.**



Lot. 6050..... Starting Price: 850 €

Διοδώρου του Σικελιώτου: “Βιβλιοθήκης Ιστορικής τα Σωζόμενα.” Amsterdam 1746

Big Folio edition. 41x26cm, full contemporary leather very slightly rubbed, spine richly gilded, complete two volumes, engraved frontispiece, engraved portrait of the editor, half title, title in red and black [34] 731p., [4] , 666p. [84], **Greek original text and Latin translation in parallel**, text clean, overall very good.

Diodorus Siculus (Sikeliotis, from Sicily) was an ancient Greek historian who lived in 1st century BC and wrote a famous history important for the Hellenistic times and the rise of Rome. Much, but not all, of his work has been preserved and rediscovered gradually over the centuries, several parts can be located also in Photius works and the excerpts of Porphyrogenetus, edited only in early 20th century. Still, parts are missing. **It is a very important source for the history of geography and provides exceptional details for the Levant of the Hellenistic time.** Diodorus selected the name Bibliotheca in acknowledgment to the fact that he was assembling a composite work from many sources and **its history has preserved precious accounts of ancient writers on geography of the Levant whose works had been lost.** This edition of 18th century had been prepared by Wesseling after the discoveries of new manuscripts with parts of the work and is more complete than the previous, as **Diodorus Historia was completed slowly over the centuries. An interesting copy.** Scarce



Lot. 6051..... Starting Price: 1600 €

Guerres M.: “Moeurs et usages des Turcs, leur religion, leur gouvernement civil, militaire et politique avec un abrégé de l’histoire Ottomane.” Paris 1747. Second edition (with Merigot inprint) which appeared almost simultaneously with the first (with Coutelier inprint), **practically a second issue of the first edition**, in 4to 25x20cm, two volumes, contemporary full leather, spine richly gilded, complete, volume one: engraved frontispiece title in red and black [26] 453p., [16], volume two: engraved frontispiece title in red and black [10] 537p., [2] and all 28 copper engraved plates in the two volumes, some folded. Text clean and bright, overall a fine set. **Brunet states that Guerres’ Ottoman work**, an exhaustive presentation of the Ottoman society in the middle of 18th century, **it is of considerable interest for its plates** which were engraved by Duflos after designs by Boucher and Halle and which consist of **fine views and scenes illustrating Ottoman characters and costumes and impressive scenes of Levant life.** They also include a fine folding panorama of Constantinople after Grelot. The book **is highly illustrated and the plates are particularly charming according to Atabey.** Atabey 534, Blackmer 762. Scarce




Lot. 6052..... Starting Price: 1300 €

Ralamb: "Kort beskrifning om thet wid then Constantinopolitaniske resan ar foreluppit." Stockholm 1679

First edition, in 8vo 20x16cm, early 19th century leather over boards, text rather browned as in all copies due to the quality of the then used paper, ex libris of Biblioteca Charles Jedvard an important Swedish statesman of early 19th century, complete 93p. [12], overall very good.

Claes Ralamb (1622-1698) a Swedish diplomat led an embassy to the Sublime Porte in 1657-58. He even acquired, in Constantinople, a fine manuscript album of Levantine costumes (now in Swedish Royal Library). **He kept a detailed daily calendar of his travel to Constantinople**, his stay there and his return. His travel was from early 1657 to April 1658. It is an invaluable source of information, as he describes in meticulous details all the ceremonies of the Ottoman Palace in the peak of the Ottoman power, the state administration, the protocol, the life in Constantinople and its mixed society. Ralamb was educated and as a diplomat and a representative of a friendly for the Ottomans country, he was quite free to travel around and evaluate what he saw. **A very interesting travel account of the 17th century.** Atabey 1010, not in Blackmer. **Very rare**




Lot. 6053..... Starting Price: 1200 €

Niebuhr C.: "Description de l'Arabie d'après les observations et recherches faites dans le pays même." Copenhagen 1773

First edition in French. In 4to 26x21cm, contemporary leather over boards, rubbed, spine scuffed at some parts, text clean and bright, only very scattered marginal water stain in few pages at the end, complete half title, engraved title vignette, [46], 372p. [2] folding genealogical plate and all the 24 plates, 9 folded, including maps, some with fine outline colors. Overall very good

Carsten Niebuhr (1733-1815) a cartographer and mathematician **became one of the greatest explorers of the 18th century.** He took part in the great Royal Danish **Arabia** scientific **expedition** prepared by the Danish king and was the only one who survived and returned. **The fifteen members team arrived in Constantinople in spring 1761 and spent time there.** A new map of the city had been prepared and several monuments studied scientifically. Before their arrival in Arabia through the Red sea in early 1763 the team traveled to Egypt and Sina. Arabia proved to be a very dangerous place for the Danish team. **Only Niebuhr survived** and arrived in Bombay in 1764 but he continued his own journey, in Persia visiting Persepolis in 1765 and had return through Bagdat and Haleppo in Palestine. **After a visit to Cyprus he crossed Anatolia and through Proussa reached again Constantinople in late 1766** and Copenhagen in 1767. Niebuhr production during this expedition is impressive. **He prepared several maps and charts of unknown then places**, practically they were the first reliable scientific maps of the Red sea, of Yemen and most of Arabia. He completed also **28 town plans of significant historical value** because of their uniqueness for that period. Atabey 873 (this edition) not in Blackmer. **Very rare.**



Lot. 6054..... Starting Price: 2800 €

Lundstedt Gustaf: "Beskrifning öfver seglingen genom Grekiska Archipelagen, Dardanellerne och Constantinopels canal Marmara sjön, Svarta och Asovka hafven... vid Bosphoren." Stockholm 1821

First and only edition. In 8vo 20x12cm, publishers hard blue papercovers slightly faded, contemporary manuscript title on spine, spine with some wear, internally clean and bright, complete 81p. and one folded plate, as call for, overall very good.

Gustaf Lundstadt was a Swedish captain who traveled in the Greek waters and the Black sea in 1818 and 1819. He kept a detailed calendar during his travel. The start of the Greek revolution in 1821 and the widespread interest for Greece, made him publish his travel account in Stockholm. Lundstadt was an experienced seaman, he had traveled in the Atlantic and Pacific oceans before and he made also many useful nautical remarks for the Greek waters, still largely uncharted. **Very few detailed travel accounts written by mariners have survived**, fewer have ever been published, **almost none for the Levant.** **Lundstedt arrived in Greece** at Kithira and stayed briefly in **early 1818**, from there he visited Milos, Kythnos, several other of the Cyclades and Pireas. He passed Cavo Doro in Evia and crossed the Aegean to Tenedos where he stayed for many days. A lengthy account on Kallipolis in Thrace and many other places around the sea of Marmara (Iraklia, Silivria, Artaki, Aloni, the Princes islands) followed. He provides a fine and **very precise description of Constantinople in the eve of the Greek revolution.** He continued later in 1819 in the Black sea visiting several ports around and mentioning the presence of Greek population almost in all places. This account has been published only once and in Swedish. Only three copies survived in public institutions worldwide (Stockholm Library, British Library and Princeton), never has it appeared in any auction at the last 45 years and seems to be absent in all important private collections (Atabey, Blackmer etc). **AN EXTREMELY RARE TRAVEL ACCOUNT FOR GREECE AND THE LEVANT written by a MARINER.**



Lot. 6055..... Starting Price: 900 €

Berggren J.: "Resor i Europa och Osterländerne." Stockholm 1826-1828

First and only edition, In 8vo 20x12cm, three volumes, contemporary leather over boards, complete 375p., 558p., 70p., 140p., 112p. and 9 plates, including three maps, some scattered spotting in few pages, overall a very good set.

Jacob Berggren traveled in Greece, Cyprus and the Levant in 1819-1820. He arrived in Corfu and continued to Koroni where its ship found refuge, as the mariners were afraid by the vronda (βροντή, written like this). He spent some time in **Archipelago**, visiting Kithira, Milo, Idra, Kea and Chios where he met the families of Petrokokkino, Ralli and Negreponte. From Chios visited briefly other islands of Northern Aegean, as Mytilini, Imbros and Samothraki and learned a few Greek words (λουλούδια.). He arrived in **Constantinople** and then followed a very lengthy account, almost exhaustive, around 100 pages, of the Ottoman capital, a very detailed picture of contemporary life, monuments, populations and trade of the city and its surrounding places. **In summer 1819 left by sea and visited Cyprus** in his way to Syria, **reaching Limassol on the 5th of September** where he met Karalambidi and Frankudi before his reception by Constantino Peristiani, the Swedish Consul. He stayed enough in Cyprus to provide detailed description of Larnaca and few other places. His **Cyprus account**, around 15 pages is emotional as it was written just after the tragic events of 1821 and several of the people he met in 1819 were gone shortly after. He provides lengthy travel accounts for several places in Syria, Palestine and Egypt, places that he visited during 1820. He copied several Greek inscriptions. His precious account was never translated. Not in Atabey or Blackmer. **Very Rare**




Lot. 6056.....Starting Price: 480 €

Algarotti: "Brieven ..en krygsmagt van Russland benessens een verhaal van den Russischen oorlog tegen de Turken in der jaare 1735." Harlingen 1770

First edition in Dutch. Small 4to 23x14cm, contemporary leather over boards slightly rubbed, complete half title, title in red and black, 252p., overall very good.

Francesco Algarotti was an Italian diplomat in Dutch service in the Ottoman Empire. In his lengthy account, in form of letters, deals with the rise of Russia's power in the Levant as a potential protector of the orthodox populations and the Russo-Turkish war of 1735-38 that made clear that the Ottoman Empire was in decline and not far from a sudden collapse. The account had been published in 1770 when the Ottoman collapse was a possibility after the new Russian victories. Not in Atabey or Blackmer. **RARE**

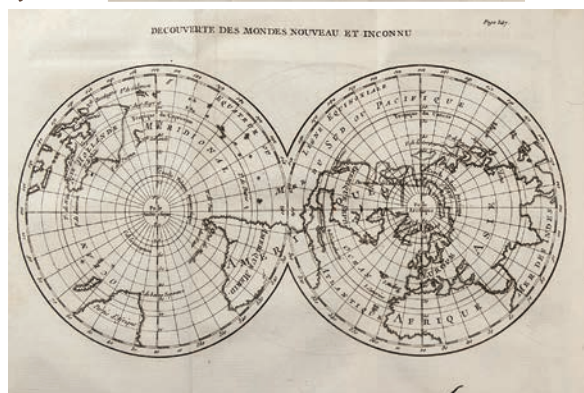


Lot. 6057.....Starting Price: 1200 €

Caminer: "Storia de la Guerre Presente tra la Russia e la Porta Ottomana." Venezia 1770

First and only edition, in 8vo 20x14cm, eleven volumes bound in five, modern binding, large uncut copy, some marginal scattered water stain, text mainly clean and bright, 27 copper engraved plates, some folded, without the large separately printed maps, as usual, overall very good.

Caminer wrote in Venezia a contemporary history on the ongoing war between the Russians and the Turks in a kind of continuous series. **The events of 1770** made a profound impression in Europe. The Russian victories at the **naval battle of Cesme** and in the Balkans, the crash of the Tatars allies of Turks in the Black sea, the landing in Morea and **the Orloff rise of the Greeks have been described in detail in this publication, from first hand information**, as the Russian fleet of Mediterranean was based in Livorno, Italy. The accounts include many more information for Greece than military accounts, as condition in besieged cities, trade and economic impacts, social unrest, population estimation etc. Modern research reveals that several of these publications, including this one, have been largely supported financially by the Russians in order to glorify their victories and push Venice in the combat but mostly to prepare the public opinion of the western countries for the necessity of Russia's intervention to save the Christians of the Levant and justify their strange first appearance in the Mediterranean. Caminer story is **richly illustrated with beautiful engravings of the main persons involved, views of cities, battles etc.** Not in Atabey or Blackmer. **RARE**




Lot. 6058.....Starting Price: 580 €

Mornas B.: "Cosmographie Methodique." Paris 1770

First edition. In 8vo 20x12cm, contemporary full leather slightly rubbed, complete 543p. and **21 engraved plates**, several folded, text clean and bright, plates fine, overall very good.

First edition of the famous Mornas Cosmographie, a landmark of the enlightenment century. Buy de Mornas was the Geographer of the French King that time. He prepared a cosmography, a geography of all the continents (several maps included) adding many astronomical data and measurements, information for the climate, the seas, the polars, generally everything related with the earth (cosmos). Of particular importance are the polar maps and the Australia mapping, just before Cook's discoveries. **It was a different approach than the traditional geographies up to then and found the modern concept of interlinked studies regarding Geography.**
RARE



Lot. 6059.....Starting Price: 850 €

Bahrheit: "Vaticinia Turcica oder Weissagungen von Turkischen Reiche, von Alters von einigen Mannern verfetiget, nunmehr zur Erlauterung des sogenannten Turkenkrieges von einem Liebhaber der Wahrheit ans licht gestellt." Berlin 1772

First and only edition, in 8vo 18x11cm, modern hard paper-covers, complete 72p., some light browning and worming with loss of some letters in several pages, some pages stabilized, overall almost very good.

One of the rarest and strangest account for the Levant. As the Russians advanced and the final crushing of the Ottomans was very probable during the war of 1768-1774, this account, published in 1772, tried to remind that **the fall of the Ottoman empire was a long time prophecy** and the time to be fulfilled was approaching. He provides **unique information for the Levant**, even a letter of **Mavrocordatos**, from 1710, a minister of the Porte that time, to **Scarlatos** family in Greece mentioning a possible Russian effort to attack Constantinople via the Dardanelles and that the Ottomans will be defeated. That was the situation in the early 1770's. Only three copies in public libraries worldwide (two in Germany) and seems that it has never appeared in the last 45 years. **EXTREMELY RARE.**




Lot. 6060..... Starting Price: 160 €

Pococke R. "Voyage en Orient." Neuchatel 1773

Second edition in French. In small 8o, 16x10cm. Two volumes (out of 6) but covering all the travels in Greece and Anatolia (the other volumes covered Egypt Syria and Palestine). Contemporary leather over boards slightly rubbed, internally clean and fine. Complete, 431p,447p., this edition has not any plates. A very good set.

Pococke traveled extensively in the Levant from 1737 to 1740, visiting Egypt, Greece and Anatolia. The narrative of his journey to the Levant is among the best description of the Levant in the 18th century. The two **French editions are scarce**.

Not in Atabey or Blackmer this edition.




Lot. 6061..... Starting Price: 900 €

Kleeman: "Voyage de Vienne a Belgrade, a Klianova... dans la Crimée et de Kaffa a Constantinople au travers la mer Noire avec le retour par Trieste." Neuchatel 1780

First edition in French. In 8vo, 21x13cm, contemporary full leather spine very richly gilded, joints restored, text clean and bright, complete 246p., overall very good.

Kleeman traveled, for trade, via the Danube to **Crimea**, exactly at the beginning of the war of 1768-1774. He was an eyewitness of the fall of the Crimean Chanate and his testimony for the historic events which changed the area is unique. He escaped to **Constantinople** just before the Russian invasion and after traveled to **Smyrna** and the **Greek Archipelago**. A fine travel account in the Levant during an historical time. **RARE**

Atabey 638 (this edition)



Lot. 6062..... Starting Price: 2600 €

Choiseul-Gouffier: "Voyage de la Grèce." Paris 1782

First edition. First Volume (the second one has been published from 1809 to 1822). **BIG FOLIO 52x36cm**. Contemporary full leather rubbed at the covers and joints, spine richly gilded. Large copy, uncut. Complete: half title, title, [14], 2 unnumbered maps, 204p. and the splendid **one hundred twenty six (126) folio copper engraved plates**. Some scattered spotting in few places, otherwise very good.

An impressive publication for the 18th century Greece. Choiseul-Gouffier traveled in the Levant in 1776. He took with him a team of artists, geographers and other scientists. Hilaire, a very skilled painter drew most of the fine views, Kauffer, a trained cartographer sketched the maps. The party visited Morea, many islands of the Archipelago, the coasts of Asia Minor and finally Constantinople. The first volume is remarkable philhellenic in tone. The author unreserved admiration for Greece and its people combined with the skills of Hilaire's recreation of landscapes and costumes was received with great enthusiasm by the French and boosted Philhellenism. **Richly illustrated with one hundred twenty six (126) folio copper engraved plates with fine views of Greece and the Levant.**

Atabey 241, Blackmer 342



Lot. 6063..... Starting Price: 330 €

Tott: "Memoires du Baron de Tott sur les Turcs et les Tatars." Maestricht 1785

In 8vo, 17x11cm, contemporary leather over boards, slightly rubbed spine richly gilded, complete 4 volumes in two, complete 195p., 211p., 171p., 141p., text clean and bright, overall very good.

Tott stayed twenty years as French Consul in the Levant. He traveled to Cyprus, Crete and several other islands. He had been convinced that the preservation of the Ottoman Empire was for the interest of France. But he provides accurate accounts for the situation of Christians and of the customs, life and administration of the Ottomans.



Lot. 6064..... Starting Price: 580 €

Mouradja D Ohsson: "Tableau General de l Empire Othoman." Paris 1788-1791

Second edition (first in octavo). Volumes I, II and IV (both parts of volume four), in total four parts in three volumes, only four volumes have been published up to 1820s. In 8vo 19x13cm, contemporary leather and contemporary leather over boards slightly rubbed, 432p., 573p., 762p. half title, title, 573p., and twelve (12) engraved copper plates, interior clean, overall very good condition.

Ignace Mouradja d Ohsson (1740-1807) was an **Armenian** born in Constantinople who worked there for several years in the Swedish embassy. He **wrote the most comprehensive work for the Ottoman Empire at the end of 18th century**. As he could speak and read all the Levant languages he was able to mass first hand material from different sources. He describes the Muslim society in meticulous details and their religious manners. The original plates of this book provide a vivid image of the 18th century Ottoman Levant. **All d' Ohsson publications are very rare.**

Atabey 847 (incomplete and with only 2 engraved plates in total), Not in Blackmer this edition.



Lot. 6065..... Starting Price: 780 €

Craven: "A journey through the Crimea to Constantinople." London 1789

First edition. Tall in 4to 27x22cm, contemporary full leather rebaked, text and plates clean, complete:327p., frontispiece & 6 engraved plates, moderate soiling & few wear to binding, endpapers replaced, overall very good

A vivid account of travels to the Levant, **Greece, Constantinople** and Crimea, written in the form of letters addressed from Lady Craven to her future husband, the Magrave of Anspach. In Constantinople she stayed with Coiseul-Gouffier and the letter forty-five contains comments on his activities as a collector. "Lady Craven is said to have been the first woman that descended into the grotto of Antiparos". (Cox). She was anyway **one of the very first women who published her travel account for the Levant. The nice big plates depict the grotto of Antiparos, Siphnos, a Greek monastery in the bay of Gavrio in Andros, the source of a river in the Crimea, an Ottoman boat and a Turkish burial ground.** Cox I pp. 197-98, Atabey 297 Blackmer 424.







Lot. 6066..... Starting Price: 220 €

Gibbon E.: "History of the decline and fall of the Roman Empire Abridged." London 1790

First abridged edition. In 8vo 22x14cm, 2 Volumes, complete 569p.,562p., contemporary full leather slightly rubbed, text clean, overall very good.

Gibbon's history of the Byzantine Empire, one of the most influential historical works of the 18th century in the abridged edition prepared by the author. Edward Gibbon (1737-1794) continued to improve his master work up to his death. The History had been firstly published from 1776 up to 1788 and is known for the quality of historical synthesis and the use of primary sources. The huge success of his monumental work lead the author to present an abridged edition that it had been prepared by his strict supervision omitting only the scientific details. **RARE**










Lot. 6067..... Starting Price: 6000 €

Comidas de Carbognano C.: "Descriptioni Topographica dello Stato presente di Constantinopoli arricchita di figure." Basano 1794

First and only edition. Tall in 4to 27x22cm, contemporary publishers blue papercovers, paper spine weak, text clean and bright, **26 folded copper engraved plates** as call for, few plates with light marginal water stain far from printing areas, overall very good.

Cosimo (Cosmas) **Comidas de Carbognano** (Keumurdjian), 1757-1807, **was an Armenian Dragoman** (interpreter) in Constantinople. With provenance from an old Armenian family of Constantinople, serving for generation the embassy of Naples to the Ottomans, his grandfather Italianized their surname to Carbognano, in the middle of 18th century. After the death of his father in 1763, he was sent to Naples for studies. Back in the 1770s he became intimate with the ambassador Ludolf and **Comidas passion for painting had been firstly mentioned by the traveler Sestini** who spent several months in 1778 in the embassy of Two Sicilies in Constantinople and reported some of his drawings. Later, in 1794 he became Dragoman in the Spanish Embassy and his reputation in Constantinople circles rise, he was able to join the higher society of Pera and to marry Maria Komnini. He had published also a Turkish-Italian grammar. It seems that took him many years for the publication of his main work, this Topographia of Constantinople. Sestini reported in the late 1770s that the young Comidas liked to venture in several districts of Constantinople and its suburbs, studying monuments and prepared drawings of them. Sestini was certain that someday a full set of drawings for many places of Constantinople would appear from Comidas hand. In the mid 1780s, a French publication (*L'Esprit des Journaux*, Mai 1783) mentioned that Comidas worked that time to prepare one topographic description of Constantinople and its surroundings including **figures of churches, mosques, costumes, castles, palaces and many other monuments**. Although Comidas never learned how to draw, his drawings, for an amateur, were very interesting. And as a native of Constantinople he had plenty of time to remark and improve his drawings. His main issue was that in Constantinople no engraver was present and was obliged to send his drawings abroad. Some of them, according to recent research, had been separately published in Venice in late 1780s, as the design of the Serail (the Ottoman Palace) and Comidas had paid 100 ducats for that, a high price and, additionally, the engraving result was not good enough. In Constantinople he could sell it for 30 piastres, (or 33 colored) a quite high price and the business probably stopped. Few years later decided to make an attempt to publish his own Topographia with many of his drawings. Europe was ravaged by wars after French revolution and this Bassano Publication, despite its **26 fine original drawings** and its **detailed information for the topography of Constantinople** and its monuments, commercially failed. Scholars since the early 20th century remarked its **high value for the content description and especially for the unique drawings of different dimensions, some of very large, never republished, as they are the only survived collection of Constantinople drawings prepared by a local in 18th century**. The richly illustrated book became extremely rare even in the early 19th century. Not in Atabey (although he mentioned it), Blackmer 386. Sothebys remarked that no copy has appeared in auctions for 25 years after Blackmer sale (lot 133/May 2013). **Extremely Rare**





Lot. 6068..... Starting Price: 4200 €

The Society of Dilettanti. "Antiquities of Ionia", London: various publishers, 1797 (2nd part, 1821 (1st part), 1840 (3rd part), 1881 (4th part). A set of **FOUR (4) VOLUMES** of this monumental work. Folio. Illustrated with **209 in total engraved plates** including impressive views plans, maps, drawings, archaeological plans, profile sketches, artifacts, all a result of scientific measurements and approached applied for the first time on field. Second issue of volume one, first editions of volumes two through four. The current offered 2nd edition of vol. 1 is greatly enlarged from the 1st 1769 edition, with the addition of 8 extra plates. A fifth volume (missing from current set) was printed much after, in 1915, and it was a supplement to the 3rd Volume.

Founded in London in the early 18th century as a gentleman's club, the Society of Dilettanti was composed of scholars, artists, noblemen, and other Grand Tour travelers. The entire work was the result of the missions to Asia Minor sponsored by the Society, and considered **the greatest contribution of the Society to the science of archaeology**. Volumes 1 & 2, include the results of the first mission, under the direction of Richard Chandler, with the architect Nicholas Revett and the painter William Pars, that took place between 1764-1766. Volume 3 includes the second mission, headed by William Gell, with the architect John Gandy and Francis Bedford, carried out from 1812-1813. Volume 4 incorporates new researches undertaken between 1861 & 1869 by R.P. Pullan on the sites of Priene, Teos and the Smintheum.

Ex-library with book-plates on paste-downs, perforated and ink stamps to all title-pages and some text, perforated stamps to all plates. Three-quarter black leather binding, worn, rubbed, spines enhanced, repairs to the corner of plate 41 in volume two. Text and plates moderately toned, occasionally foxed.

Extremely Rare set.

Brunet I 1782, Contomina 679, Blackmer 1566



Lot. 6069..... Starting Price: 2800 €

Morritt B.: "A Vindication of Homer and the ancient Poets and Historians who have recorded the siege and fall of Troy." York 1798

First edition. Tall 4to 28,5x23cm a large uncut copy, contemporary blue hard boards slightly rubbed, spine damaged, upper cover detached, **ex Libris of the English contemporary Geographer James Rennell** with several annotations by pencil made by him in the margins of more than 20 pages (some extensive full page, but always marginal), text with few spotting and scattered marginal water stain in very few pages, plates clean, complete: 124p., double page map engraved map of Troad, 5 folded aquatints by Merigot and Mercati, overall almost very good.

Morritt (1772-1842) traveled in Greece and Asia Minor in 1794-96 with Dallaway and the artist Mercati. His publication is a **historical and geographical treaty to answer the question if a city of Troy ever existed**, as that time had been questionable by Bryant. Morritt, who had visited the place in the entrance of Dardanelles, was certain that the myth of Troy had solid historical events behind. The work is a **fine example of an early treaty of history of geography of the area, coupled with contemporary remarks and information from the travel account of the author.** The fine views of Mercati, a talented painter, are very nice, but what make this copy exceptional is that it was **Rennell's own copy.** **Renell (1742-1830) worked in early 19th century on his own work for the topography of the plain of Troy (published later, Blackmer 1409), although his final monumental work for the geography of Asia Minor (Atabey 1033) and his map of Asia Minor had been published much later. More than 20 pages of the book are plenty with Rennell's annotations, in the margins of Morritt's work and made this book a unique piece of historical value for the modern history of geography of the Levant.**




Lot. 6070..... Starting Price: 380 €

Dallaway J.: "Reise nach Constantinopel der Ebene von Troja und in die Levante." Berlin 1801


First edition in German. in 8vo 21x12cm, modern binding, few very light scattered spotting in some pages, text clean, complete 332p. 4 engraved plates and two maps, overall very good.

Dallaway was physician to the British embassy in Constantinople and **traveled in the Greek Archipelago and around Constantinople with Morritt and Mercati in 1794-96. The plates of the German edition are different from these of the English original.** Atabey 308, Blackmer 441



Lot. 6071..... Starting Price: 1300 €

Willyams: "A voyage up the Mediterranean in his majesty s ship the Swiftsure... under the command of Horatio Nelson... with a description of the battle of the Nile." London 1802. First edition. Tall in 4to 28x23cm, contemporary leather over boards, joints restored, very few scattered spotting in some pages, text and plates clean, complete engraved dedication with arms, sepia aquatint double page map and **forty (40) full page aquatint views** by Stadler after Willyams, overall very good. Willyams was chaplain on H. M. Swiftsure in Nelson's squadron in the Mediterranean in 1798. He gives an illustrated **eye-witness account of the great Nelson victory in the naval battle of Nile**. The squadron traveled **all around Eastern Mediterranean** during 1798-1801 as Nelson tried to annihilate the remaining of the French fleet and cut the provisions towards the French expeditionary force in Egypt. Willyams had the opportunity to **visit several Greek islands**, as Rhodes and many places in the Levant. The book is **richly illustrated with 40 fine aquatints** as he was a painter with talent. He provides also several **precious information for Nelson**. Blackmer 1813, not in Atabey. RARE



Lot. 6072..... Starting Price: 480 €

Riedesel: "Voyages en Sicile dans la Grande Grece et au Levant." Paris 1802. Second edition for both works. In 8vo 21x14cm, original publishers hard paper covers, very light scattered spotting, text clean, complete 461p, continuous pagination, overall very good. Von Riedesel (1740-1784) a German diplomat and traveler **visited Greece and the Levant in 1768**, the previous years he had visited Sicily. Very educated, he describes precisely the Greek society under Ottoman rule, especially **Athens and the islands of the Archipelago**. He did not limit his interest in the antiquities, as most of his contemporaries. He was interested in everyday life, customs, ceremonies and focused in the description of his contemporaries. One chapter is fully devoted in the comparison of the modern and ancient Greeks. Equally, he describes the Turks, their religion, manners and characteristics. Constantinople is vividly represented, as a multinational hub, the administration and political center of a declined Empire. Both his works have been published in small print run, specially the Levant account in Amsterdam and by early 19th century became already very rare. This second edition in Paris is much more common. Extremely important and valuable source. Not in Atabey, Blackmer 1420.



Lot. 6073..... Starting Price: 900 €


Wittmann: "Reisen in der Europäischen Türkei, Kleinasien.. in den Jahren 1799, 1800, 1801 und 1802." Leipzig 1804

First edition in German. In 8vo 21x12cm, contemporary publishers paper covers slightly rubbed, in two volumes, [10]293p., 347p., 16 fine copper engraved plates, several folded or colored, 10 folded plates, light scattered spotting in some places, overall very good. Wittman was a surgeon to the British military mission in the Levant in 1799-1801. **He traveled extensively in Cyprus, Asia Minor, Syria and Egypt.** In 1802, after the end of the military expedition traveled independently in **Greece.** His precious travel account provides many information for the Levant. **The 28th of June 1800 landed at Limassol, Cuprus** where he met Nicolo Franguli, the British consul in the island, he stayed enough to provide account for the Greek and Turkish inhabitants, he continued later to Jaffa where the British army assisted the Turks to the Napoleonic invasion. In 1801 visited Egypt and in **1802 many Greek islands** as Rhodes, Kos, Kastelorizo (rarely visited that time), Hios (where he provides lengthy account), Tenedos **and several places in continental Greece.** The book is **richly illustrated with many original fine views and costumes.** The plates of the German edition are different than that of the English. The fine colored costumes plates are among the best. Atabey 1344, Blackmer 1832 (English editions). **VERY RARE**



Lot. 6074..... Starting Price: 1200 €

Ettienne de Jouy: "Troisieme jeu de cartes historiques, contenant un abrege de l histoire Grecque." Lille 1805. First and only edition. **PLAYCARDS.** In 12o 11,5x8cm, in contemporary box with cover, box slightly faded and rubbed, down cover opened, complete: **48 copper engraved plates** as call for, few cards very slightly frayed at edges, overall engraved cards clean and bright very good condition. **A work about philhellenism.** Noble circles in Europe in late 18th century and early 19th, enjoyed their evenings playing different games with cards, some of them were often games of cultural knowledge. The widespread admiration for Greek civilization provide a convenient frame for this kind of games and boosted philhellenism in high society circles. In early 19th century France the game was quite popular specially among ladies in those circles. Cards with portraits of ancient Greek philosophers, historians, artists etc that the ladies played questioning among themselves while enjoying their evenings in parties. Two copies remained in all public libraries worldwide (BNF and Princeton). **Most of these card sets for games had been lost in the coming years and are EXTREMELY RARE.**



Lot. 6075.....Starting Price: 480 €

[Anthoine]: "Essai Historique sur le commerce et la navigation de la Mer Noire ou Voyage et entreprises pour établir des rapports commerciaux et maritimes entre les ports de la Mer Noire et ceux de la Méditerranée." Paris 1805. First edition. In 8vo 20x13cm, contemporary leather over boards, boards faded and rubbed, binding with defects, text clean and bright, complete: half title, title 300p. and the rare folded map of the Black Sea, overall very good. A historically significant **survey on trade and navigation of the Black Sea**, providing descriptions of the ports and the economy of the Pontic area of the very early 19th century, "with a view to opening it to French commerce" (Atabey). Anthoine was among the first to believe in the potential of the Black Sea trade, but the political turmoil of the late 18th century favored more the Greek merchants. **First modern detailed travel account for the whole of the Pontic regions** from someone who had visited the area. Atabey 26, not in Blackmer. **Scarce**



Lot. 6076.....Starting Price: 580 €

Reuilly J.: "Voyage en Crimée et sur les bords de la mer Noire pendant l'année 1803, suivi d'un mémoire sur le commerce de cette mer et de notes sur les principaux ports commerçants." Paris 1806. First edition, large 8vo 21x14cm, complete [2] 20p., 302p. [1], 5 copper engraved maps and plates, 3 tables and 6 vignettes. Bound together: **Reuilly J.: "Voyage au Thibet"**. Paris 1808, First edition. Large 8vo, 21x14cm, complete [12], 89p. Contemporary paper boards, spine opened, inside clean, text and plates fine. **Reuilly** (1780-1810) **traveled extensively in the East**, he joined Pallas and both **explored the Black sea**, by the, then newly opened, to the international trade, sea. The first part of the book describes the natural resources, inhabitants, customs and antiquities of the area. A detailed itinerary of the journey is also provided. The second part details the commercial activities including agriculture, fishing and industry. Another important travel account, from Reuilly, is joined at the end. The travel to Thibet, a very early account by a European for this part of Asia. **The two travel accounts of Reuilly together are very rare.** Atabey 1034 (for the first travel), not in Blackmer



Lot. 6077.....Starting Price: 500 €

POUQUEVILLE, F. C. H. L., "Voyage en Moree, a Constantinople, en Albanie et dans plusieurs autres parties de l'Empire ottoman, pendant les années 1798, 1799, 1800 et 1801", Paris, Gabon, **1805**. Volumes 1 & 2 (of 3), the volumes concerning the **Peloponnesus & Constantinople**, missing the volume about Albania. 8vo, pp. vii, 542 + xv, 287. **First edition** of this important work which was a tremendous success in France and gained for Pouqueville his appointment as French consul to the court of Ali Pasha. Complete, including a frontispiece, a folding table and a folding plan & map of Tripolitza (Τριπολιτσά) in Volume 1, and a folding plate: the fortress of the Seven Towers in Constantinople in volume 2. Contemporary half leather, blind-stamped decorations in gilt on spine. Light spotting otherwise very good copies. Blackmer 1344, Weber, 5, Attabey 988, Contominas 575.



Lot. 6078..... Starting Price: 1800 €

CLARK E.: "Travels in various countries of Europe, Asia and Africa." London 1810-1823

FIRST EDITION, IN FOLIO 29x23cm. Complete this impressive work in 6 volumes with all frontispieces and the 179 beautiful aquatints and engraved plates, containing fine views of the Levant, including several folded maps. Fine later stamped calf slightly rubbed, spines gilded, few spotting and staining, hinges slightly worn, overall a very good set of an extremely rare set to be found complete, as it was published during several years. Clarke, an educated British teacher, traveled with his pupil Cripps in the Levant, starting in 1799 from Russia and through the Crimea arrived in **Constantinople**. In the following three years they **visited many Greek areas**, as well as Egypt and Palestine. Later they visited Scandinavia. This travel account provides a vivid picture of the Greek lands including rich information along antiquities, minerals, plants, people, customs, economy etc. It substantially contributed to the knowledge of the contemporary Greek society in Europe. **It is richly illustrated with fine aquatints. The first four volumes, that cover the Levant travel have more than 130 fine views and maps. The Folio edition is VERY RARE**

Atabey 253, Blackmer 365



Lot. 6079..... Starting Price: 140 €

Pouqueville F.: "Viaggio in Morea a Constantinopoli e in Albania non che in alter parte dell Imperio Ottomano negli anni 1798, 1799, 1800 e 1801." Milano 1816


First Italian edition. In 8vo 18x11cm, modern paper covers and preserved in fine modern box, contemporary manuscript title on spine, two volumes of four, complete the two volumes: 334p., 294p., with 9 engraved plates finely colored by a contemporary hand, as call for, overall very good.

Pouqueville traveled in Greece among the classical early 19th century travels in the Levant. **The Italian edition has charming different plates with beautiful scenes of the Levant.**



Lot. 6080..... Starting Price: 680 €

Walpole R.: "Memoirs relating to European and Asiatic Turkey and other countries, edited from manuscript journals." London 1818. Second edition (first previous year). Tall 4to to 27x22cm, contemporary full leather slightly rubbed, some light scattered browning in few places and occasionally light spotting, [22] 615p., illustrated with 7 full pages engraved plates and 6 folding engraved plates (four forming a Panorama of Athens), overall very good. Robert Walpole (1781-1856) was a classical scholar who soon after leaving Cambridge in very early 19th century traveled in Greece. While returning in 1807 he presented a marble dramatic mask sculpture from the theater of Stratonicea to the University Library. He published this work which is **a compilation of several unpublished manuscripts, up to then, travel accounts for Greece and the Levant, completed by descriptions of antiquities and notes by Walpole himself.** It includes his own lengthy travel account of Mani and the Morea, travel accounts of Sibthorp of Phocida, Asia Minor, Attica, Limnos and Evia, Carlyle letters from Constantinople, many other mostly smaller accounts for Athens, including the very detailed topography of Athens by Hawkins, same traveler account for Tempi, Haygarth panoramic view of Athens with a **fine huge early Panorama of Attica in four folded plates** and accounts for Crete, the Troad etc. A very important publication which saved precious manuscript material. Scarce. Atabey 1310, Blackmer 1762



Lot. 6081..... Starting Price: 850 €

Didot F.: "Notes d'un voyage dans le Levant en 1816 and 1817." Paris 1818. First edition. In 8vo 22x13cm. Large copy, modern fine leather over boards. Complete, half title, title slightly restored, 403p., text fine. **Manuscript dedication by the author** on top of the half title (signed: Ambroise Firmin Didot). A very good copy. Didot spent his youth studying the classics with Korais. The latter encouraged Didot to travel to the Levant to see Greece and improve his Greek. So he **visited Greece and Asia Minor** and spent time in Kidonies, one of the centers of Greek studies in Anatolia. Didot was among the most important philhellenes and later raised funds for the Greek revolution. The second part of his travel was never published. The work is dedicated to Korais. **According to Atabey, the work was not intended for general circulation and Didot, as a publisher, just printed a small number of copies and made them gifts to some of his friends. VERY RARE.** Atabey 350, Blackmer 485




Lot. 6082..... Starting Price: 780 €

Ehrmann: "Die Europäische Türkei." Prag 1820. First and only edition, tall in 8vo 21x12cm, contemporary leather over boards, slightly rubbed, some light browning, plates clean, ex library of Hamburg city with no marks either than a small stamp in the interior of front cover, complete 582p. and the 13 folding engraved plates including a map, overall very good. Ehrmann's **exhaustive account on Greece and the Balkans on the eve of Greek revolution** is a very detailed presentation of all aspects of European provinces of Ottoman Empire, its population, cities, trade, religions, administration (including precious information for the rise of Ali Pasha). The large (around 40x30 cm) original folded plates include views and particular costumes. **It is richly illustrated with fine views.** Not in Atabey or Blackmer, **RARE**




Lot. 6083.....Starting Price: 400 €

Κωνστάντιος, ο Σιναΐτης, πατριάρχης Κωνσταντινουπόλεως, **"Αρχαία Αλεξάνδρεια. Περιγραφή της πόλεως ταύτης** εν τη κατά πάροδον περιηγήσει του Κιαίβο - Αικατερίνο - Γραικικού Μοναστηρίου αρχιμανδρίτου Κονσταντίου, Καλλωπισθείσα μετά εικονογραφικών και ιχνογραφικών σχεδίων... τύποις εκδοθείσα. δι' αδείας του της Μόσκβας Πολιτικού Διοικητῶρος", Ελευθέρα Τυπογραφία Γαρίου και Κομπανίας, **Μόσκβα 1803**. 4ο, σελ. 8χ.α.+vii+1χ.α.+67+3χ.α., με 3 από 4 χαλκογραφίες. Τίτλοι και κείμενο στα ρωσικά και ελληνικά σε αντικριστές σελίδες, μεγάλα χαλκόγραφα επίτιτλα στίς σ. 2, 42 & 50, ξυλόγραφα αρχικά γράμματα, 3 αναδιπλούμενοι χαλκόγραφοι πίνακες (συμπεριλαμβάνονται τα σπάνια σχέδια της Αλεξανδρείας και η άποψη του λιμένα: "Χάρτα της Αλεξανδρείας και των δύο αυτής λιμένων", "Θέα του νέου λιμένος της Αλεξανδρείας", λείπει η ο πίνακας "Ο Στύλος του Πομπηίου..."). Το έργο "Αρχαία Αλεξάνδρεια" είναι αποτέλεσμα των μελετών του Κωνσταντίου στο Καΐρο και τη Μονή Σινά. Υγρασίες σε πολλά φύλλα του βιβλίου, τρύπες σε δύο χαλκογραφίες. Νέα καλλιτεχνική βιβλιοδεσία. Ηλίου 1803.17. **Constantios, Patriarch of Constantinople, [Ancient Alexandria, Description], Moscow, 1803. A very rare publication bilingual (in Russian and Greek) along the history of Alexandria.** Dedication to the Tsar Alexander I of Russia. Richly illustrated with 3 (of 4) **very rare plans** of Alexandria, view of the port and Cleopatra's obelisk, woodcut initials and vignettes. 4to, pp.[8], VII, 67 + 3 folding plans. Waterstain throughout, 2 restored holes in 2 of the plans. **Very rare.**



Lot. 6084.....Starting Price: 350 €

"Δρομοδείκτης της Ελλάδος", [Πέστη, 1824]: χ.ο.χ.χ. Εξεδόθη άνευ φύλλου τίτλου. 8ο, σελ.67 και πίνακας περιεχομένων, μια σελίδα με χειρόγραφες διορθώσεις με μολύβι, χαρτόδετο. Ανώνυμο έργο, ίσως του Σεραφεΐμ Βρετών, τυπωμένο με επιστασία τού Γ. Ρουσιάδη. Χωρίς ένδειξη τόπου και χρόνου έκδοσης, αλλά: Πέστη 1824, ίσως από το τυπογραφείο τού Τράττνερ. Ο Α. Βρετός το αποδίδει στον Γεώργιον Ρουσιάδη, ενώ ο Ηλιού συμπληρώνει το τυπογραφείο του Trattner, Πέστη, 1824. Μεταγενέστερη ανάλογη έκδοση Δρομοδείκτη: Βενετία, Γλυκής, 1829. **Εκδόθηκε για να καλύψει τις ανάγκες των Ελλήνων εμπόρων της εποχής. Αναφέρει τις χρονοαποστάσεις των ταξιδιών μεταξύ των πόλεων Ελλάδος και Βαλκανίων και πιο συγκεκριμένα από Κωνσταντινούπολη (σ. 1-10), Βάρνα (σ. 10-11), Αδριανούπολη (σ. 11-17), Φιλιππούπολη (σ. 18-21), Θεσσαλονίκη (σ. 21-31), Σέρρες (σ. 31-33), Γρεβενά (σ. 33), Σκόπια (σ. 34), Καστοριά (σ. 34-35), Οχρίδα (σ. 35-36), Ήπειρο: Ιωάννινα (σ. 36-47), Αυλώνα (σ. 47), Ζαγόρι (σ. 48) Σούλι (σ. 48-49), Παλαιοπρέβεζα (σ. 49), Λάρισα (σ. 50-52), Ελασσόνα (σ. 53), Βόλο (σ. 53-54), Οθήβα (σ. 54-55), Αθήνα (σ. 55-56), Πελοπόννησο: Τριπολιτζά (σ. 56-60), Καλαμάτα (σ. 60-61), Αρκαδία [= Κυπαρισσία] - Κόρινθο (σ. 61), Μπoσνα: Σαράι (σ. 62-65), Τραϊνίκ (σ. 66), Σκόδρα (σ. 67). **Ιδιαίτερο ενδιαφέρον παρουσιάζει η οριοθέτηση του τοπίου με βάση όλα τα σημαντικά τοπόσημα όπως γεφύρια, χάνια, αρχαιολογικοί χώροι κτλ.** Άκοπτο, με τα αρχικά χάρτινα καλύμματα. Παπαδοπουλος-Βρεττος, Νεοελ. Φιλολ., τ. Β, σ. 220 Η Ηλιού, Ιστορίες, σ. 434, αρ. 16, [Ηλιού 1824.18]. **Εξαιρετικά σπάνιο.** [The Itinerary Network of Greece], Pest, 1824. Printed without title page. 8vo, pp.67. Text in Greek. An extremely rare work **printed to assist the merchants that use to travel through Greece and the Balkans in the first half of 19th century.** It states the distances in time from place to place, referring to all the important features of the landscape like water sources, bridges, inns, archaeological remains etc. An invaluable source for the trader's network in early 19th century Greece. **Extremely rare.****



Lot. 6085..... Starting Price: 580 €

Αραβαντινός Π. (Aravantinos P.): “Περιγραφή της Ηπείρου (Description of Epirus)”, Αθήνα (Athens) 1856

First edition. In 8vo 22x14cm, contemporary gilded red leather over boards, 2 volumes in one, complete 416p., 428p., half of title page missing and restored in early 20th century, text clean, overall very good.

Panagiotis Aravantinos (1811-1870) was a Greek writer and historian from Parga. In 1836 he became teacher at Ioannina and travelled all around Epirus during the next 20 years. He was passionate with his native area, Epirus and studied profoundly any aspect of the country. He wrote several works, some remaining unpublished till now. His main work, **the Description of Epirus** is an exhaustive presentation of Epirus during the first half of 19th century, city by city, village by village. Very rare




Lot. 6086..... Starting Price: 280 €

Πανταζής Δ. (Pantazis D.): “Περιήγησις Αθηνών ήτοι περιήγησις των Αθηνών, του Πειραιώς και των εν αυτοίς αρχαιοτήτων (Traveller of Athens or Description of Athens, Piraeus and their antiquities)”, Αθήνα (Athens) 1868

First edition. In 8vo 18x12cm, contemporary leather over boards slightly rubbed, title page damaged, complete 278p. and one folding lithographed map of Athens, more illustrations within the text, text clean and fine, overall very good.

One of the very early travel guides of Athens. In 250 pages an exhaustive description of the city, of its surroundings and its antiquities in the middle of 19th century, **written by a native Greek of the city, in Greek. One of the earliest maps of Athens printed in Athens and in Greek. Rare**



Lot. 6087..... Starting Price: 140 €

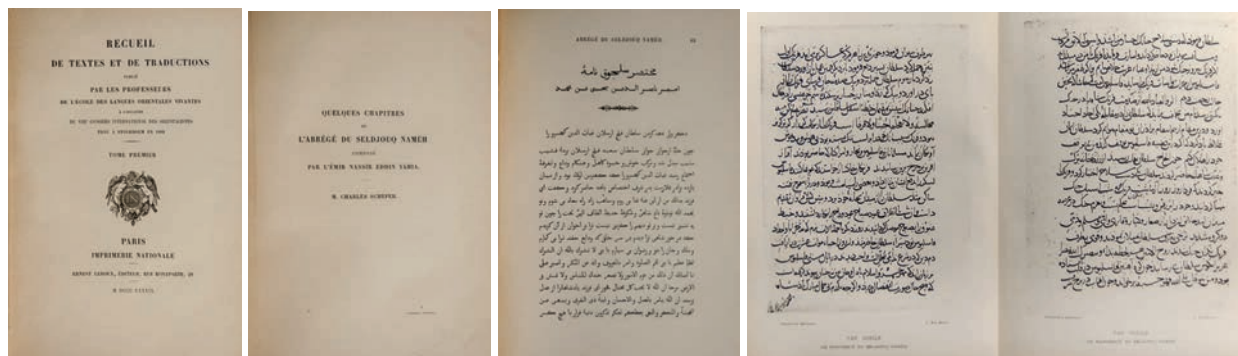
Νικολόπουλος, Γ. Α., “Περιήγησις εις τας Ιεράς Μονάς του Αγίου Όρους και της Χαλκιδικής χερσονήσου”, Αθήνα, 1874. Πρώτη έκδοση. Μικρό 8ο, σελ.56. **Πρώιμη περιηγητική μελέτη για το Άγιο Όρος** από τον Γ. Νικολόπουλο, διευθυντή του αναγνωστηρίου του Συλλόγου προς Διάδοσιν των Ελληνικών Γραμμάτων στην Αθήνα. Εύχρηστος περιηγητικός οδηγός των σημαντικότερων μονών της Ιεράς Κοινότητας του Άθω: Εσφιγμένου, Βατοπαιδίου, Κουτλουμουσίου, Ιβήρων, Ξηροποτάμου, Αγίου Παντελεήμονος και της ρωσικής σκήτης του Αγίου Ανδρέου. Ο συγγραφέας εστιάζει στην αρχιτεκτονική, τον διάκοσμο, το ιστορικό ίδρυσης, τις αποστάσεις μεταξύ των μοναστηριών, το φυσικό τοπίο, το τυπικό και τις καθημερινές συνήθειες των Αγιορειτών μοναχών. Επίσης, παρέχει στοιχεία για τα μετόχια των μονών. Τέλος, αναλύει την προσπάθεια των Ρώσων να αποικίσουν το Άγιο Όρος με Ρώσους μοναχούς με σκοπό τον «εξανδραποδισμόν του Ελληνισμού». Χάρτινα καλύμματα με φθορά. Πολύ καλή κατάσταση εσωτερικά. Η-Π 1874.610. Nikolopoulos, [Traveling in the Monasteries of Mount Athos and Chalkidiki], Athens, 1874. Text in Greek. An early Greek study along Mount Athos architecture, history, landscape and culture. The author also focus on the monks everyday life and states the Russian efforts to settle Mount Athos.



Lot. 6088..... Starting Price: 480 €

Σχινάς Ν. (Shinas N.), "Οδοιπορικά Σημειώσεις Μακεδονίας, Ηπείρου, νέας οροθετικής γραμμής", (Travel notes of Macedonia, Epirus and the new border line), Αθήνα (Athens), 1886-87. First edition in 12o, 15x11cm, with 8 of 9 nautical charts of Macedonian Ports, **INCLUDING the PORT OF THESSALONIKI, the first ever printed in Greek. SIGNATURE of N. Shinas at pp.200.** Contemporary publishers boards, all three volumes bound in one, pp. 872 (continuous pagination). Plans worn, with tears along folds. Shinas (a Greek military officer) has been sent to Macedonia and Epirus after the annexation of Thessaly in Greece, to gather information for the adjacent provinces of the new Greek borders. He provides a very precise travel account, full of **unique information for Macedonia** before the beginning of Macedonian struggle. Roads, populations, trade, customs, architecture, everything careful noted. Of particular importance are the 8, mostly folded, lithographed **nautical charts of several Macedonian ports and bays**, often missing, but here present. Especially the plan of Thessaloniki port is very rare. These are the very first ever printed in Greek (and designed by a Greek, Shinas himself), for Macedonian coastline. Although Shinas, obviously took into consideration previous British Admiralty charts, he had also included information of the Greek navy first chartering, conducted in the 1880s (as the alterations from the contemporary British charts testified). For military reasons he had not included in the publication some main ports charts. **EXTREMELY RARE.**

For additional and more detailed images, visit the online auction catalogue at:
www.karamitsos.com



Lot. 6089..... Starting Price: 750 €

Emir Nassir Eddin Yahia: "Abrege de Seldjouk Nameh", Paris 1889

First edition of the famous Seljuk Name, tall in 4to 26x17, edited by the famous orientalist C. Schefer, in Recueil de textes et de traductions together with some other texts, mainly Muslim folk songs and histories, original paper cover dusty, spine and back cover restored, text clean and bright, complete 102p. for Seljuk Name, the volume complete with 378p. in total, overall very good.

Emir Nassir Eddin Yahia ibn Mohammed, mostly known as Ibn-el-Biby, was the chief officer of the Seljuk State in Anatolia during the reign of Sultan Keykobod in mid-13th century. He had travelled all around the Levant of its time and had composed, based on the official registers, the history of the Seljuks from the end of 12th century (1192) up to 1282. The original full version is actually lost, but the Seldjuk nameh had been abridged, since the 15th century and translated in Turkish that time, as it had been initially written in Farsi (Persian), the official language of the Seldjuks. It is an invaluable source for medieval Anatolia, precious for the comprehension of the decline of medieval Hellenism in Asia Minor (Vryonis), ravaged that time by continuous Turkmen incursions, but also primordial for the understanding of the rise of the new Muslim Anatolia, with its own civilization and administration. As all the other Turkish sources from that time have not survived, the Seljuk Nameh, the epos of the Seljuks is the most ancient comprehensive Turkish source regarding Turks in Anatolia. An important part of the medieval history of Anatolia has been altered after this first printed edition. Extremely Rare.



Lot. 6090..... Starting Price: 580 €


Nedim Coggia (Hodja): "Lettres Turques-Lettres de Nedim Coggia", Amsterdam 1750

Second edition. In small 8vo 16x9cm, contemporary full leather slightly rubbed, 2 volumes in one, text clean and bright, complete engraved title 178p., engraved title 228p., overall very good.

Two works published together. The Letters of Nedim Hodja and the Turkish letters are among the very few printed books of 18th century claiming a Turkish authorship. They are composed in the form of letters, fashionable that time in Europe, and each letter contains a story from the Turkish Levant, mainly socially reflecting the Turkish society of 18th century. The stories of Hodja, with solid historical background of Levantine source have been transmitted also in the Greek folk culture and memory. Rare

Lot. 6091..... Starting Price: 400 €

Mehmet Esad Efendi [Muhammad As'ad Safvat] (author), Caussin de Perceval (transl.), "Précis historique de la destruction du corps des Janissaires par la Sultan Mahmoud, en 1826 / traduit du turc par A.P. Caussin de Perceval", Paris, Firmin Didot freres, 1833. 8vo, half-title, original soft-paper boards, spine worn. Old ownership label & inscriptions. First very rare French edition, translated from the Turkish by the orientalist Armand Pierre Caussin de Perceval. The author of this work was historiographer of the empire and editor of the Turkish section of the Moniteur Ottoman. This work deals with the suppression of the powerful military forces of the Janissaries by Sultan Mahmoud II. In 1825 Sultan Mahmud II formed a new corps of regular troops, the "eshkenjis" and the consequent revolt of the Janissaries was bloodily suppressed. Very Rare. Not in Atabey.




Lot. 6092.....Starting Price: 680 €

Salaheddin Bey: "La Turquie à l'exposition Universelle de 1867", Paris 1867

First and only edition. Tall in 8vo 23x14cm, original paper covers rubbed, few paper on spine missing, spine almost opened, text with some light spotting or browning, complete 255p., overall very good.


Salaheddin Bey was the Ottoman Imperial Commissioner in the International Expo in Paris in 1867. Salaheddin came from a new generation of Ottoman officials who studied in Europe and wanted to modernize the Ottoman Empire. The International Expos started in 1851 to promote international trade and the better acknowledgment of the countries. Up to recent times, these Expo are essential for the presentation of a country, of its resources, economic possibilities etc. In mid-19th century it was essential to describe and present to the international public the less known countries. The vast Ottoman Empire (but here called Turkey!!) was still little known. **The book contains an exhaustive account on almost every sector of the Ottoman Levant** of that time. Population, geography, industry, finance, trade, architecture, music, agricultural productions, even the ports facilities. **One of the very first comprehensive account of Turkey written by a Turk. Very rare**



Lot. 6093.....Starting Price: 580 €

Melek Hanum Kibrizli: "Trente ans dans les harems d'Orient (1840-1870)", Paris 1875

First edition. In 8vo 18x12cm, original paperboards, complete frontis 360p., some scattered light spotting, otherwise very good. A splendid travel and social account. **Melek Hanum was a rich Greek young lady from Chios with fine education.** After a failed marriage, in her early life in Constantinople during the 1820s, she escaped with her kids in Europe where she met Kibrizli Pasha, a Muslim Cypriot, and married him. **She travelled all around the Levant following her husband's positions in the Ottoman administration from 1840 to 1865.** She provided unique travel accounts for Anatolia, as they lived in Konia, for Syria and for the Balkans, when her husband was in Europe. **Because she was one of the very few educated woman that lived in a harem for 30 years her account for the life in a Muslim family of the Levant, is unique.** They escaped finally in Greece in 1866 and to avoid diplomatic problems she found final refuge in France. **RARE**




Lot. 6094.....Starting Price: 680 €

Von Ein Osmanen (from a Turk): "Stambul und das Moderne Türkenthum Verwaltung der Provinzen Finanzverwaltung Oeffentliche Arbeiten", Leipzig 1878

First and only edition, second issue. In 8vo 21x13cm, modern binding preserving contemporary publisher paper covers, some light scattered browning, complete 323p., overall very good.

This anonymous work, obviously written by an Ottoman-Turkish official of that time who preferred to remain anonymous, had been published during the Ottoman-Russian war of 1877-78 to present in Germany **a detailed economic image of the Ottoman Levant.** Presentation of Ottoman provinces, finances and other economic activities. This publication boosted German interest for Turkey. The book provides precious details and statistics taken from official Ottoman accounts which were never published. **Accounts with economic data for the Ottoman Levant are generally rare, written by a contemporary Turk extremely rare.**



Lot. 6095..... Starting Price: 580 €

Mehmet Tevfik (Tevfik Fikret): "Ein Jahr in Konstantinopel", Berlin 1905-1909

First and only edition. In 8vo 20x13cm.5 volumes, complete. Original paper covers slightly rubbed, text clean, overall very good.

Mehmet Tevfik (1867-1915) with the pseudonym Tevfik Fikret was an important Ottoman-Turkish educator and poet. From 1896 he worked in Robert College in Constantinople and in 1906 built a house inside the compound, actually a museum. Theodor Menzel, a German professor met him during late 19th century, in Constantinople and translated and published in German Tevfik's main work, a year in Constantinople. **A fine presentation of the Ottoman capital by a Turk. A very rare, late 19th century Turkish work for Istanbul.**



Lot. 6096..... Starting Price: 680 €

Chevket Pasha M.: "L'organisation et les uniformes de l'armée Ottomane depuis sa création jusque à nos jours. Première Partie depuis 1326 jusque 1826. (title in French, text in Osmanli). Mekteb-i Harbiye Matbaası", Istanbul 1907

First edition. Small FOLIO 30X21cm, first part, covering 1326-1826. Unbound but attached as issued, few pages edges frayed, complete, text: 50p. and **Atlas of 16 Folio fine chromolithographed plates** (11 plates with 58 costumes and 5 plates with 173 flags and emblems), as issued, two plates with small marginal tears, far from printing area. From the library of the orientalist H.Schaefer. Overall a very good set.

Mahmud Shevket Pasha (1856-1913) was an Ottoman general and statesman, known for his active role to re-organize the Ottoman military as a leading member of the Young Turks. He was the Ottoman Prime minister by the time he was assassinated in June 1913. **His publication, in a very limited print run of 200 copies, for the Ottoman military remained a landmark for Ottoman print, as it was the first chromolithography used in Ottoman printing.** An accurate historical record for all Ottoman military uniforms. **EXTREMELY RARE**

Atabey 238.





Lot. 6097..... Starting Price: 780 €

Jaubert A.: "Voyage en Arménie et en Perse fait dans les années 1805 et 1806". Paris 1821

First edition. 8vo, pp.504. Contemporary leather over boards, slightly rubbed. Complete with half title, frontispiece .10 lithographed plates after Orłowski, Vernet and Preault, presenting early views of Eastern Anatolia and Persia and **the separately published huge (92x42cm !!) folded map of Asia Minor by Lapie.** Overall very good.

Jaubert was sent as Napoleon's ambassador to Persia, in order to negotiate an alliance against England. To avoid the English cruisers, he had **followed a fist time taken route through the Black sea and Armenia. He was among the first to visit all the Pontic coast and through Trebizond and Gumushane (Argyroupolis)** he continued his travel to Armenia and Persia. (...).The big map by Lapie, the famous French Geographer of the time and chief of the Military Depot, was the best achieved in the first half of 19th century and it is often missing, but it is present here. Atabey 613, not in Blackmer. **Scarce**



Lot. 6098.....Starting Price: 850 €

Leake : "Journal of a tour in Asia Minor with comparative remarks on the ancient and modern geography of that country",
London 1824

First edition, in 8vo 22x14cm, contemporary full leather, slightly trimmed, otherwise fine, edges marbled, very light offsetting in few pages, clean and bright, complete: 362p. With an engraved, very large (50x50cm) folding map of Asia Minor (two small tears at folds repaired) and 3 plates; overall very good.

Leake, a hard traveler who has visited Greece and the Levant during early 19th century, **visited more places in Asia Minor, than any other traveler previously. According to Atabey his travel account is the first systematic description of Asia Minor.** Leake started his travel to Anatolia in January 1800, visiting Konya, Phrygia, the central areas of Anatolia -almost unknown then- and Alaya, before reaching **Cyprus** (pp 118-122). Several other itineraries followed in his return from Cyprus. He landed at Antalya and visited many ancient and modern sites of south west, as Patara, Myra, Telmissus etc. A fine account for Anatolia. Atabey 690, Blackmer 972. **Scarce**



Lot. 6099..... Starting Price: 1200 €

Hammer-Purgstall: "Geschichte des Osmanischen Reiches." Pest 1827-36

First edition, In small 4to, 22x15cm. Fine contemporary binding, with marbled paper hardcovers, slightly rubbed, spine richly gilt, red edges, few pages of index at the end of volume four detached but present, same volume some light scattered browning, text clean and bright. **All 10 volumes**: 685p., 680p., 799p., 708p., 764p., 770p., 630p., 600p., 690p., 716p. and several folded copper engraving maps by Karaks after Hammer, including **the famous map of Constantinople (66x55cm), the first scientific detailed topographic plan of the city.**

Hammer-Purgstall (1774-1856) travelled and lived extensively in the Levant after his first appointment in the Austrian embassy in Constantinople in 1799. In 1807 returned to Vienna, studied many Turkish, Arabic and Persian accounts which he brought back with him and became the chief specialist on Turkey, combining first hand travel accounts and precious and unique sources unknown up to then. He later returned to the Levant several times to complete his sources. The result was a **MONUMENTAL WORK ON THE HISTORY OF THE OTTOMAN EMPIRE here in its impressive First Edition**. The editions that followed were abridged versions of the original. More than six thousands (6.000) pages of history and description of the Ottoman East and the scientific use for the first time of many Oriental accounts made Hammer the authority on the domain and his history is still a basic reference. All subsequent works heavily relied upon this massive work which took thirty years to complete. **A fine set of a very influential work.** Atabey 557 (for the later French translation). **EXTREMELY RARE**




Lot. 6100..... Starting Price: 680 €

Gibbon E.: "Histoire de la décadence et de la chute de l'Empire Romain", Paris 1828

French edition translated and edited by the Prime Minister of France, F. Guizot. In 8vo 21x13cm, complete 13 volumes. **A FINE BINDING most probably by Simier**, made for the College of Louis Le Grand, the oldest institution in Paris. **Fine contemporary full green leather, very richly gilded along spine and covers, gilded armory of the College at front covers**, edges marbled, some scattered spotting and browning, binding slightly rubbed at edges and slightly trimmed but certainly a fine set.


Gibbon's famous history of the Byzantine Empire, one of the most influential historical works of the enlightenment, has been edited several times over the following years and translated in many languages. Edward Gibbon (1737-1794) monumental history had been firstly published from 1776 up to 1788 and is known for the quality of historical synthesis and the use of primary sources. The rise and success of the Greek revolution, the huge philhellenism in France those years and the imminent Greek independence in 1828 initiated Guizot, a French politician, to translate and edit the work in Paris. **The fine and very expensive binding was probably a special command and a gift to the College of Louis Le Grand** (Guizot finished this college...). The set has been acquired by Basil Jacobs (his ex libris present), a well know British Fine Art dealer in the 1960s, for his own personal collection. **A unique binding and fine work. RARE**



Lot. 6101.....Starting Price: 120 €
MALO CH., Les Capitales de L'Europe - CONSTANTINOPE. Promenades Pictoresques, Paris: Marcilly Fils, 1829. 16o, pp. 36. A charming French guide book from the Romantic era, describing the old Istambul, illustrated with a brilliantly hand-coloured aquatint frontispiece. Some scattered foxing, but overall a lovely book, bound in original glazed board, embossed in blind with a city name printed in black in a centre medallion. Original hardcover, slight edge wear, otherwise good condition



Lot. 6102.....Starting Price: 350 €
Michaud M., Poujoulat M., "Correspondance d'Orient 1830-1831", Ducollet, Paris 1833-1835. Complete in 7 Volumes. Contemporary binding: red leather spines with decorations in gilt, marbled boards. Lightly rubbed, interior with occasional spotting, overall fine set. 8vo, pp. [2], IV, 468 + [2], VIII, 416 + [2], 503 + [2], 440 + [2], 543 + [2], III, 478 + [2], 612. Including a **large folded map** of the orient, including Greece, Turkey, Cyprus & the Middle East. Michaud, the great historian of the Crusades undertook in 1830 a trip to the Orient with his Secretary and friend Poujoulat. This journey leads them to **Greece**, to the **archipelago**, to **Constantinople**, **Cyprus** and **Jerusalem**. Before returning to France, Poujoulat visited Syria while Michaud travelled to Egypt. Rarely offered as complete set with the map. Atabey 808, Not in Blackmer.



Lot. 6103.....Starting Price: 280 €

Wordsworth C.: "Athens and Attica journal of a residence there." London 1836

First edition, tall 8vo 23x14cm, contemporary full leather, spine gilded, some light browning, text clean, complete 285p., with 3 lithographed plates and two folding maps; overall very good

Christopher Wordsworth (1807-1885) toured in Greece in 1832-33, he was the first Englishman presented to King Otto. The fine plates are drawings of Robert Cockerell, a prominent English architect who was with Wordsworth in Athens. The **interesting and detailed description of Attica** just after the independence was the first published work of the author and the rarest. Scarce. Not in Atabey, Blackmer 1839



Lot. 6104..... Starting Price: 2800 €

Rich J.: "Narrative of a residence in Kurdistan....with a Voyage down the Tigris to Baghdad...", London 1836

First and only edition. In 8vo 21x13cm, later 19th century full leather, two volumes in one, edges of pages gilded, some light spotting and browning, complete: 398p., 410p., 2 folding maps, folding plan and 10 lithographed plates (3 double page), overall very good plus.

According to Atabey, **Rich** travelled widely in Asia Minor. He **was among the very first who penetrated the savage eastern part of Anatolia, the Kurdistan**, exploring that area, **from Cappadocia to Armenia** and returned. In early 19th century eastern Asia Minor was almost independent, under local Turkish and Kurdish tribes' leaders (Derebeys) and Europeans could not approach. In 1810 Rich was appointed East India Company's resident in Baghdad. That time this region was accessible only through the Black sea ports and **Rich provides early reliable reports for the Pontic Greeks**. The Residence in Kurdistan, published posthumously, is Rich's most notable work and **constitutes a unique, detailed and early geographical, ethnological and archaeological account for Eastern Anatolia**. Atabey 1040, not in Blackmer. **An impressive illustrated work. Extremely rare**




Lot. 6105..... Starting Price: 680 €

Wilson S.: "Sixteen years in Malta and Greece including tours in the Peloponnesus, in the Aegean and Ionian islands", London 1839

First and only edition, large 8vo 22x14cm, original publisher's red cloth richly gilded, complete 596p., colored frontis, text clean; overall very good.

Wilson arrived in Greece during the revolution and stayed several years. **He toured many Aegean and Ionian Islands, Morea and Athens area**. His lengthy account is very precious, as he provides unique first hand information for the education in Greece, the concrete life in Hydra at the peak of its power and profound analysis of the Greek merchant marine and the mariners. Not in Atabey or Blackmer. **Very Rare**



Lot. 6106.....Starting Price: 180 €

Duc de Raguse: "Voyage du Duc de Raguse en Hongrie, ... dans la Russie Méridionale, en Crimée....a Constantinople dans quelques parties de l'Asie Mineure...", Paris 1837. Mixed edition, as usually for this account. Tall 8vo 22x14cm, 4 volumes complete all these travels in the Levant (a fifth volume for Sicily has been published separately later), contemporary publisher's paper cover dusty, paper in spines slightly damaged, some scattered spotting, overall almost very good. **Auguste Viesse de Marmont, Duc de Raguse** (1774-1852), a famous French general of Napoleonic wars, was appointed, by Napoleon, governor of Dalmatia (Duc de Raguse). He continued to play prominent role in France political scene during 1815-30, but he was exiled and then **started travelling in the Levant in early 1830s**. He had visited the Black sea coasts, Crimea, Constantinople, several Greek islands in the Archipelago, many parts of Anatolia, Syria and Palestine. As he was a famous general and politician **his lengthy travel account became immediately very popular** and several editions had been published within two years. All his observations were accurate and provide **a detailed image of the Levant of early 1830s**.



Lot. 6107.....Starting Price: 780 €

Fraser B.: "Travels in Koordistan", London [1840]. First edition first issue, the privately printed issue without date, printed for the author. Small 4to 23x14cm, publisher's contemporary cloth restored at joints, 2 volumes at one, complete: frontis 382p., frontis 477p., text clean, overall very good. James Baillie Fraser (1783-1856) was a Scottish traveler, artist and writer who illustrated and wrote about Asia Minor. Some of his watercolors represent very early views of remote areas. In 1833 Russian advance in the Caucasus caused fears in Britain and **Fraser was sent to investigate eastern Asia Minor**, still very little known that time. He travelled with many Muslims provided by the British government, so he was able to penetrate to mosques, Muslim shrines and places that no European had entered before. He took also astronomical measurements very valuable for the cartography of Asia Minor. **His published account is among the very early for eastern Anatolia**, while he reached the area of Kurdistan through Trebizond and the Pontic hinterland. He provides very early accounts for the Pontic Greeks and the Armenians of the interior of eastern Anatolia. Very rare



Lot. 6108.....Starting Price: 260 €

Allom Th.: "Constantinople Ancienne et Moderne, comprenant les sept églises de l'Asie Mineure", Paris [1840]. First edition in French, large 4to 28x22cm, contemporary leather over boards faded and slightly rubbed at edges, few pages of preliminaries detached [43] 60p. (First serie) 58p. (second serie) 52p., (third serie), 90 lithographed plates in total and two maps, overall very good. Allom's classical work on Constantinople and Asia Minor of the 1830s, with many beautiful lithographed views of the Levant in fine condition.




Lot. 6109..... Starting Price: 6000 €

Young Frederick (Signed): [Travel account of a tour in Greece and the Levant], [Eastern Mediterranean 29th September 1844-4th February 1845]

Autograph MANUSCRIPT travel account, one hundred eighteen (118) written pages, excluding blanks, written in a tall quarto 25x18cm contemporary book with blank pages, around 25/30 long lines of text per page, additionally nine (9) pages with 10 botanical specimen collected from Greece. The book: contemporary British blank book of the 1840s, binding: period leather over boards lacks most of leather on spine. Complete the account, ink in contemporary paper, easily leasable, lengthy account, overall in almost fine condition.

Sir Frederick Young (1817-1913) was a British traveler and writer on Imperial affairs, honorary secretary of the Royal Colonial Institute (RCI). As his father (1792-1870) was an industrialist and British politician, he had the opportunity to travel around the world. He had published later some of his travel accounts (travel in New Zealand 1874, a winter Tour in South Africa 1890) as well as some other accounts on British colonial affairs, but **this early lengthy travel account remained completely unknown**. It is certain that he had kept the manuscript up to his death, as on the last page there is an additional handwritten paragraph signed by him. In this addition, dated 8th August 1910, he mourned the death of his wife Cecilia, long time ago.

Frederic Young arrived in Malta in late summer 1844. After visiting Valetta, he sailed and landed in **Corfu (Kerkira)**, where he visited both the city and the country side. Several British, as Mr. Ward and his son, established there, as Corfu was a British colony at that time. From there he crossed to continental Greece, starting from **Messolonghi**, a famous city after the heroic exodus of 1826, then landed to **Patras** and continued to **Piraeus and Athens**. **Long description, of several pages of text, about the Greek capital**, few years after the independence; he had even attended the opening of the Chamber of Deputies (Vouli) and met with king Otto. After several tours in the surroundings, including **Marathon** plain, he visited **Syros** and from there crossed the Aegean to **Smyrna**. Detailed accounts of caravans with camels in Anatolia, of the bazaars of the city and its multinational population. He passed over Troy and the Dardanelles, where he remembered Lord Byron's swimming from Europe to Asia and after **Callipoli**, arrived in **Constantinople**. **Lengthy accounts of the Ottoman capital, "a most superb city", according his words**. Apart from the usual monuments and neighborhoods of the city, he visited and described the dancing Dervishes' spectacle, the Friday prayers, the bazaars, including the slave bazaar, still operating then. His account on the **slave bazaar** "...on our way home, we passed through the Slave Market, where the traffic of human blood is held every morning.... it is a large quadrangular court, with railed platforms ranged around the sides. These were elevated about six, or eight feet from the ground and parties of slaves are placed in them, previously to be sold, like flocks of sheep. Slavery in the East is not, however, to be regarded in the same light, as elsewhere, here the slaves are invariably treated most kindly by their masters..." From Turkey he travelled back to Malta and put in quarantine. He visited, in his way back, Syracuse, Catania, and Napoli with Pompeii. **Lengthy manuscript travel accounts before 1850 for Greece and the Levant, which remains still hidden, must be extremely few**. Young's unique and precious travel account, almost 180 years ago, remained, for more than a century after he passed away, completely **UNRECORDED AND UNPUBLISHED**.





Lot. 6110.....Starting Price: 780 €

Cappelletti G.: "L Armenia", Firenze 1841. First and only edition, small in 4to 23x15cm, contemporary vellum over boards, all three volumes in one, 199p.,232p.,187p., text clean and bright, overall very good plus. Giuserre **Cappelletti** (1802-1876), was a Venetian historian. Since his youth he was very interesting in Armenian culture, as the Armenian famous Mechitarist monastery of San Lazzaro was close by. At a time that Armenia was still a rather unknown country and Armenian culture in Europe was little known, he started to translate Armenian medieval works in Italian during the 1820s and became soon a specialist on Armenian matters. His main work, "**L' Armenia**", is the first comprehensive geographical and historical account for Armenia in any foreign language. The three books cover the ancient, the medieval and the contemporary Armenia. He described in details all the lands of historical Armenia, based in all ancient Greek, medieval and later sources for Armenia and finally described the early 19th century Armenian lands under Ottoman rule. **A meticulous and precious account for eastern Anatolia and Armenia**, invaluable also for the medieval history of Hellenism in Asia Minor. Not in Atabey or Blackmer. **Very rare**



Lot. 6111..... Starting Price: 580 €

"Sander Heinrich: „Athen und seine Umgebungen“, Mainz 1841. First edition. In 8vo 18x12cm, without covers but firmly attached, text complete 146p. [2], overall good. Heinrich **Sander was a Bavarian who came in Greece in 1832 and stayed 5 years.** He has published one, more general, travel account, the *Erinnerungen aus Hellas* (*Memories of Greece*). This very early travel account for the Greek capital covers also its surrounding places. **It is a lengthy presentation of Attica of the 1830s from someone who lived there.** Only four copies in public libraries worldwide. Not in Atabey or Blackmer. **Extremely rare**



Lot. 6112..... **Starting Price: 850 €**

Best J.: "Excursions in Albania and a Journey from thence to Thessalonika and Constantinople", London 1842. First and only **edition**. In 8vo 20x13cm, contemporary publisher's cloth rubbed and faded, upper cover detached, spine restored, internally clean and bright, 359p., overall good plus. **Captain James Best** was a British officer serving in the 1830s in the Ionian Islands. In 1838 and 1839 **travelled twice to the Ottoman Levant, probable for military reconnaissance**. At the first time he had visited Jannina, provides **lengthy account** for the city and the region of **Epirus** (then called Albania), where he stayed almost three months and had also the opportunity for hunting in Butrint-Vouthroto lake and other places in the mountains. The following year, with a companion, travelled to Vlora-Avloni and from there to Delvino, Delvinaki, and after a two weeks stay in Zitsa, continued to Jannina, Metsovo. He crossed Pindos, providing fine descriptions of Meteora, Trikala, Larissa (still a Turkish city), the valley of Tempi and other places in **Thessaly**, Platamonas and of the cities of **Macedonian** plain up to Thessaloniki. **Very few lengthy travel accounts of Thessaloniki of the early 19th century exist and this is among the best**. The British officer, in more than 30 pages, gives one of the best accounts for the Macedonian capital. Since then he sailed to **Constantinople** and provided valuable information for the Ottoman capital. He returned via Thrace to the Danube and Vienna to Trieste from where he sailed back to Corfu. The travel account most probably has been **privately printed**, only two copies exist in public libraries worldwide (one in British Library) and none has appeared in the market the last 40 years. Not in Atabey, Blackmer or any other known collection. **Extremely rare**




Lot. 6113..... Starting Price: 680 €

[Pfeiffer I.]: "Reise einer Wienerin in das heilige Land von Wien nach Konstantinopel, Brussa, Beirut... Alexandria.. March bis Dezember 1842", Wien 1846

Second edition. In 8vo 19x12cm, original cloth faded, complete two volumes in one 139p., 202p. one folding plate, text clean with few scattered spotting, overall very good.

Ida Laura Pfeiffer (1797-1858) an Austrian lady traveler and travel book author, was member of the Berlin and Paris geographical societies. She **visited the Levant in 1842**. From Vienna to Constantinople and through Proussa and Anatolia by land in Syria and Palestine. **Very few female travelers had visited the Levant before 1850s.** She gave precious information, as she was able to penetrate to the Ottoman Harems and see Turkish woman's life. **Of particular importance is her Anatolia travel, as the interior of Asia Minor was still little visited at that time.** Not in Atabey or Blackmer. **Very rare**




Lot. 6114..... Starting Price: 380 €

M. William Rey: "Autriche Hongrie et Turquie 1839-1848", Paris 1849

First edition, in 8vo 18x12cm, original paper covers, spine restored, internally very light scattered spotting, complete 337p., overall very good.

Rey, a Swiss writer and traveler, combined in his account his three journeys during 1839-1848 in the Danube areas and the Levant. The fine travel account includes a very detailed description of the Levant from his visit in **Constantinople, Broussa and Bithynia in Asia Minor during 1845**, including a climb account on Mount Olympus in Asia Minor. His early description of the northern areas of Anatolia is precious, with valuable information for the Greek population of many villages and places in the southern coast of Marmara sea. The first part covers his accounts for Vienna, Budapest and the Danube trip towards Constantinople. Not in Atabey or Blackmer. **VERY RARE**



Lot. 6115.....Starting Price: 280 €

Smith A.: "A month at Constantinople", London 1851. Third edition, in 8vo 18x12cm, publishers brown cloth faded, text clean, complete 314p., [24], overall very good. **Albert Smith** travelled to the Levant in 1849. The account includes one chapter description of **Athens** and one of **Smyrna** as the author visited both cities on his way to Constantinople. **A lengthy travel account of mid 19th century Constantinople** is provided. An important valuable account. Atabey 1145, Blackmer 1552




Lot. 6116.....Starting Price: 180 €

Gross-Hoffinger A.: "Russland und der Orient :ein Versuch zur aufklärung der Verhältnisse." Berlin 1853

First and only edition. In 8vo 21x13cm, contemporary boards, internally clean, 102p., overall very good.

A comprehensive account of Ottoman-Russian relations between 1825 and 1853 and the Russian standing in the eve of the war of 1853-55. **Detailed description of the Ottoman decline and the weakness of the Turks in Anatolia and the Balkans.** Many factors examined, including the economic and population data of the Ottoman Levant. **Rare**



Lot. 6117.....Starting Price: 240 €

Enault L.: "Constantinople et la Turquie. Tableau historique, pittoresque, statistique et moral de l'empire Ottoman", Paris 1855

First edition. In 8vo 18x12cm, contemporary leather over boards, slightly rubbed, text very clean. Complete 455p. A very good copy.

A detailed description of all the aspects of the Ottoman Empire in the middle of 19th century. Louis Enault (1824-1900) was a French journalist who travelled a lot in the Levant during the early 1850s. His description of the Ottoman Levant is accurate and comprehensive. **RARE**

Atabey 400, not in Blackmer




Lot. 6118..... Starting Price: 1200 €

“Chesney Fr.: The Expedition for the survey of the rivers Euphrates and Tigris in the years 1835,36,37”, London 1850

First edition. Large 4to 26x17cm, two volumes (all published) without the separately printed maps as usual, contemporary cloth rubbed, restored and shaken, internally clean, 799p., 778p., 2 tinted lithographed frontis, all the forty seven (47) plates and 3 folding tables as call for, overall almost very good.

Francis Chesney (1789-1872), a British officer and partisan of the opinion that the best way to India was through the Black sea and Anatolia via the Tigris to the Persian Gulf, has lost later in China part of his manuscript account and for this reason only two volumes have been published covering the exploration of eastern Anatolia and upper Euphrates. British officers in the early 1830s tried to find an alternative road to India and a big expedition had been organized to check the feasibility of **an overland road from Trebizond in Pontus to the Tigris River** and via steamer boats to India. Eastern Anatolia proved to be much wilder and mountainous than the British could imagine, the British team had been attacked, the steamboat sunk in the Tigris and the plan failed. **Chesney nevertheless was certainly an explorer of the first order** and his courage and perseverance were matched only by his attention to detail and thoroughness in the surveys he produced. **One of the major exploration travel accounts of the 19th century for the Levant, full with invaluable information for Eastern Anatolia. The book is richly illustrated with 47 fine lithographed views after original drawings made on the spot. Atabey 234, Blackmer 337**



Lot. 6119..... Starting Price: 680 €

Boucher de Perthes J.: “Voyage à Constantinople par la Grece retour par la mer Noire la Roumelie, la Bulgarie...en Mai, Juin, Juillet, Aout 1853”, Paris 1855

First and only edition. In 8vo 18x12cm, two volumes complete 612p., 600p., later leather over contemporary boards, edges of papers marbled, some browning in few pages, overall clean and very good.

Jacques **Perthes** (1788-1868) a French public employee (chief of customs) retreated in January 1853 and **decided to travel in the Levant in spring 1853**. After visiting Italy, he landed in Piraeus and spent some time in **Athens** before continuing his trip to **Syros** and **Smyrna**. He crossed Anatolia to **Constantinople** where he spent a month. He returned via the Black sea to **Burgas (Pirgos)** in Romelia, Northern Thrace and Bulgaria to Vienna. Important travel account for Greece and the Ottoman Levant at the eve of Crimean war from someone who had the culture and the experience to evaluate. As a previous customs officer for 35 years, he remarked that the Greek administration seems to work very slowly.... and not so efficiently, but the country is beautiful and the life relaxing... Not in Atabey or Blackmer. **Very rare.**



Lot. 6120..... Starting Price: 1300 €

Tchihatcheff P.: "Asie Mineure. Description Physique de cette contrée. Atlas", Paris 1853-1856

First and only edition. FOLIO 36x27cm. Contemporary leather over boards slightly rubbed. Six of the eight livraisons, containing twenty, from twenty seven, lithographed plates. Most of the plates (13) clean and fine, few (4 plates) with scattered marginal spotting and water stain (pictures not affected), two plates (Mont Argee et lac Hayran, pl. 15 and 18) with heavy spotting, one (Kioutahia) with heavy marginal spotting, not affecting picture. Overall a very good set.

Piotr **Tchihatcheff** (1815-1890), a **Russian** officer and explorer **travelled widely in Anatolia**, since 1845. His work, **L'Asie Mineure** Description de cette Contrée, published over 15 years in five parts, forms a kind of encyclopedia for Anatolia. **L'Atlas physique is the most beautiful illustrated part.** It had been published in 8 separate livraisons from 1853 to 1856, of 3 or 4 plates each. This folio volume is a gathering, without title, as always (as a title page had never printed), 6 out of those 8 livraisons, containing **20 big fine early lithographed views** of many cities in Asia Minor, including Trebizond, Smyrna, Sinope, Heraklia (Bender Ereğli), as well **splendid landscapes** of the countryside. **EXTREMELY RARE**

Atabey 1202, not in Blackmer

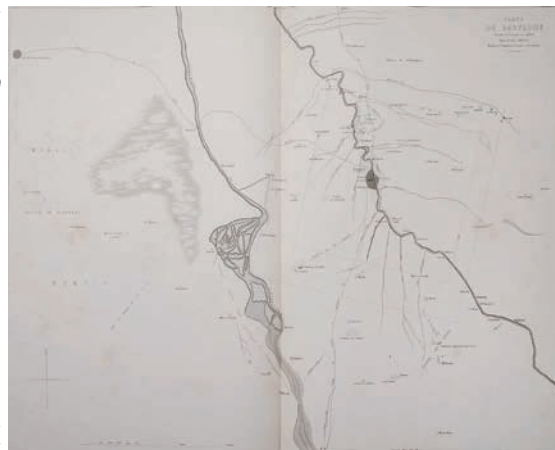




Lot. 6121:..... Starting Price: 1600 €

Philippe Le Bas/Landron : "Voyage Archéologique en Grèce et en Asie Mineure fait par ordre du Gouvernement Français pendant les années 1843 et 1844 et publié sous les auspices du Ministère Publique, Architecture", Paris 1852-56

First and only edition. Imperial Folio 55x37cm, publishers cover papers of livraisons, frayed at edges and rubbed, **sixty three (63) Folio lithographed plates 52x35cm of the ATLAS OF ARCHITECTURE**, (4 double pages, 7 chromolithographed) loose as issued in the original wrappers, some marginal water stain in two-three plates, some restored marginal tears and few scattered spotting in two-three others, generally clean and bright, overall very good.

Le Bas and Landron travelled in a French state archaeological mission in Greece and Asia Minor in 1843/4. **Landron drawn fine views of landscapes, antiquities, architectural remains** of the ancient Greek art and inscriptions. Le Bas wrote the narrative of the travel and the account. It took years for the engraving of the plates and the French revolution of 1848 delayed the publication. Finally only 40 pages of the account had been published and several plates, in livraisons, during the 1850s. The publication never finished. It has been planned to have several Atlases of plates (Itinerary, Architecture, Inscriptions). Some of these loose plates survived, but none Atlas had ever been completed. This gathering of **63 plates, all of the scheduled Greek Architectural section**, includes: 15 plates from Athens, 2 plates from islands of Greece, 5 plates from Peloponessus, 41 plates from Asia Minor, some duplicates from the Asia Minor and is among the most complete even appeared. Some plates from the Atlas of Itinerary have been auctioned in these rooms (Karamitsos auction 623, lot 6229). Plates from this Atlas of Greek Architecture are extremely rare and **include fine and very early chromolithographed plates of Greek Architecture, depicting for the first time its colored beautiful appearance**. Not in Atabey, Blackmer or any other known collection. **Extremely Rare**






Lot. 6122..... Starting Price: 5500 €

Oppert Jules: "Expedition scientifique en Mésopotamie exécutée par ordre du gouvernement de 1851 à 1854 par MM Fresnel, Thomas et Oppert", Paris 1856-1863

First and only edition. FOLIO 33x24cm for the two text volumes and BIG FOLIO 52x38cm for the Atlas volume. The work has been issued in livraisons during several years. Contemporary paperboards of the livraisons papers frayed at edges (Atlas livraisons in contemporary portfolio rubbed), text unbound (as issued in livraisons). Three volumes of 8 livraisons in total. Four livraisons of text and four of Atlas (paperboards of original livraisons present). Comprising two text volumes, without the final annex livraison of text in volume one, text of volume one ending in p.240 at the end of the livraison, as call for, but without the back papercover and the ensuite livraison annex. Three livraisons of text for volume two, 366p., complete. Atlas volume of four livraisons, complete with all the 21 fine folio lithographed plates. Text with scattered light spotting, marginal light water stain in the livraison of the first volume, large uncut copy, loose as issued. Atlas livraisons with light scattered spotting, plates loose as issued. Overall a very good set of a unique work.

Oppert's account is the official travel and scientific account of the first French mission in upper Mésopotamie. Impressed by the British discoveries in Nineveh, the French government had conducted a mission to explore the still unknown area. The set includes the full travel account, the scientific results of archaeological excavations and further researches for the deciphering of the inscriptions. **The detailed travel account in the unexplored lower Armenia and Mésopotamie is impressive. The Atlas includes fine views and newly prepared maps.** An extremely valuable account for the Levant. The work had appeared only once the last 50 years in worldwide auctions (Sothebys). **According Sothebys: it is not recorded in the standard references works for the area and is very rare.**

Not in Atabey, Blackmer, Ghani, Weber, Wilson or any other known important collection.




Lot. 6123..... Starting Price: 680 €

Azais P.: "Journal d'un Voyage en Orient", Avignon 1858

First and only edition, small 8vo 17x10cm, contemporary cloth over boards, rubbed, internal clean with some contemporary notes in half title, title and few pages, a little dusty, complete 390p., overall very good.

Azais, a French from Avignon south France travelled with Domergue in the Levant during the early 1850s. After visiting the Holy Land, Lebanon and Syria, he continued to south Anatolia and arrived in Rhodes. Half of his travel account covers Greece. He visited and described in details **Rhodes, Kos, Patmos, Samos, Chios, Smyrna, Constantinople** and its surroundings, Syros and finally Athens where he provides a lengthy account for the modern city. Azais returned to his native small city, Avignon, and published privately his valuable account in 1858 in small print run. As a **provincial private publication** escaped general attention, very few copies survived in all public libraries worldwide, it is absent from all major known private collections (Atabey, Blackmer etc) and it's actually **EXTREMELY RARE**.




Lot. 6124..... Starting Price: 280 €

Jaubert A.: "Voyage en Arménie et en Perse", Paris 1860

Second edition, in 8vo 22x14cm, contemporary red leather over boards, some spotting, complete engraved portrait [27] 368p., overall very good.

This is the second and last edition of **Jaubert's travel through the Pontos area in Armenia and Persia** during the early 19th century (see also the previous lot for the first edition). As the first edition became rare in the middle of 19th century and the interest for Pontos and Eastern Anatolia grown, this enlarged publication contains a lengthy account on Jaubert who travelled extensively during his life in the Levant. Not in Atabey or Blackmer. **Rare**



Lot. 6125..... Starting Price: 580 €

Ross L.: "Erinnerungen und mittheilungen aus Griechenland", Berlin 1863

First edition, in 8vo 19x13cm, contemporary leather over boards, slightly rubbed, few scattered spotting, generally clean, complete [32], 313p., overall very good.

Ludwig Ross resided in Greece from 1832 to 1836. His travel account is mostly in forms of letters and contains valuable information for the social and political events mainly of the newly independent Athens, but from other Greek cities also, and several of his itineraries around Greece with much paid attention to the archaeological remains in the countryside. Not in Atabey or Blackmer, Weber 616, Navari Greek Civilization 623. **Rare**



Lot. 6126..... Starting Price: 850 €

Langlois V.: "Voyage dans la Cilicie et dans les montagnes du Taurus exécute pendant les années 1852-1853", Paris 1861

First edition. THE VERSION ILLUSTRATED WITH THE 7 FINE COLOURED LITHOGRAPHED COSTUMES .In 4to 24x16cm. Contemporary red leather over boards, some light marginal water stain. Complete [10]478p., 7 colored lithographed, one folding map, further illustrations in text. A very good copy.

Langlois was the first European who explored Cilicia and Taurus mountains in Anatolia. This account is a detailed description of the area, its topography, its natural resources ,races and languages spoken, trade, government ,history ,cities and countryside, **the account had been published in TWO VERSIONS** . This with the fine colored ethnography subjects lithographed plates and another with geographical landscapes (Karamitsos auction 623, lot 6237). **The two versions have completely different plates.** Not in Atabey this version (666 for the other one),not in Blackmer.



Lot. 6127..... Starting Price: 680 €

Petermann H.: "Reisen im Orient." Leipzig 1865

Second (enlarged) edition. Two volumes in one. Large in 8o, 22x15cm, original cloth over later paper boards, the version with the lithographed plate, 408p.+471p., the big map of the middle East by Kiepert present, but curiously cut in four parts and inserted. A very good clean copy.

Heinrich Petermann (1801-1876) was a German orientalist. He wrote extensively about Armenian culture, as well as Syrian, Arabic and Hebrew. **He traveled extensively in the Levant. In his journey, he visited Cyprus**, at the last years of Ottoman rule, he traveled around the island **visiting Kyrinia, Ammochostos, Larnaca and some other places, before passing in Cilicia**, Syria, Palestine and Mesopotamia. His account for Cyprus is precious. The detailed descriptions of the Levant countries and peoples, and his analytical conclusions are characteristic of the German scientific approach. The account was addressed in a scientific audience, with limited print run and is actually **VERY RARE**

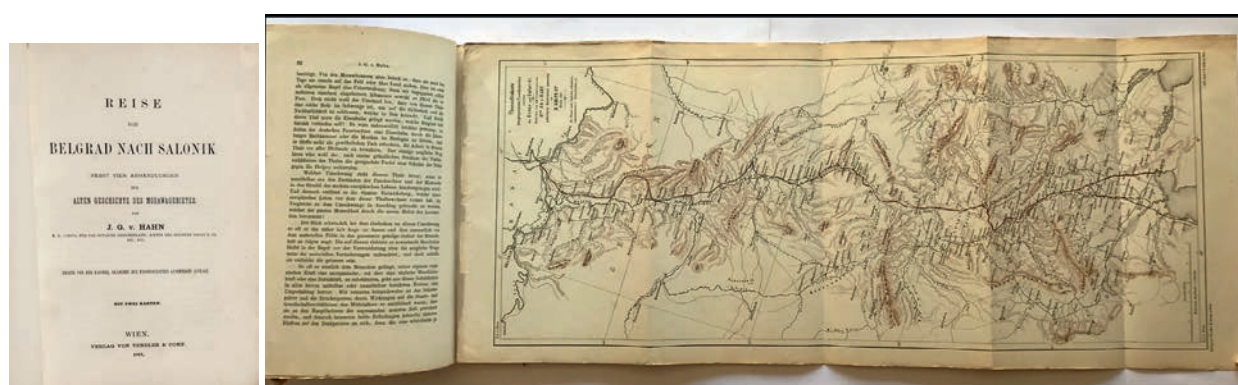


Lot. 6128..... Starting Price: 480 €

Boccardo G.-Patrone L.: "il Canale attraverso l Isthmo di Suez et gli interessi commerciali-Relazione di un viaggio in Egitto." Genova 1865

First edition. In 4to 25,5x17cm, original paper covers rubbed, some scattered spotting, complete including the folded chromolithographed map of Suez canal (45x30cm), overall very good.

Gerolamo Boccardo (1829-1904) was an Italian economist who understood the **major economic and political changes from the construction (1861-1869) of the Suez canal**. In his account, presented to Bologna chamber of Commerce, underlined the huge change to come, for the international maritime trade, due to Suez canal. **The fine chromolithographed map of Suez, it is the first to ever be printed with the projected and under construction then channel and it is invaluable for the history of geography of maritime trade.** A travel account in this area followed. **Very rare.** Not in Atabey, Blackmer or any other known collection.



Lot. 6129..... Starting Price: 850 €

Hahn J.G.: "Reise von Belgrad nach Salonik." Wien 1868

First edition. In 4to 25x17cm, contemporary publisher's paper covers frayed at edges, spine restored, text clean and bright, complete 265p. and two folded maps, overall very good.

Johann von Hahn (1811-1869), an Austrian diplomat, traveled during 1858 **from Belgrade to Thessaloniki**, but he did not travel straight forward. He spent many time to visit several places in southern Serbia and Macedonia and his very valuable detailed account is mostly a diplomatic report on Macedonia. **He provides unique lengthy accounts for many Macedonian towns and especially for the villages of Macedonian countryside, still very little visited** and described in mid 19th century, a period well before the beginning of national antagonisms in the area. He toured **Vardar valley**, to Prilepo areas, **Monastiri (Bitola) plain**, **all around Florina and the villages up to Ostrovo (Vevi)** where he provides unique accounts for actually Greek Macedonia ethnological composition, economy, trade, social and religious customs etc. He visited **Vodena (Edessa)** and many other places in the plain before reaching **Thessaloniki**. The big map of his travel has been prepared by Kiepert. **An invaluable account for Macedonia.** Not in Atabey, Blackmer or any other known collection. **Extremely rare**




Lot. 6130..... Starting Price: 680 €

Brennecke W.: "Die lander an der unteren Donau und Konstantinopel, Reise aus dem herbst 1868." Hannover 1870

First edition. In 8vo 22x14cm, contemporary leather over boards, rubbed, text with very light marginal water stain otherwise clean and fine, complete 172p., overall very good.

Wihelm Brennecke traveled **in autumn 1868 via the Danube valley to Constantinople**. He visited several cities in north Bulgaria. He spent time in **Varna**, then a Greek thriving commercial center and continued his journey through **the Greek cities of Thracian coastline** (Messimbria, Anchialos, Pirgos, Sozopoli, Agathopoli). He arrived to Constantinople and provided a lengthy account for the Ottoman capital. He **privately published his travel account** in Hannover, his native city. Only five copies seem to have survived in public libraries worldwide. Not in Atabey, Blackmer or any other known private collection. **Extremely rare**




Lot. 6131..... Starting Price: 680 €

Cunyngame A.: "Travels in the Eastern Caucasus, in the Black and Caspian seas and in the frontiers of Turkey and Persia during the summer of 1871." London 1872

First edition. Large 8vo 23x16cm. Contemporary green publishers cloth, slightly rubbed, text and plates generally clean, very light scattered spotting, title [14] 367p.[12], two folded maps, 6 lithographed plates and 19 further illustrations in the text. A very good copy.

Cunyngame traveled through Greece and Constantinople to the Black sea and Caucasus. He had visited Athens, Syros and provided a lengthy account for Constantinople. He visiting several coastal cities of the Black sea, as **Samsun (Sampsounta), Trebisonde (Trapezounta)** before his arrival in Georgia and Armenia. After visiting Ararat he traveled in little known areas along the eastern frontiers of Turkey, in Armenia and Kurdistan. The appendix list one hundred town and places who had visited during his trip with their mileage. An early travel in unbeaten tracks. **Scarce**

Not in Atabey or Blackmer




Lot. 6132.....Starting Price: 580 €

Louis de Romain: "Cent jours en Orient." Angers 1875

First and only edition. In 8vo 18,5x12cm, original papercovers in very good condition, text clean and bright, complete 252p., overall fine condition.

Louis de Romain (1845-1912) a French musician, poet and philosopher and co founder of the Artistic Association of Angers in France, traveled in his youth in the Levant. He **kept detailed calendar of his 100 days travel**. In spring 1874 left Italy for Egypt where he spent more than a month, after a brief visit to Jerusalem and Beyrouth, he visited **Chios** and after **Smyrna**, a big and nice city, according to his words. He traveled to **Syros** and visited **Athens** where he stayed many days providing detailed account. He returned via **Corfu** to his small native city of Angers, whereas the following year **privately published his travel account**. One main road in this city bears his name. Not in Atabey or Blackmer, three copies in all public libraries worldwide (BNF, Swiss National and Fribourg). **These privately printed travel accounts in small provincial cities are extremely rare.**




Lot. 6133.....Starting Price: 280 €

Palma di Cesnola L.: "Cypern." Jena [1878]

First edition in German. In 4to 24x16cm, original burgundy cloth, text clean, complete 442p., 108 plates and 2 maps, overall very good.

Luigi **Palma di Cesnola** was an Italian American officer who after the civil war has been appointed **Consul of United States to Larnaca, Cyprus (1865-1877)**. He spent his stay there carrying out excavations which resulted in the discovery of a large amount of antiquities. The collection was purchased by the Metropolitan Museum of art and Cesnola became his first director after his return in US. **His account is of the outmost value for Cyprus.** Blackmer 1237, not in Atabey



Lot. 6134..... Starting Price: 380 €

Hellwald-Beck: "Die Heutige Türkei bilder und schildenerungen aus allen theilen des Osmanischen Reiches in Europa." Leipzig 1878

First edition. In 8vo 22x15cm, later cloth over contemporary boards, internally clean and bright, complete 424p. and two maps, overall very good.

The account is a very detailed description of the Balkan states and of the Ottoman possessions in Europe. **Detailed chapters for Macedonia, Thrace and Thessaly (still then Turkish)**, with statistics, populations, trade conditions, economic possibilities etc. it seems that this lengthy and very detailed account had been prepared during the Berlin Congress negotiations for the cancellation of San Stefano Treaty which gave the major part of the Balkan peninsula to a new Bulgarian state. The publication outline the multinational character of Macedonia, with full data. **Rare**



Lot. 6135..... Starting Price: 300 €

BRASSEY Mrs, "Sunshine and storm in the East or Cruises to Cyprus and Constantinople", London, Longmans, Green and Co, 1880. **First edition.** In 8vo, with contents and appendix, illustrated with several small and full-page engravings. Complete: 448p., nine (9) lithographs (**three rare views of Cyprus**), many vignettes with views in the text and **two folded maps (one of Cyprus)**, as call for. Anna Baroness Brassey (1839-1887), an English traveller around the world and writer, **cruised in the Mediterranean in a private yacht** during many months in 1878. Her travel account follows, day by day, her calendar notes and it is very precious and accurate. She had visited, with lengthy stays, the Ionian islands, **Athens** and several other **Greek islands** in the Aegean, like Chios and Milos to her way to **Constantinople**. After a short trip to Anatolia, continued her cruise in eastern Mediterranean towards **Cyprus where she landed, at Paphos**, the 7th of November and found the British army almost just arrived there. **She toured around the island** visiting and describing Nicosia, Larnaca, Ammochostos, Kirinia, Kithrea, Morfu, the monasteries of Kikou and Lapais, where she was warmly welcomed by the monks, and several other places. Later she returned to Europe, via Rhodes. Contemporary binding, leather worn spine and corners, with gilded decorations; spine slightly chipped on top right corner, with some cracks along the back side, boards medium rubbed. Sparse foxing inside but clean and tight. **A very rare travel account including Cyprus.** Not in Atabey or Blackmer.



Lot. 6136..... Starting Price: 80 €

De Amicis E.: "Konstantinopel." Rostock 1882

First edition in German, in 8vo 18x13cm, original red cloth rubbed and faded, two volumes in one, complete 239p., 239p., text clean and bright, overall very good

Edmondo De Amicis (1846-1908) was an Italian novelist and journalist who traveled widely. He spent one year in Constantinople, during the Russo-Turkish war of 1877-78 and **his description of Constantinople** (first published in Italian in 1878) **became soon the standard travel account for Constantinople and the Levant.** **The German edition is scarce.**



Lot. 6137..... Starting Price: 850 €

Kanitz F.: "Donau-Bulgarien und der Balkan, historisch-geographisch-ethnographische Reisestudien aus den Jahren 1860-1879." Leipzig 1882

Second enlarged edition. Tall 4to 28x20cm. Three volumes bound in one. Original publisher's fine binding, internally slightly scattered, spotting in few pages, text clean and bright, complete 269p., 304p., 386p., with many maps and views and the impressive (145x55cm) map of Bulgaria drawn from Kanitz folded at the back, overall very good.

Felix Kanitz, an Austrian geographer, ethnographer and archaeologist traveled extensively in the Balkans since 1860 and up to 1879. He became the chief specialist on the south Slaves and their first profound ethnographer. The independence of Serbia and the rise of a modern Bulgarian state initiate his lengthy account of 1.000 pages concerning the **Balkan peninsula from the Vardar valley and Prespa lakes up to the Thracian coastline and from Donau and Morava valley up to the Aegean coastline**, everything is meticulously described. Kanitz toured these areas for 20 years and provide invaluable travel accounts Not in Atabey or Blackmer. **An IMPRESSIVE PUBLICATION, richly illustrated. Very rare**




Lot. 6138..... Starting Price: 780 €

Schweiger-Lerchenfeld A.: "Donau und Kaukasus Land und Seefahrten im Bereiche des Scharzen Meeres mit 215 illustrationen und 11 colorirten karten hiervon zwei grosse uebersichtskarten." Wien 1887

First edition. In 4to 23,5x18cm, original publisher's fine binding, internally clean, complete 792p. with many illustrations and maps and the two separately printed folded chromolithographed big maps of Greece(70x55cm) and the Black Sea area(80x60cm) present (although very often missing), overall very good condition.

Schweiger-Lerchenfeld (1846-1910), an Austrian officer and writer traveled extensively in Greece and the Levant. From Crimea he had visited Georgia and Armenia and **spent a lot of time in the eastern Pontic lands, the hinterland of Trebisond (Trapezounta), still rarely visited that time.** He had continued to **Kerasounda, Tripoli, Amassia, Angora and through Paflagonia and Bithynia arrived in Brussa and Constantinople.** Later traveled extensively in the Balkans, mainly in Thrace and Bulgaria. His narrative is very valuable, as he provided lengthy accounts for the visited places. **Very rare** (specially complete with the maps). Not in Atabey or Blackmer.




Lot. 6139..... Starting Price: 680 €

Tozer H.: "The Islands of the Aegean." London 1890

First and only edition. In 8vo 20x13cm, contemporary publisher's binding, slightly rubbed, complete 354p. and the folding map, map tear at fold and slightly misfold, few spotting only in first and last leaves, text clean and bright, overall very good.

An account of three journeys in most of the Aegean islands. Henry Tozier, a hard traveler in Greece and the Levant, had visited more Greek islands than any other previous traveler and described many of them in astonishing details. The third travel embraced the northern islands of Limnos, Thassos and Samothrace which the author has treated these at greater length because they had been less frequently visited than the others. Atabey 1232, Blackmer 1670. **VERY RARE**



Lot. 6140..... Starting Price: 320 €

Cuinet V.: "La Turquie d'Asie, Géographie administrative: statistique, descriptive et raisonnée de chaque province de l'Asie Mineure." Paris 1895

First edition, the last fascicule covering the part of Bithynia near Constantinople. Large 4to 28x18cm. Contemporary paper boards as issued. In independent fascicule (booklet) as issued. Uncut and unopened. **The last fascicule (No 12), published in 1895, is in the fourth part of this important work, published separately over years.** Complete, 121p. and a double page map. Some light browning at the edge of front board, otherwise a very good uncut set.

Vital Cuinet (1833-1896) had traveled several times in the Levant. In the early 1880s he **was commissioned to establish the first scientific description of Ottoman Asia Minor** (with concrete description and references of its population, trade, resources etc., in a province by province basis) **to be used to establish the ability of the Ottoman Empire to pay its debt.** Cuinet tried to fulfill this task, but, as he wrote, they were limitations imposed by the Turkish authorities for security reasons and limitations imposed by the circumstances, as some remoted provinces were still outside of an effective Ottoman control, especially some Arab provinces. **Never the less Cuinet's work is the only reliable source for the Ottoman Asia Minor up to the fall of the Empire.** It provides unique information. As a work commissioned by the Ottoman Public Debt Committee, it had a **very limited print run.** It had been published in separate booklets (fascicules) as far as the work advanced. This last fascicule cover the Asiatic part of the Vilayet of Constantinople, a part of Bithynia, from Constantinople to Nikomidia (Izmit). **A UNIQUE ACCOUNT AND SOURCE. EXTREMELY RARE**



Lot. 6141..... Starting Price: 280 €

Hirschfeld G.: "Aus dem Orient." Berlin 1897

First edition. In 8vo 20x12cm, contemporary leather over boards slightly rubbed, complete 388p., text clean, overall very good

Hirschfeld traveled extensively in Anatolia during 1889-1890. He **toured the rarely visited areas of Paphlagonia and Pontos** in Northern Asia Minor. He provides detailed accounts for the Pontic Greeks. Not in Atabey or Blackmer



Lot. 6142..... Starting Price: 280 €

Launay L.: "Chez les Grecs de Turquie autour de la Mer Egee, Smyrne, Lesbos, Limnos, Thassos, Le mont Athos, Les cotes d Ionie, de Thrace, et de Macedoine en Thessalie." Paris 1897

First edition. In 8vo 22x13cm, modern paper covers, text slightly browned, complete 236p. folded map, overall very good.

De Launay toured all the Northern Aegean in the 1890s. He remarked that Aegean is ethnologically Greek all around. He provides lengthy accounts for all visited islands and coastline places. **Scarce**



Lot. 6143..... Starting Price: 230 €

Ippen Th.: "Skutari und die Nordalbanische Küstenebene." Sarajevo 1907


First edition, large 8vo 23x16cm, original paper covers, text clean and bright, complete 83p., overall very good.

Theodor Ippen was the Austrian General Consul in Scutari, in ottoman Albania in early 20th century. He **toured all around Albania**. A fine and very detailed travel account for Albania, a country rarely visited by Europeans. The account had been published in Sarajevo and is **VERY RARE**



Lot. 6144..... Starting Price: 1000 €

[Giustiniani - Chios] **Ροδοκανάκης Δημήτριος, "Ιουστινιάναι - Χίος, Υπό του Πρίγγιπτος Δημητρίου Ροδοκανάκη", Σύρος, Τύποις Ρενιέρη Πρίντζη, 1900.** Σπάνια έκδοση περιορισμένη σε 255 αντίτυπα. 4ο, σελ. 825+180. Πλήρες με **35 φωτοχαλκογραφίες** εκτός κειμένου, 7 ολοσέλιδα πορτραίτα και πολυάριθμα ξυλόγραφα οικόσημα, σχέδια κτλ εντός κειμένου. Σπάνια έκδοση, πλούσια διακοσμημένη για την ιστορία του δεσποτικού οίκου των Τζουστινιάνι, μέλη οικογενειών από τη Γένοβα και μετόχων της "Mahona di Scio" που κυβέρνησαν τη Χίο επί δύο αιώνες (1346-1566). Δέσιμο εποχής έκδοσης, δερμάτινη ράχη και γωνίες. Μικρές φθορές εξωτερικά, πολύ καλή κατάσταση εσωτερικά. Ηλίου-Πολέμη 1900.490-492. Rodokanakis Demetrios, [Giustiniani - Chios], Syros, 1900. A very rare edition, **limited in 255 pieces**. Large 4to, pp.825,180. Complete, including **35 full-page plates, 7 full-page portraits and numerous coat of arms, family emblems, plans etc** regarding the history of Giustiniani from Genoa, members of the "Mahona di Scio", that ruled Chios more than two centuries (1346-1566). Contemporary binding. Light external wear otherwise a very fine copy. Very Rare.



Lot. 6145..... Starting Price: 580 €

Contenson L.: "Chretiens et Musulmans Voyages et Etudes." Paris 1901. First and only edition. In 8vo 19x12cm, original paper covers heavily rubbed, spine opened, internally clean and bright, complete 278p. with a folded map, overall good. Ludovic de Contenson (1861-1935) was a French geographer and historian who traveled extensively in the Levant, as he worked for the Ottoman administration during the 1890s. He took part in Cuinet exhaustive efforts to prepare reliable figures for the population and resources of the Ottoman Levant. He had the responsibility to prepare the figures and statistics for **Eastern Anatolia and Armenia**. He toured all around these areas, especialy Cappadocia and Cilicia and his travel account, published in 1901, is among the best analytical accounts for the ethnological situation and the economic resources of Anatolia at the end of 19th century. The account contains data that were not included in the official Cuinet reports, as they were additional to its strict mission or not pleasant to the Ottoman government. A very valuable travel account for Anatolia and **extremely rare**. Not in Atabey or Blackmer.



Lot. 6146..... Starting Price: 180 €

Maurice Herbette: "Une Ambassade Turque sous le Directoire 1795/8." Paris 1902

First edition. In 8vo 20x13cm, contemporary leather over boards, spine faded, text browned, complete 343p. with 9 engravings, overall very good.

Maurice Herbette published the travel account of the Turkish embassy of Esseed Ali Effendi to Paris during late 18th century. Of particular importance is the account from Constantinople to Marseilles in 1795 when the Ottoman embassy passed Greece. They left the Ottoman territories at Methoni. Most of the book deals with the diplomatic efforts of the embassy in Paris regarding contemporary Levant affairs. The Napoleonic invasion to Egypt and the subsequent war stopped the embassy and obliged Esseed to remain up to 1802 when he returned. A valuable account for late 18th century Levant in first edition. **Rare**



Lot. 6147..... Starting Price: 580 €

Brancoff D.: "LA MACEDOINE et sa population Chretienne, avec deux Cartes ethnographiques." Paris 1905

First edition, in 4to 24x16cm, original paper covers slightly dusty, text clean and bright, complete 270p. with two folded maps, overall very good.

Brancoff traveled extensively in Macedonia in the very early 20th century among the continuous fight in many places of the countryside, while trying to formulate statistics and record data. His reports are of the outmost importance for the ethnological situation of Macedonia. The book is divided in four parts. After a brief geographical and economic introduction of the country, a second chapter is devoted to a comprehensive presentation of the population, after a third to the schools and follow the chapter with the statistic data. It is almost **150 pages full with exhaustive statistics for Macedonian population, schools and other data, almost village by village, area by area, all the regions of the wider Macedonia** are covered. All modern researches are based in this fundamental book for Macedonia. **UNIQUE ACCOUNT AND EXTREMELY RARE**



Lot. 6148..... Starting Price: 580 €

Tafrali O.: "Topographie de Thessalonique." Paris 1913

First and only edition. In 4to 24,5x16cm, contemporary leather over boards, very few marginal water stain but text clean and bright, complete 220p., 32 plates with fine early photographs of the city and the famous two plans of the city, overall very good condition.

Orest Tafrali (1876-1937) of Vlach Macedonian origin was an historian who studied Thessaloniki's monuments and history. In this sublime work, **the first ever topographical study of the city**, he provides unique information for Thessaloniki. It is a comprehensive and scientific study to identify the main buildings and historical monuments of the city and reconstruct its ancient and medieval topography. The city had been meticulously studied and examined on every corner, building by building, and just at the eve of its massive destruction in 1917 by the fire. Contains precious photos for Thessaloniki main monuments, including unique photos of the mosaics of St. Demetrios which were destroyed shortly after in the ravaging fire of 1917. **A UNIQUE ACCOUNT FOR THESSALONIKI, still the basic reference for the city. Extremely Rare.**



Lot. 6149..... Starting Price: 480 €

Wage A.-Thomson M.: "The Nomads of the Balkans, an account of life and customs among the Vlachs of Northern Pindus." London 1913

First and only edition. Tall in 8vo 23x14cm, contemporary publisher's red cloth, text clean and bright, complete [10]332p. [31] and 25 plates with many early photographs, overall very good.

Wage and Thomson spent years among the Vlach population of Northern Pindos in the very early 20th century. These remote areas were very little visited by any traveler. Their precious and unique account is **the first ever travel account of the geographical area of remote Pindos and the first ethnological account for the Greek Vlachs**. Contains precious early photographs of several places and people with traditional costumes. It is an invaluable account before the incorporation of these territories to the modern Greek state. **Rare**




Lot. 6150.....Starting Price: 90 €

Berard V.: "La Turquie et l'Hellenisme contemporain-La Macedoine." Paris 1911

Sixth edition. In 8vo 18x13cm. Contemporary paperboards, text clean and complete 352p. A very good copy.

Bernard, a French journalist traveled several times in Macedonia between 1898 and 1910. As the situation in Macedonia changed, Bernard, after each travel, differentiated his account with additions. This **sixth and final edition, published in 1911, is the image of Macedonia at the eve of the Balkans wars**. His account is always very precise, describing different populations. Charters are dealing with the Bulgarians, the Serbians, the Turks, the Hellenes, the Valaks etc. In his final sixth part, entitled the Greek Macedonia, covers all the actual Greek Macedonia. An important source of information after the Macedonian struggle and just before the liberation of Macedonia.



Lot. 6151.....Starting Price: 180 €

Banse Ewald: "Auf den Spuren der Bagdadbahn." Weimar 1913

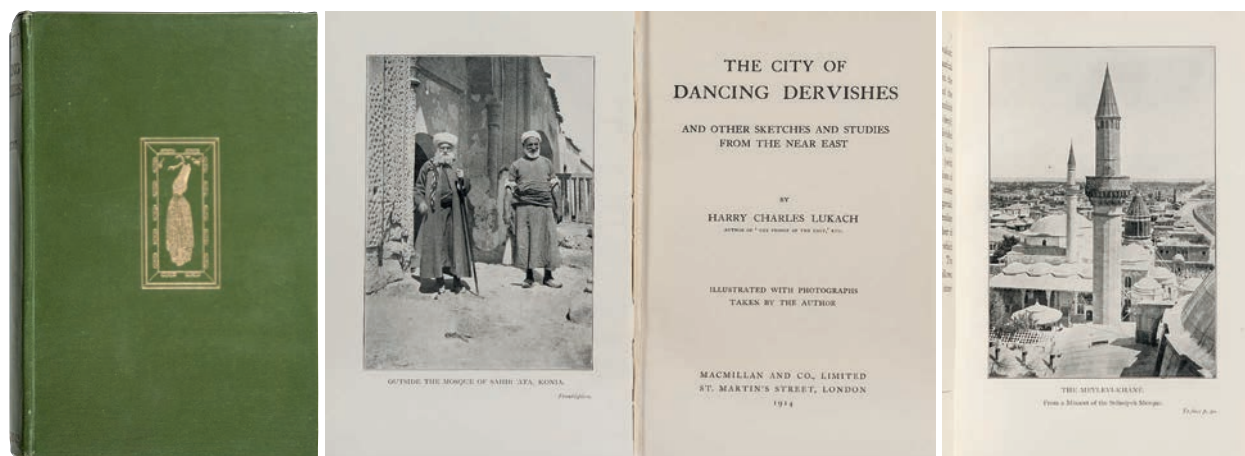
First edition. In 4to 24x15cm, original paper covers slightly rubbed, text clean and bright, complete 152p., 16 plates with many early photographs of Anatolia and one folding map, overall very good.

Ewald Banse (1883-1953) a German geographer traveled in early 20th century in Anatolia following the path of Bagdad railway still then unfinished. This **fine travel account across several places of Anatolia along Bagdad projected railway** is coupled with fine photographs taken along his trip. **Scarce**



Lot. 6152.....Starting Price: 200 €

HICHENS ROBERT, "THE NEAR EAST: Dalmatia, Greece and Constantinople / Illustrated by Jules GUERIN and with Photographs", New York: The Century Co., 1913. **1st edition**, thick quarto, pp.x+268. High quality travelogue with 50 exquisite captioned and tissue-guarded plates, 18 full-page, some b/w, 32 photographic renderings (Italy, Greece and Turkey). Original aquamarine cloth with brilliant gilt-blocked stamped design on cover and spine; top edges gilt. Minor wear at the top and bottom of the spine and corners. Inscription of the previous owner. Text block clean. Near fine condition overall.

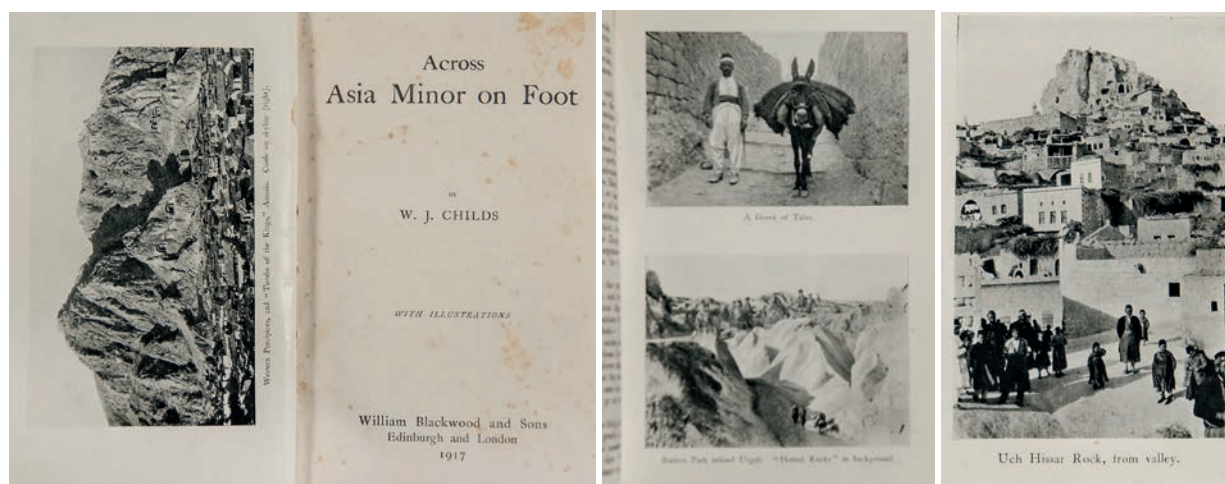


Lot. 6153.....Starting Price: 280 €

Lucach H.: "The city of the Dancing Dervishes and other sketches and studies from the Near East." London 1914

First edition. In 8vo 20x12cm, original publisher's green hard covers, text clean and bright, complete 257p., and several photographs, overall almost fine condition.

Lucach traveled extensively in Asia Minor. He stayed for long time in **Konya (Ikonio)**, a city still little known. It was the capital of the medieval Seljoukide State, full with fine monuments still standing then, including medieval Greek Churches that have been gone ever since. The description of the city and of the dancing dervishes is coupled with several other cities and places of Anatolia, as Aksehir (Philomilio). Fine early photographs taken during his trip are depicted. Lucach had also visited **Cyprus** and provides information for the island. **RARE**



Lot. 6154.....Starting Price: 360 €

Childs W.: "Across Asia Minor on foot." London 1917

First and only edition. In 8vo 22x14cm, contemporary cloth rubbed, some scattered spotting, mostly clean and bright, complete 459p. with many photographs of Asia Minor, overall very good.

Childs travel account in 1913 is the last great travel across Anatolia before the collapse of the Ottoman Empire. He crossed the peninsula from the Pontic coast in the Euxine Sea to Cilicia in the Mediterranean. He provides unique and detailed travel accounts for several places as he had walked 1.300 miles on foot around Anatolia. He was really impressed to see Greek kids in **Sampsounta (Samsun)**, in the **Pontos** area, fundraising openly in the public, for the profit of Greek war Navy, in the middle of Turkey, just few months after the crushing victories of the Greeks in the Aegean. **Scarce**



Lot. 6155.....Starting Price: 160 €

Schultze L.: "Makedonien Landschafts und Kulturbilder." Jena 1927

First edition, Tall 4to 28x20cm, original publisher's hard paper covers, slightly water stain, text clean and bright, complete 250p. many illustrations, mainly photographs and the large folding map of Macedonia, overall very good.

Leonard Schultze (1872-1955) a German geographer and Anthropologist studied particularly Macedonia, **this exhaustive study is a detailed picture of Macedonia** during a turbulent period. Rare




Lot. 6156.....Starting Price: 90 €

Bachofen J.J.: "Griechische Reise." Heidelberg 1927

First edition, In 8vo 23x14cm, original paper covers, text clean, complete 226p., overall very good.

Johan Jacob Bachofen (1815-1887) a Swiss antiquarian and philologist traveled in Greece in the 1840s. His important account remains in manuscript up to this publication. He had visited many places in Morea (Korinthos, Argos etc) and his information is detailed and valuable.

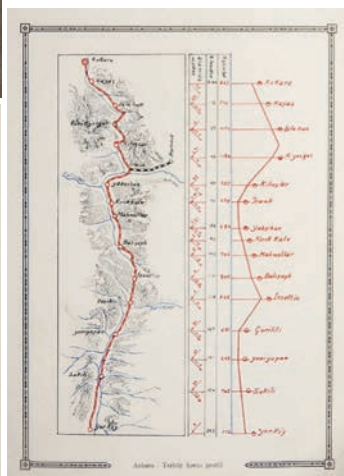


Lot. 6157.....Starting Price: 140 €

Heyd: "Histoire du Commerce du Levant." Leipzig 1936

Second enlarged edition. In 4to 24x17cm, contemporary paper covers detached, spine opened, text clean, two volumes complete, overall good.

Wilhelm Heyd (1823-1906) compiled **the first systematic study for the Levant trade, from the Middle ages up to the 19th century.** It is a valuable work for the Levant countries, scientifically founded and exhaustive. Although based in the available documents of his time, it is still today the main basic reference for any further advance on the subject. The author improved his work and this is the final edition published posthumously. **RARE**





Lot. 6158.....Starting Price: 380 €

Devlet Demiryollari: "Ankara-Sivas Demiryolu." Haydarpasa 1930

First and only edition. Oblong small Folio 29x19cm, original paper covers with fine chromolithographed photo at top cover damaged, edges slightly frayed, text and plates clean and bright, complete 2 portraits, 4 maps, 10 p. and 60 plates. Overall very good.

This impressive publication of the Turkish Railways to celebrate the inauguration of Ankara-Sivas (Angira-Sevastia) railway line in 1930 is a fine photographic Atlas of Central Anatolia of the late 1920s. Sixty (60) beautiful photos describing the cities of Ankara, Kayseri (Kaisaria), Sivas and adjacent places and monuments visited by the new line, as well as several photos of the new constructions. Portraits of Kemal and Inonu, explanatory introduction in Turkish (one of the first important publication in Turkey using the new Latin alphabet) and 4 maps of the areas and the railway line. A unique testimony of Asia Minor in the late 1920s, after the establishment of the new Turkish republic. **Extremely rare**



Lot. 6159.....Starting Price: 280 €

Chaput E.: "PHRYGIE, Exploration Archaeologique." Paris 1941

First and only edition. Small Folio 29,5x23cm, publisher's paper covers, text clean, complete 132p.[10], plates and folded map at the rear cover. Overall very good.

Phrygia in central Anatolia was still unknown in the late 1920s. Even the geographical maps were full with errors. Ernest Chaput (a French geologist and archaeologist) spent years to explore this remote area of Anatolia and this fine Folio elegant publication is the result of his travels and discoveries in Phrygia during the late 1920s and early 1930s. **VERY RARE**

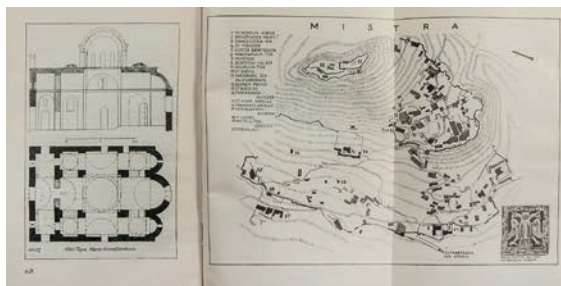


Lot. 6160.....Starting Price: 70 €

Balsan F.: "Les surprises du Koordistan, voyages et aventures." Paris 1940


First and only edition. In 8vo 22x16cm, original colored paper covers upper cover detached and frayed, text slightly browned, complete 296p., several plates with photos and a folding map, overall good

The **remote areas of Eastern Anatolia and Kurdistan** were still a little known savage area during the 1930s. Balsan, a French journalist and writer penetrated to this uncommon world of the Kurdish tribes in the 1930s. A unique travel account for an area, just after the extermination of its Christian population. Many fine photos of contemporary life and customs.



Lot. 6161.....Starting Price: 130 €


General der Flieger: "Der Peloponnes.Landschaft-Geschichte-Kunststätten." Athen 1944. **First and only edition.** Large 8vo 23x16cm, original paper covers, text clean and bright, complete 279p., some plates and 9 maps at the end, overall very good. **A very particular travel book.** During the German occupation of Greece, General der Flieger, commander of the German forces in South Greece, decided to provide to the German officers in Peloponnese an account of the occupied area, a kind of **travel guide for the occupation forces**. Several German officers with high knowledge of Greek culture and the area provided accounts with detailed analysis for many places and aspects of Peloponnese. The travel guide (von Soldaten fur Soldaten, as it states) had been distributed in early 1944 to all officers serving in South Greece. As the Germans left the country later that year, this particular lengthy travel account who provides also **detailed information for the contemporary Peloponnese under German rule**, became **extremely rare**.



Lot. 6162.....Starting Price: 280 €

Pegolotti F.: "La pratica della Mercatura." Cambridge 1936/ New York 1970. **First and only edition, second issue.** In 4to 24x16cm, Publisher's cloth, text clean, complete 443p.,overall very good. Francesco Pegolotti (1290-1347) was a Florentine merchant and politician. He traveled in the Levant for many years for businesses. He was **in Cyprus from 1324 to 1327** and again in 1335 when he negotiated a reduction of tariffs, in 1335 also he obtained for the Armenian King of Cilicia commercial privileges. He toured Greece and Anatolia those years visiting several places. Between 1335 and 1343 he compiled this work for which is famous, the book of Descriptions of Countries and Measures employed in Business, commonly known as the Practice of Commerce. **The Pratica della Mercatura describes all the major trading cities of the Levant in 14th century in details, the imports and exports of several regions, the business customs prevailed on those regions and many trade itineraries.** A very detailed itinerary goes from Ayas in Cilicia via Sebastia (Sivas) to Erzerum, Tabriz and Trebisond. **Unique medieval travel account with precious information for Medieval Greece and Anatolia**, describing in astonishing details the visited areas (even the shape of the borders of the Empire of Trebisond). It had been first published in Cambridge University in 1936 and as this scientific printing became rare, it has been reissued in New York.

Decline and Fall of the Ottoman Empire



Lot. 6163.....Starting Price: 380 €

British] Annual Register: "View of the History and Politics for the year 1770", London 1771
First edition, in 8vo 21x13cm, modern binding, text clean, complete 256p.,257p. [8], overall very good.

The full British annual Register for 1770, a **very rare British publication** assembling all the **major events of a year**, a kind of contemporary encyclopedia.**1770 was the year of Orlov uprising in Greece and the appearance of the Russian fleet in the Aegean.** These were the major events worldwide that year and **detailed contemporary account of the events, in a calendar basis** is included in this publication and cover most part of it. Contemporary accounts are very few and the British Register published first hand information from the many British officers and mariners present in the Russian fleet. **Unique account of the naval battle of Çesme and of the first Greek Revolution of 1770. Rare**



Lot. 6164.....Starting Price: 280 €

Perrier F.: "La Syrie sous le gouvernement de Mehmet-Ali jusque en 1840", Paris 1842

First edition, in 8vo 21x13cm, contemporary red leather over boards, slightly rubbed, text clean and bright, complete 423p., overall very good.

A detailed description of Syria and Palestine during the 1830s. Perrier was a French officer appointed to the area. It **includes lengthy accounts for the Greek Christians of Syria** and Druses revolution which anticipated the end of rule of Mehmet-Ali (the famous Egyptian ruler who tried to eliminate the Greek revolution) from Crete and Syria. A **unique account for Eastern Mediterranean affairs in the 1840s from an eyewitness**. Very Rare



Lot. 6165.....Starting Price: 230 €

Kante L.: "Die Serbische Revolution."Berlin 1844

Second edition. In 8vo 20x12cm, later leather over contemporary boards, slightly rubbed, text with scattered browning, complete 416p.,overall very good.

Leopold Kante travelled to Serbia in the 1830s and collected first hand material from the newly independent Balkan State, regarding the famous **Serbian revolution of 1800-1815, the first major Christian revolution in the Balkans**. Using primary contemporary sources this account is a precious contribution to modern Serbia. **Very rare**



Lot. 6166..... Starting Price: 130 €

Dufour A.: "Les Turcs et les Russes Histoire de la guerre d'Orient", Paris [1853-1855]

First edition, folio 31x22cm, contemporary leather over boards, binding detached, text mostly clean, complete 68p.,80p.,many woodcut illustrations, some with contemporary hand color, two maps, overall almost very good.

One of the several **richly illustrated** publications of the military campaigns on the Levant during 1853-55.



Lot. 6167..... Starting Price: 480 €

Joubert M.-Mornand F.: "Tableau de la Turquie et de la Russie", Paris 1854

First and only edition. FOLIO 37X27cm. Contemporary leather richly gilt over boards, slightly rubbed, complete, title, lithographed colored map, 176p., and folding plate (tear in the fold), many woodcut illustrations inserted in the text, some light spotting. A very good copy.

Very richly illustrated with splendid woodcut views of the Levant, this publication provides a general image of the Ottoman Empire during the Crimean war. Several large views of Greece and of Greeks around the Ottoman Empire.




Lot. 6168..... **Starting Price: 90 €**

**Das Blaue Buch: "Depeschen Noten, Circulare und Correspondenzen welch von Russland und
Turkei...in der Russische-Turkischen differenz", Wien 1854**


First edition, in 8vo, contemporary cloth faded, text clean and bright, complete 288p., overall very good. A **detailed account on the diplomatic notes and relevant official papers between Russia and Turkey which led to the war of 1853-55.** A very early famous Blue Book, a kind of diplomatic collection of papers. Scarce




Lot. 6169.....Starting Price: 130 €
Wachenhusen H.: "Ein Besuch im Türkischen Lager", Leipzig 1855. First edition, in 12o 16x11cm, contemporary leather over boards, text clean, 211p., overall very good. An account on Serbia, Bulgaria and the northern Balkan peninsula during the 1850s. Scarce



Lot. 6170.....Starting Price: 75 €
Barthelemy Ch.: "Histoire de Turquie", Tours 1856. First edition, in 8vo, contemporary leather over boards, slightly rubbed, text clean, complete 410p. frontis, several plates, overall very good. An important and interesting history of the Ottoman Levant up to the middle of the 19th century, including accounts for the Greek revolution.



Lot. 6171.....Starting Price: 270 €
"Ippolito Certain:Storia della Guerra d'Oriente", Napoli 1856-1857. First edition. Folio 32x23cm, contemporary cloth over boards, rubbed, large copy, uncut margins, text clean and bright, complete 403p., with many woodcut illustrations in the text, overall very good. A richly illustrated detailed account on the Russo-Turkish war in the Levant, published from Italian firsthand information material. The Sardinian Army took part in the Levant campaign. **Scarce, as all relevant Italian publications.**



Lot. 6172.....Starting Price: 55 €
Pick d'Isère: "Les fastes de la guerre d'Orient", Paris 1858. First edition, in 8vo, modern spine over contemporary boards, some scattered spotting, browning and water stain, complete 430p., overall good. An account on the Crimean campaign during the war of 1853-55.



Lot. 6173.....Starting Price: 160 €
 Wittje G. : "Die wichtigsten Schlachten Belagerungen und verchanzten Lager von Jahre 1708 bis 1855", Leipzig 1861.
 First edition, large 8vo 23x14cm, contemporary leather over boards, title page and folded map with browning ,text clean, overall very good. **A very uncommon account on the military campaigns between 1709 and 1855 in the Levant between Russians and Turks, especially in the Black sea areas. Very rare**



Lot. 6174.....Starting Price: 90 €
 Newald J.: "Beiträge zur Geschichte der Belagerung von Wien durch die Türken im Jahre 1683", Wien 1883
 First edition, in 8vo, cloth over boards preserving original paper cover, complete 268p., text clean, overall very good, a publication to celebrate **the 200th anniversary** from the failure of the Turkish attack against Vienna.



Lot. 6175.....Starting Price: 130 €
 Sonzogno E.: "Album de la Guerra d Oriente", Milano 1876
 First edition, Folio 37x27cm, contemporary red leather over boards, text with some scattered spotting, complete 159p. with many woodcut illustrations, overall very good. **A very richly illustrated edition** for the war in the Levant in 1876. Includes fine big views of many cities of the Levant (including Trebizond, Constantinople, Vidin) and several scenes of villages, battles etc. **Scarce as all relevant Italian publications.**




Lot. 6176.....Starting Price: 75 €
 Zimmermann F.: "Geschichte des Orientalischen Krieges von 1876-1878", Wien 1878
 First edition, large 4to 24x19cm, contemporary publisher's red cloth richly decorated, slightly rubbed, text clean, complete 975p. with many woodcut illustrations. Overall very good. A fine publication richly illustrated for the war in the Balkans during 1876-78.




Lot. 6177.....Starting Price: 90 €
Rustow W.: "Der Orientalische Krieg in den Jahren 1877 und 1878." Zurich 1878

First edition, in 8vo, contemporary cloth over boards, title page and few first and last leaves with some spotting, text clean, complete 708p., overall very good. A **detailed military account for the operations in the Balkans in 1877-78.**




Lot. 6178.....Starting Price: 75 €
Gesscken Heinrich: "Geschichte des Orientalischen Krieges 1853-1856", Berlin 1881

First edition, in 8vo 22x14cm, contemporary boards, cover of spine missing, text clean, complete 336p., overall good condition. A military history of the war in the Levant in 1853-55.




Lot. 6179.....Starting Price: 140 €
French ministry of FA, "Documents Diplomatiques, Affaires d'Orient 1875-1876-1877", Paris 1877

First edition. Folio 32x21cm, contemporary paper covers dusty, water stain and frayed at edges, modern spine, text mostly clean and bright, complete, 375p, 158p. (the appendix of 158 pages includes the conference in Constantinople in 1877). The official publication of the **diplomatic documents of the years 1875-1877 regarding the events in the Levant.** Very precious diplomatic papers and the first Conference results before the final settlements in Berlin following year. **Very rare and impressive**



Lot. 6180.....Starting Price: 190 €
French Ministry of FA: "Documents Diplomatiques Affaires d'Orient Congrès de Berlin 1878", Paris 1878


First edition. Folio 32x21cm, contemporary paper covers dusty and slightly frayed at edges, text with some scattered spotting, complete 314p. and two (one folded with two sections) color maps, overall very good. The official publication of the diplomatic documents regarding the Congress of Berlin. Includes the first maps with the new borders in the Levant. The **maps include the Balkans with the borders of the Treaty of San Stefano (never applied) and in parallel the borders of the treaty of Berlin (just then signed and finally applied).** **Very rare and impressive**



Lot. 6181.....Starting Price: 130 €

French Ministry of FA: "Documents Diplomatiques Affaires de Montenegro", Paris 1880



First edition, Folio 32x21cm, contemporary paper covers, two volumes complete 403p.214p., covers of volume two frayed and water stain, text clean, overall very good. The official publication of the all the diplomatic documents regarding the independence of **Montenegro** and the establishment of its frontiers. **Extremely Rare and impressive**



Lot. 6182.....Starting Price: 240 €

French Ministry of FA, "Documents Diplomatiques Négociations relatives à la rectification des frontières de la Grèce", Paris 1879-1880


First edition, Folio 32x21cm, contemporary paper covers, two volumes complete 2610p.114p., covers with light dusty, text clean, overall very good. The official publication of the all the diplomatic documents regarding the efforts for the establishment of the new frontiers of Greece and the incorporation of Thessaly and Epirus, according Berlin treaty provisions for a new borderline from Pinios to Thyamis (Kalamas) rivers. Detailed description of the diplomatic developments in 1879-1880 which resulted in the loss of Yannina, and all the areas of Epiros except Arta for Greece. **Extremely Rare and impressive**



Lot. 6183.....Starting Price: 380 €

"Loi des Villayets de la Roumélie." Constantinople 1880

Proof copy with authors manuscript notes. Small Folio 28x20cm. In contemporary hard papers, text and manuscript notes clean, 127p. printed but after every printed sheet another blank followed for the notes and corrections, many manuscript, more than 50 full pages, with notes, annotations and corrections by contemporary hand in French. The **Law for the new administration of the Ottoman Empire in 1880s has been prepared by European, mainly French, specialized officers** sent to Constantinople. Villayets Law had been firstly introduced in 1864 transplanting French Department Law in the Ottoman reality. The loss of several provinces in 1878 resulted in a huge reorganization of the Ottoman administration in Europe, with an effort to introduce some reforms favorable for the majority of Christians. **A PROOF TEXT OF INVALUABLE HISTORICAL IMPORTANCE for the administration of northern Greece during late Ottoman period.** A unique testimony. In very good condition.



Lot. 6184.....Starting Price: 160 €

“Loi des Villayets de la Roumelie.”Constantinople 1880.

This is the final printed version of the project .First edition. Original paper covers, text clean and bright,complete 127p.,overall very good..Cover the administrative structure of the European part of the Ottoman Empire, including Macedonia, Epirus and Thrace. **Very rare**



Lot. 6185.....Starting Price: 75 €

Klopp: “Das Jahr 1683 und der folgende grosse Turkenkrieg bis 1699”, Graz 1882

First edition. Large 4to 27x19cm, publisher’s cloth very richly decorated, upper joint weak in down part, text clean, complete 580p., overall very good plus. A **detailed account of the historical events from 1683 to 1699**, the war between the Austrians, the Venetians and the Turks in Greece and the Levant published to celebrate the 200th anniversary for the starting of the Turkish attack against Vienna.



Lot. 6186.....Starting Price: 130 €

K.K. Kriegs-Archivs: “Das Kriegsjahr 1683 nach acten und anteren authentischen quellen”, Wien 1883


First edition. Large 8vo, contemporary leather over boards, slightly rubbed, text clean, complete 340p. and a portfolio at the back with many folded military maps. Overall very good. This was **the official publication from the Austrian Military Archives for the 200th anniversary of the victory against the Turks** and includes the official dispatches of the 17th century preserved in the archives for the ongoing of the military campaigns. A **fine portfolio with six 19th century military maps** describing on the maps several operations.



Lot. 6187.....Starting Price: 90 €


Zoifel K.: “Die Turken bor Wien im jahre 1683”, Prague 1883

First edition,large 8vo,contemporary leather over boards, text clean, complete 672p. and many plates several folded at the end, mostly reproductions of famous engravings of that time.Overall very good.One of the publications to celebrate the 200th anniversary for the victory against the Turks in front of Vienna in 1683.




Lot. 6188.....Starting Price: 90 €
Vjekoslav Klaić: "Geschichte Bosniens", Leipzig 1885

First edition in German (original published in Croatian), large 8vo 22x14cm, original paper covers frayed at edges, spine opened, text clean and bright, unopened, complete 464p., overall very good. **One of the first comprehensive histories of Bosnia from the 13th to 19th centuries**, written by a local, the Croatian historian Klaić. Cover the wider part of western Balkans and is still a major source for the advance of the Ottomans in these areas.




Lot. 6189.....Starting Price: 65 €
Krahmer M.: "Die Blockade Plewnas." Berlin 1887

First edition, in 8vo, contemporary cloth over boards, faded and rubbed, text clean, complete 351p. and many maps, some folded, overall very good. **Krahmer was a Prussian military officer in the General Staff**. This account is a detailed description of **the military operations in Bulgaria**, mainly the blockade of the Turkish fortified city of Plavna by the Russians and their final victory which was the main battle of the war of 1877-78 and opened the path to Constantinople for the Russian army.




Lot. 6190.....Starting Price: 80 €
LAVELEYE, EMILE DE, "The Balkan Peninsula /Translated by Mrs. Thorpe / Edited and revised for the English public by the author / With an introductory chapter upon the most recent events, and a letter from the right honorable W.E. Gladstone / With a map". New York and London: G. P. Putnam's Sons, The Knickerbocker Press, 1887. In 8o, pp.: xvi+408+frontispiece map folded (unattached). Hardback in blue leather binding and plastic jacket; gilded title over spine; some tears on map; uncut pages inside; rare and good copy.




Lot. 6191.....Starting Price: 65 €
Plauchut E.: "L'Égypte et l'occupation Anglaise", Paris 1889

First edition, in 8vo, original paper covers, text clean, complete 258p., overall very good. A detailed description of the events in Alexandria in 1882 and the resulting occupation of Egypt by the British with analysis of financial and geopolitical situation of the area. Scarce



Lot. 6192.....Starting Price: 220 €
 Graf Johann: "Der Türkisch-Griechische Krieg 1897", Wien 1898

First edition, in 8vo, part of a wider military publication but **complete the report for the Turkish-Greek war**, 86p. and all the **10 topographic military folded maps of the military operations in Thessaly and Epirus** at the end, including military maps of the battles at Farsala (60x40cm), of Domokos, Velesino, Elassona etc. Modern binding, text and maps clean, overall very good. Johann Graf was the Austrian Military Attache in Greece and provides extremely valuable information for the conduct of the famous war of 1897 against the Turks in Thessaly. **The finely drawn military maps are among the best for this campaign. Extremely rare military report and maps.**



Lot. 6194.....Starting Price: 35 €
 Moltke, "Briefe über Zustände und Begebenheiten in der Türkei aus den Jahren 1835 bis 1838." Berlin 1893

6th edition, in 8vo 21x14cm, period unattractive hard covers, text clean, 234p., only the first part (incomplete, missing the text after p.234), but with the folding map of Constantinople, overall good.

Moltke, a German officer, cartographer and traveler visited the Ottoman Levant in the 1830s. His travel account became a classic. A reading copy with an accurate plan of Constantinople.



Lot. 6193.....Starting Price: 100 €
 VILLARI LUIGI, "THE BALKAN QUESTION / the Present condition of the Balkans and of European Responsibilities", London, ed. John Murray, 1905. 8vo, pp. xiv, 361. Historically important study of the political situation in the Balkans after the fall of the Ottoman Empire, at the threshold of WWI and Balkan wars. The Macedonian issue, Armenia's case and the attitude of the great European powers of the time. Original fabric binding, with title in gilt over spine and front board. Uncut interior pages. Minimal spotting inside. Overall fine condition.



Lot. 6195.....Starting Price: 55 €
 Uebersberger Hans: "Russlands Orientpolitik." Stuttgart 1913


First edition, in 4to 24x17cm, publisher's hardcovers, text clean, complete 380p., overall very good plus.

A detailed description of the Russians' politics towards the Ottoman Empire, since the time of Catherine the Great and their goal, step by step, to provide access to the Mediterranean.




Lot. 6196.....Starting Price: 55 €
Molden Ernst: "Die Orientpolitik Metternichs 1829-1833", Wien 1913

First edition, original paper covers detached, spine almost opened, text clean, complete 123p., overall good. A description of the policy of the Austrian Prime Minister Metternich during 1829-1833 to stop the Russian advance in the Levant and save the Ottoman Empire.




Lot. 6198.....Starting Price: 35 €
Jordan Karl.: "Der Agyptisch-Türkische Krieg 1839 aufzeichnungen des Adjutanten Ferdinand Perrier", Zurich 1923

First and only edition of a special study presented in Zurich University regarding the Turco-Egyptian war of 1839 and his contemporary account by Perrier (see previous lot). In large 8vo 23x15cm, original paper covers, text clean, complete 77p. Fine condition.




Lot. 6197.....Starting Price: 75 €
Remond G.: "Aux camps Turco-Arabs, Notes de route et de guerre en Cyrenaïque et Tripolitaine", Paris 1913

First edition, large 8vo 23x16cm, contemporary cloth partly water stain, text with some scattered spotting, overall good plus, complete 204p. and 16 plates, mostly with photographs. **Remond travelled to Cyrenaica and Tripolis** during the Italo-Turkish war of 1912 and provides detail account for the resistance of Arabs under few Turkish officials. Many rare photos taken in the place.



Lot. 6199.....Starting Price: 55 €
Lascaris Th.: "La politique extérieur de la Grèce avant et après le Congrès de Berlin (1875-1881)", Paris 1924

First edition, in 8vo, original paper covers slightly frayed at edges, text clean, complete 220p, overall very good. A profound study in Greek foreign policy from 1875 to 1881.




Lot. 6200..... Starting Price: 280 €

Georges Scott: "Récits et Visions de Guerre dans les Balkans 1912-1913", Paris 1913

First and only edition. FOLIO 38x28cm, original publisher's hardcovers slightly rubbed, text and plates clean, complete 91p. and many fine illustrations by Georges Scott who followed Greek army in his advance, overall very good.

An impressive illustration to celebrate Allied victory in First Balkan war. The fine folio original designs by Scott provide an Art character on the military campaign. Very rare.



Lot. 6201..... Starting Price: 280 €

Romanian Ministry of FA: "Le Traité de paix de Bucarest du 28/7/1913", Bucarest 1913

First and Only edition of the original text of Bucharest Treaty of 1913. Folio 32x22cm, original green paper covers, text clean and bright, complete 85p., [5] and the impressive original four folded maps, overall mint condition.

The terms of the famous treaty of Bucharest who ended the second Balkan war and created most of the borders of modern Greece. The impressive folded military maps in scale 1:200.000 described the borders of Bulgaria and bear printed the original signatures of the representatives of the Balkan States (!!). First and second map depict the new borders with Romania, in Dobroudja and along the Danube, the third map positioned the new Serbo-Bulgarian borders (tear on this map) and the final forth huge (98x59cm) military map of Central and Eastern Macedonia, from Thessaloniki to Nestos area, describes, for the very first time the actual Greek borders in Macedonia. Extremely rare with unique maps with printed signatures. Unique testimony for the incorporation of Macedonia in modern Greece.



Lot. 6202.....Starting Price: 90 €
Kutschbad A.: "Die Serben im Balkankrieg 1912-1913", Stuttgart 1913

First edition, large 4to 27x18cm, later binding, text clean, complete 150p. illustrations and a folded map, overall very good. A detailed account for the operations of the Serbian army in the Balkan wars, including its contribution to the fall of Adrianople.




Lot. 6203.....Starting Price: 35 €
Vischer Adolf : "An der Serbischen Front...serbisch-Turkischen Kriegsschauplatz 1912", Basel 1913

First edition, large 8vo 23x16cm, original cloth very slightly dusty, text clean, complete 153p., several illustrations, protective hardcover slip, overall very good plus. Vischer, a Swiss journalist followed the Serbian army in the frontline during the operations of the Balkan wars.



Lot. 6204.....Starting Price: 45 €
Reymond Pouancare: "Les Balkans en feu 1912", Paris 1913

In 8vo 23x14cm, original paper covers rubbed, text clean and bright, complete 425p., overall very good. The famous Poincare account for the Balkan wars, a fine contemporary comprehensive history of the wars and of the situation in the Balkan Peninsula.

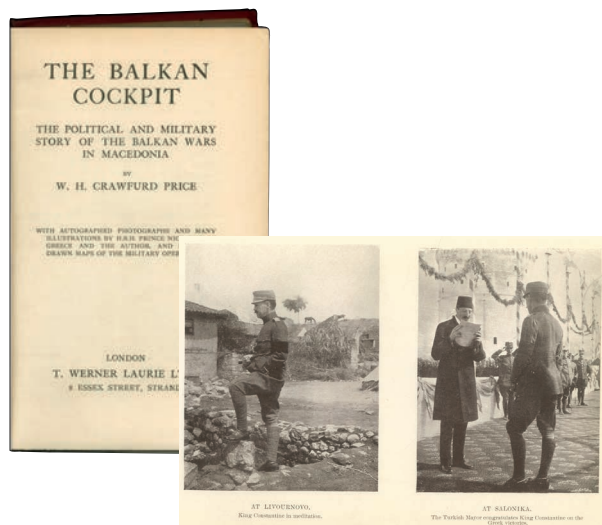


Lot. 6205.....Starting Price: 90 €
HUTCHISON T.S., "An American Soldier Under the Greek Flag at Bezanie: A Thrilling Story of the Siege of Bezanie by the Greek Army in Epirus During the War in the Balkans", Nashville- Tennessee: Greek-American Publishing Co., 1913. First edition, 8vo, 261pp., numerous B&W illustrations. Reminiscences of an American soldier, who served as a volunteer in the Greek Army in the Balkans during the 1st Balkan war. Original blue cloth binding, with visible worn; Spatial page browning, otherwise solid and intact. RARE copy.




Lot. 6206.....Starting Price: 130 €
Nikolaides Kleanthis: "Griechenlands Anteil an den Balkankriegen 1912/1913", Wien 1914


First edition, in 4to 25x17, later binding, text with very light spotting, mostly clean, complete 432p., several photos and two folded maps, **including an ethnological map of the Balkans**, overall very good. A very detailed description of the military and political history of the two Balkan wars, published just after the events which changed forever the Balkan peninsula.



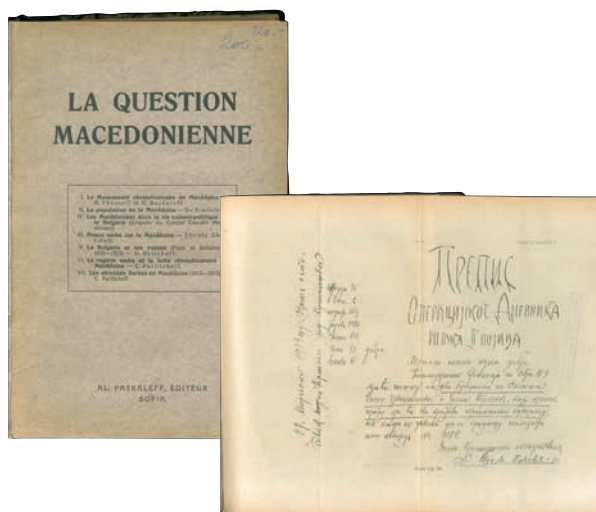
Lot. 6207.....Starting Price: 120 €
Price Crawford W. H., "The Balkan Cockpit. The political and military story of the Balkan Wars in Macedonia / with autographed photographs and many illustrations by the H.R.H. Prince Nicholas of Greece...", T. Werner Laurie, London, [c.1915]. 8vo, pp.xii, 369, [3]. Complete with frontispiece and 42 photographic illustrations, many by Prince Nicholas of Greece. A thorough description of the events of the Balkan Wars through the eyes of W. H. Crawford Price, the London TIMES correspondent in the Balkans. He lived several years in Macedonia. He was attracted by the multinational character of Macedonia while on the same time, he covered most of the War battlefields. His work is still a valuable reference for the Balkan Wars.




Lot. 6209.....Starting Price: 200 €
Captain TRAPMANN A.H., "THE GREEKS TRIUMPHANT", London: Forster Groom & Co., 1915. 1st edition, 8vo, pp. xv + 294, illustrated with numerous B&W plates and maps + 3 large folding maps in rear pocket (fore-edge lightly spotted; no other inscriptions). Greek campaigns of 1912 and 1913 (Balkan Wars) through the eyes of a known war correspondent of "Daily Telegraph" and ex-army officer. Original decorated grey cloth with gilt ornament with flags (small water stain at front) and dust jacket. Slight shelf wear, very good interior pages. Very good and RARE copy.



Lot. 6208.....Starting Price: 60 €
PRICE CRAWFURD, "Light on the Balkan darkness", London: Simpkin Marshall Hamilton, Kent & Co. Ltd., 1915. 2nd Edition (following Bulgarias accession to the Central European Powers), 120, 122pp. Original red boards, firm binding, slight shelf wear to boards and spine, clear and fresh text block throughout. Very good copy overall. W. H. Crawford Price, was the London TIMES correspondent in the Balkans. He lived several years in Macedonia, attracted by the multinational character of Macedonia while on the same time, he covered most of the War battlefields. His work is still a valuable reference for the Balkan Wars.



Lot. 6211.....Starting Price: 160 €
Collection of seven essays over Bulgarian nationalist approaches in the region of Northern Macedonia. Printed during the World War I, it refers to the period of Macedonian Struggle and the Balkan Wars, from the Bulgarian point of view. Richly illustrated with photographs and with extended tables & lists. The articles included analytically: - G. Bazhdarov & N. Thomoff, "Mouvement révolutionnaire en Macédoine", 1917 - Brailsford H., "La Population de la Macedoine", 1919 - Comite Executif Macedonien, "Les Macedoniens dans la vie culturo-politique de la Bulgarie", 1919 - Ghertcheff C., "Aveux Serbes Sur la Macedoine", 1919 - Beltcheff G., "La Bulgarie et ses Voisins", 1919 - Parlitcheff C., "La Regime Serbe et la Lutte revolutionnaire en Macedoine", 1917 - Parlitcheff C., "Les atrocites Serbes en Macedoine (1912-1915)", 1919. Sofia, 1917, 1919. All bound together in excellent condition. Ex libris & ex-library cachets. Extremely rare.




Lot. 6212.....Starting Price: 50 €

LAKE HAROLD, "Campaigning in the Balkans", New York: Robert M. McBride & Company, 1918. In 16o, pp. vi+229+[5] publisher's catalogue. The memoirs of WWI from the viewpoint of the inferior officers and soldiers of the Anatolian expedition. Full of vivid personal narratives in a **Macedonian** landscape and Thessaloniki's strategic role – detailed descriptions. Industrial dark blue fabric cover, gilded titles over spine and front board. No jacket. Excellent inside pages, good quality copy.




Lot. 6213.....Starting Price: 100 €

Rappaport Alfred, "Au pays des martyrs: notes et souvenirs d'un ancien consul général d'Autriche-Hongrie en Macédoine (1904-1909)", J. Gamber, Paris, 1927. 8vo, pp.137, with an impressive collection of photographs and a frontispiece. First hand information along the **Macedonian Struggle**, the **Ilinden Uprising**, the attempted reforms in the Macedonian area and the role of the great powers, written by the Austrian diplomat and writer Alfred Rappaport. A reference for the Macedonian history studies. Modern binding with leather spine. Extremely fine & rare.



Lot. 6214.....Starting Price: 120 €

Lt.-Colonel Sir REGINALD RANKIN Bt., "The Inner History of the Balkan War", London : John Lane Ltd, 1930. Collected Edition - 2 Volumes. In 8o, 352+352pp. + folding war map. A fine copy in the original publishers gilt-blocked cloth; clean interior. A detailed, two-volume study of the events leading up to the Balkan Wars of 1912 and 1913, and the actions of the Wars themselves which saw Bulgaria, Greece, Montenegro and Serbia confront the Ottoman Empire.



Lot. 6215.....Starting Price: 90 €


Demir Assim Tourgoud Bey: "Die Mossulfrage", Wien 1931. First edition. Large 8vo 23x15cm, original paper covers, text clean, complete, 100p., overall very good. The Mosul territory has been left outside the Lausanne treaty and in 1925 England obliged Turkey to cede this area to Iraq, then a British protectorate. **The different stages of the Mosul affair** during 1924-1926 have been described in details in this publication which was the Thesis presented by Demir Assim to Vienna University. **Very rare**



Lot. 6216.....Starting Price: 35 €

Kral August : "Das Land Kamal Ataturks", Wien 1937. Second edition, large 8vo, 23x15cm, publisher hardcovers, text clean, complete 344p. and a folded map. A fine presentation of the young Turkish Republic, the land of Kemal the father of Turks. With these profound changes which Kemal has inaugurated he transformed enormously Turkey in 15 years.

~~~~~ 16^{ος} - 17^{ος} Αιώνας / 16th - 17th Century books ~~~~~



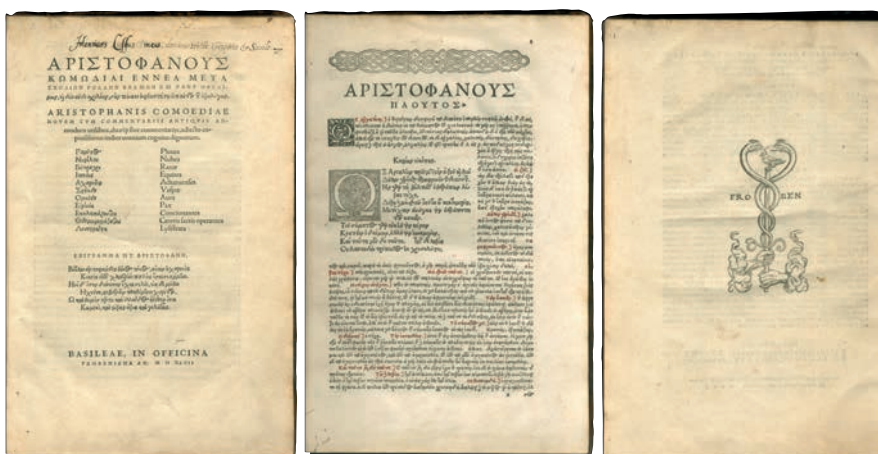
Lot. 6217..... Starting Price: 2000 €

Ηρόδοτος, Γεώργιος Γεμιστός - Πλήθων (Gemistus Pletho), Joachim Camerarius (ed.), "Ηροδότου λόγοι εννέα, οίπερ επικαλούνται Μούσαι, Herodoti Libri Novem, quibus Musarum... ad haec, Γεωργίου Γεμιστού, του και Πλήθωνος, περί την μετά των εν Μαντινεία μαχών, βιβλία β'. Georgii Gemisti, qui et Pletho dicitur, de iis quae post pugnam ad Mantineam gesta sunt, libri II...", Basileae, in officina Hervagiana, 1541. 4to (20 x 29.5cm), pp. [18], 310. woodcut printer's device to verso.

This is the second ever printed edition in Greek about Herodotus, with the first published in Venice by Aldus Manutius in 1502 (ιστορικά η δεύτερη έκδοση του Ηροδότου τυπωμένη στα Ελληνικά). In this edition is included an important work of the Byzantine Philosopher Gemistus Pletho (Γεώργιος Γεμιστός Πλήθων) entitled "Εκ των Διοδώρου και Πλουτάρχου περί την μετά των εν Μαντινεία μαχών, εν κεφαλαίσι διάληψις", first printed in Venice 1503 by Aldus Manutius. In this work, Pletho includes his remarks along the system of government of ancient Sparta, a system that affected his ideas of ideal government.

The current work is edited by Joachim Camerarius, important German classical scholar and translator of many ancient Greek writers. He also produced the first printed Greek edition of Ptolemy's astrology text, the Tetrabiblos, in 1535.

Soiling on title-page and first ~30 sheets, continuing in fine condition. Marginal contemporary notes mainly on pp.1-19, occasional after. Also extensive contemporary extensive notes in Latin about the Egyptian perception of time in numerical terms, in black ink, on last blanc sheet and again notes about the edition (more recent: end of 19th - early 20th century) in English on first blanc sheet, along with information of the auction that this piece was purchased. Full contemporary leather blind-stamped, spine with raised bands. wear along joints and extremities. An extremely rare copy of the only second edition of Herodotus printed in Greek language, accompanied with an also extremely rare work of Gemistus Pletho (Γεώργιος Γεμιστός - Πλήθων).



Lot. 6218..... Starting Price: 1300 €

Αριστοφάνης / Aristophanes, "Αριστοφάνους κωμωδίαι εννέα... / Aristophanis Comoediae novem...", Basel, Io Frobenium, 1547. Text in Greek. Folio, pp. [12], 571, 1 blank, [24]. The first edition of this work was edited by Marcus Musurus and published by the press of Aldus Manutius, in 1498. It included only nine of the surviving Comedies of Aristophanes. This edition by Sigismund Gelenius is comprised of all the eleven extant comedies of Aristophanes, as the publisher added Lysistrata and Thesmophoriazusae, which had also been edited by Musurus. Full leather, spine with raised bands. Ex library label. Few words in red ink on first ~50 pages, some words-comments in blank ink on margins. Covers detached. Small holes on lower margin. Ελληνική βιβλιοθήκη 88, Adams A 1715, Hoffmann I, 253.



Lot. 6219.....Starting Price: 450 €

Δημοσθένης - Demosthenes. "Δημοσθένους Λόγων τμήμα δεύτερον. Demosthenis Orationum pars secunda. in qua iudiciales nouem eius publicae Orationes continentur", Basileae, per Ioannem Hervagium, 1547. 8vo, pp. [38], 571, [13]. Complete with all pages. **Text in Greek.** Printer's device on title page. Woodcut initials. Full contemporary vellum with handwritten title on upper part of spine. **Part of manuscript** (probably 15th century) with illuminated initials has been used in binding to strengthen the spine. The first edition of Demosthenes Orations was printed by Aldus Manutius in 1504. An other edition is noted in 1543 by Franciscus Brucolius (Ελληνική βιβλιοθήκη 81). The current one is most probably the third edition in Greek of Demosthenes speeches. Handwritten signature on title-page. Ex libris label coat of arms bearing helmet, sheep and 3 flowers. Library cachet on title page. Upper right part of title page missing. Few marginal contemporary notes. Occasional light spots otherwise in fine condition. Rare, mid-16th-century printing of Demosthenes Orations, published by Johan Herwagen.



Lot. 6220.....Starting Price: 500 €

Ισοκράτης - Isocrates, Wolf Hieronymus (ed.), "Ισοκράτους Ἄπαντα / Isocratis Scripta, quae quidem nunc extant... Hieronymo Wolfio Oetingensi interprete...", Cum Caes. Maiest. gratia & priuilegio ad annos VI, Basileae, ex officina Oporiniana, 1571. 8vo, pp. [16], 1121, [62]. Text in parallel Greek & Latin. Complete. Printer's woodcut vignette on title page. Several chapters include woodcut initial lettering. Few handwritten comments on margins. Hieronymus Wolf's name erased in black ink from title page and interior. Contemporary full vellum with blind-stamped title on spine framed in gilt. Light soiling, overall a fine copy. Scarce edition of Isocrates, edited by the famous German scholar H. Wolf.



Lot. 6221.....Starting Price: 2000 €

[ΑΡΙΣΤΟΤΕΛΗΣ - ΠΛΑΤΩΝ / ARISTOTLE - PLATON] "Les Politiques d'Aristote... Traduites de Grec Francois, Par Loys le Roy dict Regius. Auec expositions prises des meilleurs Autheurs..." [BOUND TOGETHER] "La Republique de Platon, Diuisee en dix livres, ou Dialogues, Traduite de Grec en Francois, & enrichie de commentaires par Loys le Roy", Paris, Claude Morel, 1600. Folio, pp. [24], 499, [41] + [8], 420, [10]. Very rare first editions of the important first complete French translations of the Politics of Aristotle and the Republic of Plato. Both works translated by Louis Le Roy (or Leroy), famous French humanist scholar and professor of Greek at the Collège Royal in 1572. Leroy has previously published parts of his translation of both Aristotle's Politics and Plato's Republic, but never managed to publish the whole works. After his death, a number of finished works (including the current ones) were left behind and finally published (after more than 20 years of efforts) by the scholarly printer Frederic Morel. Contemporary full calf. Bumped corners, rubbed with small leather pieces chipped along joints, spine & corners. **FIRST FULL FRENCH TRANSLATIONS OF ARISTOTLE'S POLITICS & PLATO'S REPUBLIC.** Brunet: I, 469 & IV, 702.



Lot. 6222.....Starting Price: 480 €

Σοφοκλῆς - Sophocles, Henri Estienne, Joachim Camerarius, "Σοφοκλέους Αἱ Ἑπτὰ Τραγωδίαι. Sophoclis Tragoediae Septem... loachimi Camerarij, necnon Henrici Stephani annotationes..., Paulus Stephanus (Paul Estienne), **Geneva, 1603**. 4to, pp.[6], 788, [16], 51, 202, [3]. Text in Greek, translation & comments in Latin. Large printer's device on title page, woodcut initials and chapter ornaments. Contemporary full leather, rubbed & worn, cracked joints and chipped part of spine. Worm-holes at ~70 sheets. This edition, together with that of Euripides (1602) are **considered to be the major printing achievements of Paul Stephanos**. It is not a reprint of the 1568 edition and is an improved version with commentaries by **Camerarius**, comprising unpublished notes by **Henry Stephanos** and accompanied by a Latin translation in full of all seven tragedies by **Vitus Winsemius** (Veit Oertel).



Lot. 6223.....Starting Price: 750 €

Aristophanes, "Ἀριστοφάνους Κωμωδίαι Ἐνδεκα, ὧν αἱ μὲν ἐννέα μετὰ σχολίων παλαιῶν, καὶ νεωτέρων... / Aristophanis Comediae undecim, cum scholiis antiquis... opera... Odoardi Biseti...". [Geneva], sumptibus Caldorianae Societatis, 1607. Folio, pp. [18], 916, [14]. Printer's device on title page. Woodcut chapter ornaments and historiated initials. Text and comments in parallel Greek and Latin. **An edition of great significance**, with the Latin translation of Aristophanes's Comedies by the eminent German scholar N. **Fischlin**, accompanied by ancient commentaries and notes by Emylios Portus (Ἀμύλιος Πόρτος). Emylios, son of the famous Cretan Renaissance humanist Franciscus Portus, was a significant classical scholar. He taught Greek in Lausanne at the end of 16th century, and corrected and annotated the texts of many Ancient Greek authors. Contemporary rough calf with gilt armorial stamp on both boards of **Sir Thomas Henryson** (Lord of Chester 1622-1637). The stamp was used when he was knighted in 1622. Signature of Henryson on title, 17th century signature of "T. Burnet" with mottos in Latin on fly-leaf. Water-stain on margins mainly on first ~20 leaves, light soiling and occasional spotting. Front cover almost detached, wear-crack of rear board joint. Ελληνική Βιβλιοθήκη 179.



Lot. 6224.....Starting Price: 500 €

"ARISTOTELIS STAGIRITAE PERIPATICORUM PRINCIPIS. Logica seu Organum, cui addimus argumenta ac potius Paraphrases, & Annotationes. ex Ioan Marinelli scriptis. Ex Boethi, Ammonij, Simplicij, Io. Grammar. & Alexandri sententia in singula capita, ac postrema editione ad meliorem frugem redacta". Apud Ioannem de Albertis, Venetiis, 1607. In 24°, p. 840. Softcover, geometrical decorated covers, blunt spine. Binding rather loose on middle pages, clean and tight interior though. Good and RARE copy.

Περιηγητικά / Travels



Lot. 6225.....Starting Price: 180 €

[ΣΤΡΑΒΩΝΟΣ ΓΕΩΓΡΑΦΙΚΩΝ ΒΙΒΛΟ ΙΖ] STRABONIS RERUM GEOGRAPHICARUM LIBRI XVII. Graeca ad optimos codices manuscriptos recensuit, varietate lectionis, adnotationibusque illustravit, Xylandri versionem / emendavit Ioannes Philippus Siebenkees & Ioannes Henricus Tzschucke / Tomi 5 / Lipsiae, in libraria Weidmannia, **1796 – 1818**. Incomplete, 5 from 7 volumes, in 8vo, p.XLII+470, XVI+495, X+677, VI+602, II+752+[6]. Edition in Greek and Latin of the most famous work of ancient geography. Red morocco leather binding of the period, medium wear; dull spines – missing the upper part of Vol. 1, gilt titles in black label; Sparse browning and spotting throughout internal pages, otherwise good copies.




Lot. 6226.....Starting Price: 100 €

POUQUEVILLE (M.) "GRECE [L'UNIVERS. HISTOIRE ET DESCRIPTION DE TOUS LES PEUPLES...], Paris, Firmin Didot frères, 1835. 8vo, pp.447, [1]. With 112 full-page steel engravings and 2 double page maps of Greece. Contemporary binding, paper boards, cloth spine. Decorative paper sticks on both covers and spine, where partly missing. Obvious external edge wear. Very clean and tight inside, except of spatially cut extremities and a detached engraving at the last book section (6th, Epidauros). Good copy overall.




Lot. 6227.....Starting Price: 85 €

Munk Salomon, "L'Univers. Palestine. Description géographique, historique et archéologique", Paris, Firmin Didot freres, 1845. 8vo, pp.704. With numerous (in total 64) plans, views, portraits and maps, including a folding map. Salomon Munk (May 14, 1803 – February 5, 1867) was a German-born Jewish-French Orientalist. He served as curator of Hebrew and Oriental books at the Biblioth`equa Royale (now the Biblioth`equa Nationale) of Paris. Contemporary leather spine and marled boards, worn along extremities.




Lot. 6228.....Starting Price: 120 €

"Le Spectateur de l'Orient", tome premier (1/8). Αθήνα, 1853-1854. 8ο, σελ. 438, κείμενο στα γαλλικά, ο τίτλος και ο πίνακας περιεχομένων του τόμου δεμένα μεταξύ των σελ. 406 και 407, ένα φύλλο του "Bulletin du Spectateur de l'Orient" (No. 7) δεμένο μεταξύ των σελ. 236 και 237. Μικρή οξείδωση κάποιων φύλλων, έχουν διατηρηθεί τα εξώφυλλα κάποιων τευχών. Δερμάτινη ράχη με φθορές.



Lot. 6229.....Starting Price: 80 €

DAVESIES DE PONTES, Lucien, "Études sur l'Orient, par Lucien Davesies de Pontès, Précédées d'une Notice Biographique par le Bibliophile Jacob", Paris: Michel Lévy frères, 1864. 1st edition, in small 8vo, p.XLII+438. Posthumous collection of travel notes (from 1828-1831) and historical studies published in journals in 1831-1838 by Lucien DAVESIES DE PONTES, sailor and Hellenist; subtitle: "Itinerary from Navarino to Messene, Nafplion and Argolida, Letters on the Greeks - Ali Pasha, Modern Egypt, Mahmudia, the Desert and the Nile, Alexandria, Cairo: foundation, physiognomy, panorama of monuments of Cairo and Arab architecture Egypt of the various races of inhabitants of Egypt Mohamed-Ali's war against the Ottoman Gate of worship and art in ancient Egypt; preceded by a biographical note by the Bibliophile Jacob (Paul LACROIX). Contemporary binding, leather spine with gilt decoration and title, carton boards, slightly rubbed. Sparse spotting, light edge foxing inside. Near fine copy overall.




Lot. 6230.....Starting Price: 80 €

Baedeker K.: "Palaestina und Syrien." Leipzig 1875. First edition of Baedeker class travel guide for Syria and Palestine, in small 8vo 16x11cm, original red cloth, joints weak, spine rubbed, internally clean and bright, overall very good, complete 584p. and many maps and plans.




Lot. 6231.....Starting Price: 60 €

[Anonyme] HISTOIRE PITTORESQUE ILLUSTRÉE DES GRANDS VOYAGES AU XIX SIECLE / Aventures de Terre et de Mer, Périls et Découvertes des Grands Explorateurs Contemporains. Ouvrage Illustré de Gravures et Cartes. Paris: Librairie Géographique & Brussels Librairie, 1877. In-4o, pp. 635. Numerous b/w engravings in and out of text (French). Hardcover half leather. Condition of use, medium edge wear; gilt title on spine; nice strap with sturdy pinches and hinges; the first page partly detached; except of foxing and sparse spotting internal pages are fine. Good copy overall.



Lot. 6232.....Starting Price: 80 €

SAINT-AYMOUR, Vte de Caix de, "Les Pays Sud-Slaves de l'Austro-Hongrie (Croatie, Slavonie, Bosnie, Herzégovine, Dalmatie) / ouvrage illustre de 58 gravures et d'une carte", Paris: E. Plon, Nourrit et cie, 1883. Small 8vo, pp.iv,[4],296,1 map,8 pages list of contents. A vivid travelogue through the north-northwestern Balkan Peninsula, shortly before the fall of the Ottoman Empire. Complete. Private leather binding, dark brown spine, light brown boards, no wear. Clean and tight inside, except some pencil marks on first page. Uncut pages.




Lot. 6233.....Starting Price: 60 €

DE MOÜY Charles, "Lettres Atheniennes" / Dessins de Hubert Glerget et gravures sur Bois de Farlet", Paris: E. Plon, Nourrit et Cie, 1887. In 8o, p. iii+327. The author, a French Count, diplomat (1880-1886 at Athens) and writer, gives us a beautiful travelogue through the ancient Athens, as preserved by the second half of 19th century. Illustrated with 8 lithographs out of text. Private binding in red leather, rather dull gilt title on spine. Preserved original paper covers inside, both partly chipped. Uncut pages, clean and tight inside. Very good copy.



Lot. 6234.....Starting Price: 70 €

Isambert E.: "Itineraire de L Orient Malte Egypte Noubie Sina", Paris [1888]. Second edition, in 8vo 18x12cm, second independent part of the travel guide of Isambert for the Levant, contemporary cloth rubbed and faded, complete 752p. and many folded maps and plans, internally clean, overall good condition.




Lot. 6235.....Starting Price: 40 €

Meyers Reisebuecher: "Agypten, Palastina Syrien", Leipzig 1889. Second edition, in 8vo 16x10cm, original cloth, text clean, complete 507p., overall very good.




Lot. 6236.....Starting Price: 100 €

CAMUS L'Abbe E. Le, "Notre Voyage aux Pays Bibliques", Paris: LETOUZEY ET ANE, 1890. 3 volumes in 12o, pp. vii, 400 (Tome 1) + map, 324 (Tome 2) + frontispiece fold. map, 328 (Tome 3), COMPLETE. The known French preacher, theologian and scripturist (among other titles), Emile Le Camus, resigned his teaching activity in order to devote himself exclusively to the study of the New Testament. To equip himself properly for this study, and especially to study the topography of Holy Land, he made several journeys to the East, resulting in this comprehensive and highly illustrated travelogue. Some illustrations in black and white out of text - some maps in color and in black and white out of text. Contemporary binding, leather spine with gilt titles, thick carton boards. Excellent internal condition. Rare copy.




Lot. 6237.....Starting Price: 60 €

Mahaffy J. P., "RAMBLES AND STUDIES IN GREECE", London, Macmillan and Co., 1892. 8vo, pp. xviii, [2], 476 with a map, a frontispiece and 9 full-page photographic illustrations. Original boards with decorations in gilt. Library "Withdrawn" cachet. Fair condition, external worn, inner joints reinforced.



Lot. 6238.....Starting Price: 60 €

PARMENTIER E., Voyage dans la Turquie d'Europe, Paris: Typographie Ferdinand Imbert, 1895. 4th edition, in 12mo, p. iv, 320, [4]. A detailed travelogue around the Balkans, as part of the declining Ottoman Empire, at the threshold of 20th century. Text in French. Contemporary cloth binding, gilt title in black leather label on spine; spine rather dull, boards medium rubbed. Excellent condition inside




Lot. 6239.....Starting Price: 90 €

BERARD Victor, "La Turquie et hellénisme contemporain; par Victor Bérard. **La Macédoine; Hellènes. Bulgares. Valaques. Albanais. Autrichiens. Serbes.** La lutte des races", F. Alcan, Paris, 1893. 4th edition. Small 8o, (18x12cm), pp.v+350+16 pages of other editor's publications, complete. **Berard travelled all around Macedonia just before the beginning of the Macedonian struggle.** He had started his journey from Albania, visiting Ochrida and Monastiri areas before reaching Macedonia. His account is a detailed description of all the ethnicities living in Macedonia at that time, offering important ethnological and geographical information. Ex libris stamp, Contemporary cloth, light wear. Clean interior, slightly loose binding, detached pages from 251 to 255. Uncommon.



Lot. 6240.....Starting Price: 90 €

BOVET Marie Anne de, "La Jeune Grèce", Société Française d'éditions d'Art L. Henry May, [1897]. Small 8vo, pp.xiv,299,[2]. Vivid descriptions of Greece in the end of 19th century by the famous novelist A. M. Bovet, starting from the **Ionian islands** & Corfu, focusing on **Peloponnese** (Corinth, Mycenae, Tiryns, Nafplio, Mistras, Sparta, mount Taygetos, Messenia, Mani), continuing to **Athens** and moving further Northern reaching **Meteora, Pelio and Olympus** mountain. Industrial red leather binding, minimal wear. Ex libris stamp and pencil notations on first page, possible last owner's name on title page. Lightly foxed inside, otherwise in excellent condition. Weber 1005, Contominas 86.




Lot. 6241.....Starting Price: 140 €

ALBIN Celestin, "L'Île de Crète. Histoire et Souvenirs", Paris: Sanard & Dérangeon, 1898. 3d edition, in 8vo, p.viii+241+ folded map of Crete. Célestin Albin de Cigala, French writer and translator, gives us a **thorough travelogue of the history of Crete**, from the ancient times to the end of 19th century. Landscape, cities, people, diverse occupants, cultures and religions through the ages. Many illustrations in black & white in and out-text, folding card at the end. Private binding in red leather, minimal wear. Preserved original illustrated cover inside, with some pencil annotations. Beautiful copy in a nice binding.




Lot. 6242.....Starting Price: 25 €


Φίλαδελφεος Α. Θ., "ΟΔΗΓΟΣ ΤΩΝ ΑΘΗΝΩΝ", Μ. Ι. Σαλιβερος, Αθήνα, 1900. Αρχικά πάνινα καλύμματα με εμπίεστη διακόσμηση, χωρίς τον αναδιπλούμενο χάρτη, ορισμένες σελίδες αποκολλημένες.




Lot. 6243.....Starting Price: 50 €
BREMOND Henri, "Le Charme D'Athènes", Paris: Bibliotheque Internationale D'Edition E. SANSOT et Cie, 1905. 1st edition, in 16mo, p.48. A brief **romantic travelogue of Athens at the end of 19th century**. Original paper covers, front cover detached; partly chopped on spine, rubbed edges. Binding rather loose, but complete. Apart from foxing, pages inside are clean. Rare copy.



Lot. 6244.....Starting Price: 60 €
BRITSCH Amédée, "La jeune Athènes, une démocratie en Orient", Paris: Plon-Nourrit et Cie, 1910. In-12, p.v,252. A French historian and later president of the ABF (Association of Librarians of France), Amédée Britsch composed a **vivid travelogue between the ancient and contemporary city of Athens**, under the scope of Greek expression of Democracy. Ex libris stamp at title page. Original carton boards, rather worn and dull, along with ex libris stamp. Front board partly detached at the upper side. Sparse spotting and foxing inside, otherwise fine internal pages. Good copy overall.



Lot. 6245.....Starting Price: 50 €
Baedeker K.: "Palestine Syrie L ile de Cypre", Leipzig Paris 1912. Forth edition in 8vo 16x11cm, including the island of CYPRUS, original red cloth, text clean and bright, complete 458p. and many maps and plans, fine condition.



Lot. 6246.....Starting Price: 45 €
Baedeker K.: "Egypt and Sudan", Leipzig 1914, seventh remodeled edition, small 8vo 16x11cm, original red cloth slightly faded, complete 458p. and many folded maps and plans, clean and overall fine.



Lot. 6247.....Starting Price: 55 €
Baedeker K.: "Konstantinopel, Balkanstaaten, Kleinasien, Archipel, Cypern". Leipzig 1914, original red cloth, in 8vo 16x11cm, text clean and bright, complete 484p. and many folded maps and plans. Fine condition, the finest travel guide for Thrace, Constantinople and Anatolia Baedeker Ottoman Levant guide in its second and final edition, a travel guide published just before the end of the Ottoman empire. The text had been changed, and the guide provides information of itinerary roads and not information by region or town, as it does in the first edition. Full of valuable information. It is amazing how much the guide had been changed in only nine years. It reflected the big changes in the Ottoman Levant.



Lot. 6248.....Starting Price: 45 €
Meyers Reisebücher "Balkanstaaten und Konstantinopel", Leipzig 1914, 8th edition, at the eve of the collapse of the Ottoman Levant, original cloth, text clean, complete 420p. and many maps and plans, overall very good.




Lot. 6249.....Starting Price: 100 €

JEANCARD Paul, *L'ANATOLIE*, Smyrne – Sparte – Bourdour – Hiéropolis – Le Dodécanèse, Paris: Librairie Française, 1919. In 8vo, p. [8], 243, [5], folded map of Anatolia. The French chemist and perfume maker Paul Jeancard was also a tireless traveler around the most parts of the world. During the WWI, the author served in the French Army, but after becoming wounded, he retired and was regularly entrusted with missions by the French State. His passage from the southeastern Mediterranean, and subsequently in the region between Izmir and Isparta in the inland of Asia Minor, resulted in this Aegean travelogue, with many colourful watercolour paintings and drawings, in and out of the text. The wood engravings and water colours were based on Jeancard's own drawings. Original cardboard covers, visible use wear, rubbed edges. Ex libris stamp at first page. Uncut pages, clean inside. Rare copy.




Lot. 6250.....Starting Price: 30 €

ΛΥΚΟΥΔΗΣ ΕΜΜ. ΣΤΥΛ., *ΟΔΟΙΠΟΡΙΚΑΙ ΕΝΤΥΠΩΣΕΙΣ ΚΑΙ ΑΝΑΜΝΗΣΕΙΣ / ΑΝΑΛΕΚΤΑ*, Αθήναι: Ιωάννης Δ. Κολλάρος, 1920. 8ο, σ. 140. Ιδιωτικό δέσιμο, χάρτινα εξώφυλλα, μερικώς αποκολλημένη ράχη, χειρόγραφος τίτλος σε ράχη και εμπροσθόφυλλο. Εσωτερικά καθαρές σελίδες, άκοπο, σχετικά χαλαρό δέσιμο.




Lot. 6251.....Starting Price: 75 €

Rado A.: *"Guide Book to the Soviet Union"*, Berlin 1929. First edition, in 8vo, 17x12cm, original red cloth slightly faded, complete 856p. and many folded maps and plans, clean internally, very good overall. One of the first travel guide to Soviet Union ever printed. Very interesting and Rare.




Lot. 6252.....Starting Price: 20 €

ΕΛΕΥΘΕΡΟΥΔΑΚΗ: ΕΛΛΑΣ (Οδηγός Ταξιδιώτου): Αθήναι - Αττική - Στερεά Ελλάς - Ήπειρος - Θεσσαλία - Πελοπόννησος - Νήσοι - Κρήτη. 2α έκδοσις μετά 53 χαρτών και τοπογραφικών σχεδίων. Αθήνα 1930, 8ο, σ. λά+708. Πανόδετο με αρκετές φθορές και ιδιαίτερα θαμπή ράχη. Αποκολλημένες οι πρώτες σελίδες (ως λ'), ωστόσο είναι πλήρες



Lot. 6253.....Starting Price: 35 €

Guides Bleus: "Syrie Palestine Iraq Transjordanie" Paris 1932, in 8vo 16x11cm, original blue cloth, text clean, overall very good, complete 675p. and many maps.



Lot. 6254.....Starting Price: 40 €


Guides Bleus: "Roumanie Bulgarie Turquie Rhodes Chypre", Paris 1933, in 8vo 16x11cm, original blue cloth, text clean, overall very good, complete 702p. and many maps.

Ελλάδα - Ιστορία / Greece - History



Lot. 6255.....Starting Price: 150 €

Quintus Curtius Rufus, "De rebus gestis ALEXANDRI MAGNI", Hamburg, Cornelium Guilielmi, 1638. 32mo, pp.212, [4]. Full contemporary vellum. Title page worn, light tonning inside. Scarce edition of the History of Alexander the Great, published in Hamburg.




Lot. 6256.....Starting Price: 130 €

Quintus Curtius Rufus, "QUINTE-CURCE De la Vie et des Actions d'Alexandre Le Grand....", Paris: Chez Lovys Billaine, au Palais, 1668. 16o, pp.[17]+498+[48], including table of contents. Full leather cover – medium worn, titled gold on a red background; spots on the top of the interior pages at the beginning of the book and a few inside; foxing, but which do not alter the reading of the text. Good copy overall.



Lot. 6257.....Starting Price: 130 €

"HISTOIRE DE L'ACADEMIE ROYALE DES INSCRIPTIONS ET BELLES-LETTRES... M. DCCX (1710) - Tome Premier", à Amsterdam, Aux Dépens de la COMPAGNIE, 1719. 12o, pp. (13) ff+488. Volume complete and illustrated with a **frontispiece and 12 folded plates**, as well as some figures in the text. Content of this volume about different subjects around history, numismatics, antiquities, i.e.: Of the human victims of the Roman censors, on the old gymnastics, of the origin of the glass, temples of ancient Rome, reflections on the medals in Athens, etc... Full marbled brown calf of the time. Worn binding, worn crowns, 1 joint split on 1 cm, solid hinges, 2 cropped corners, spine with raised bands adorned with golden fleurons and the title and volume number labels (lack of leather at the bottom and top of the spine), title printed in red and black, rare foxing, red edges. Note that pages 377 to 384 were bound by mistake between the leaves 368 and 369. Apart from the mentioned defects, book in good condition.



Lot. 6258.....Starting Price: 130 €

M. L'ABBE DE LABLETERIE, "Vie de l'Empereur Julien / Nouvelle édition. Trois livres relie", A Paris, chez la Veuve Savoye, Saillant, la Veuve Desaint, Delalain, Bailly, 1775. In-12 °, XII, 467 pp. Binding of the period, full leather cover; profusely gilt decorated spine with a title piece of red morocco, ornaments and repeating patterns gilt, golden roulette on the cuts; red spotted page edges, fine interior. Nice copy.



Lot. 6259.....Starting Price: 120 €

[VALART] Q. CURTII RUFII de Rebus Gestis ALEXANDRI MAGNI, libri decem, notis illustrati, capitibus distincti, et justa editionem ejusdem auctoris editam ad usum serenissimi delphini / ex recensione Valart / Apud P.M.Nyon, in platea Col. Mazarinae, Parisiis, 1787. In 18o, pp. 392. Vellum binding, ancient parchment. The first 50 pages are partially browned – binding distended in spots with some pages only holding by threads at the top. Good copy overall.





Lot. 6261.....Starting Price: 180 €

MITFORD William, "The history of Greece", London, T. Cadell, 1795. Third edition. Four (4) Volumes (1-4). 8vo, pp. [16], 476 + [10], 437, [3] + [10], 435, [5] + [10], 410. Folding map of Thermopylae. Armorial Bookplate "Thomas N. Parker Esq". Full contemporary leather rubbed & faded. Mitford's masterwork. Discusses the history of the world prior to the rise of Greek powers, accounts from the Trojan War, Athenian civilizations, hostilities between Greece and Asia Minor, commerce of early Greeks, scientific discoveries, and astronomy and physics. Mitford also gives accounts of the first Olympic Games, Greek influence on eastern nations, and political powers of Greek government.



Lot. 6263.....Starting Price: 60 €

[ΦΑΝΑΡΙΩΤΕΣ] ZALLONY MARC-PHILIPPE, Essai sur les Fanariotes, où l'on voit les causes primitives de leur élévation aux hospodariats de la Valachie et de la Moldavie, leur mode d'administration, et les causes principales de leur chute; suivi de quelques réflexions sur l'état actuel de la Grèce / par Marc-Philippe Zallony, Marseille, de l'imprimerie d'Antoine Ricard, 1824. In 8vo, p. 351. Text in French. Industrial binding, leather boards, fabric spine, edge wear. Except of humidity spots at the lower part of pages, clean and tight interior overall.




Lot. 6260.....Starting Price: 230 €

"HISTOIRE UNIVERSELLE, Depuis le commencement du monde jusqu'à présent ... 2 vols. (Tome Dix-Neuvième & Tome Vingtième), contenant une partie de l'Histoire de L'EMPIRE OTTOMAN". Paris : Moutard, 1783. 8o, pp. 600+570. Universal history from the beginning of the world to the present, written in English for a society of intellectuals and translated into French. It describes the **history of the Ottoman Empire**, the kingdoms, the caliphs, the sultanates, the cities, the wars, the internal problems, the commercial relations, etc. Printed in Paris, with the approval and favour of the king. Hard marbled plates, leather spine with five raised bands and golden writings, red edges. In very good condition.



Lot. 6262.....Starting Price: 350 €


MITFORD WILLIAM, "The History of Greece", by William Mitford, publisher: London, printed By Luke Hansard & Sons, near Lincoln's-Inn Fields, for T. Cadell And W. Davies, In The Strand, 1818. In 8vo, complete work of 10 Volumes, signed by previous owner, with side notes on text. Hardcover with leather back and gilted decorations, volume 8 missing the upper side of its back, otherwise in excellent condition.




Lot. 6264.....Starting Price: 80 €
BOURRIENNE, "Memoires de M. de Bourrienne, ministre d'Etat sur Napoleon, le Directoire, Le Consulat, L'Empire et la Restauration", Stuttgart, 1829- 1830. 7 volumes (IV, V, VII, VIII, IX, X, XI) out of 10, in 16mo, pp. 375+355+394+375+378+ 398+330, text in French. Simple hardcover, foxing on the inside.



Lot. 6265.....Starting Price: 120 €
[Μεγας Αλέξανδρος / Alexander the Great] "Λόγος Κ. Ασωπίου επί της δευτέρας αυτού Πρυτανείας τη ΚΕ' Σεπτεμβρίου 1856", Αθήνα, Π. Α. Σακελλαρίου, 1858. 8ο, σελ. νστ', 335 + 5 αναδιπλούμενα σχέδια και χάρτες. Ο Ασωπίος αναφέρεται κυρίως στη **μακεδονική ιστορία Φιλίππου και Μέγα Αλεξάνδρου**. Βιβλιοδεσία εποχής, δερμάτινη ράχη με εμπέιστη διακόσμηση. Φθορές εξωτερικά πολύ καλή κατάσταση εσωτερικά. [Γκίνης-Μέξας 1858.7625]



Lot. 6266.....Starting Price: 280 €
ΠΑΠΑΡΡΗΓΟΠΟΥΛΟΣ Κων., "ΙΣΤΟΡΙΑ ΤΟΥ ΕΛΛΗΝΙΚΟΥ ΕΘΝΟΥΣ", τυπ. Ν. Σ. Πάσσαρη, 1860-1874. **ΠΛΗΡΕΣ 5 τόμοι + Επίλογος**, σε 8ο. Δερμάτινες ράχες με λίγες φθορές (περισσότερη στον Πρώτο τόμο), χοντροχάρτονα καπάκια, δέσιμο εποχής, πολύ καλή κατάσταση εσωτερικά (Ηλιού-Πολέμη 1865.280, ΓΜ 8257).



Lot. 6267.....Starting Price: 90 €
ΙΣΤΟΡΙΑ ΤΗΣ ΑΝΑΚΑΛΥΨΕΩΣ ΚΑΙ ΤΗΣ ΚΑΤΑΚΤΗΣΕΩΣ ΤΗΣ ΑΜΕΡΙΚΗΣ, υπό Ι. Ε. Καμπή (Joachim Heinrich von Campe, 1746-1818), εκ της Γαλλικής μεταφράσεως εξελληνισθείσα υπό Σ., Αθήνησι, εκ του Τυπογραφείου Λαζ. Δ. Βιλαρά, **1862**. Σε 4ο, σ. 116. Επιδιόρθωση στην επομένη της σελίδας τίτλου, όπου και υπάρχει αφιέρωση για το Μάρκο Δραγουμή. [Δεμένο μαζί] **Η ΕΠΑΝΑΣΤΑΣΗ ΤΗΣ ΣΕΡΒΙΑΣ** συγγραφείσα κατά τας Σερβικάς πηγάς και έγγραφα υπό Λεοπόλδου Ράνκε / εκ του Γερμανικού υπό Αλέξανδρου Ν. Κωστή, εν Αθήναις, εκ του Τυπογραφείου Λαζ. Δ. Βιλαρά, **1862**, σ. 136. [Δεμένο μαζί] **ΚΩΣΤΑΣ Ο ΙΝΔΟΣ**, ο μουσικός της Σιέρρα Μάδρε, σ. 130. Δερμάτινη ράχη, υφασμάτινα καπάκια με σχετική φθορά. Πολύ καλή κατάσταση στο εσωτερικό. ΣΠΑΝΙΟ αντίτυπο.




Lot. 6268.....Starting Price: 100 €
LENORMANT François, "La Grèce et les Iles Ioniennes; études de politique et d'histoire contemporaine", Paris: Michèle Levy Frères, 1865. Small 8ο, pp.368. The French archaeologist François Lenormant tries to shed some light over **the first expansion of the Greek state's borders**, more than thirty years after its declaration of independence; by the treaty signed on 17/29 March 1864 between the Three Powers (England, France and Russia) and the Greek kingdom, the Ionian Islands were finally handed over to Greek rule. This development was the culmination of a series of consultations and diplomatic negotiations, which set quite heavy conditions for Greece that was excluded from most diplomatic meetings. Ex libris stamp at first and last page. Leather spine with title on gild, paper boards, showing light wear. Apart from some foxing, internal pages are in fine condition. Fine and rare copy.




Lot. 6269.....Starting Price: 190 €
«ΤΟ ΝΕΟΝ ΠΟΛΙΤΙΚΟΝ ΣΥΝΤΑΓΜΑ ΤΗΣ ΕΛΛΑΔΟΣ, μετά Προδικήσεως (περί διαφόρων αντικειμένων) και μετά Του Βουλευτικού Νόμου και του περί Δημαιορεισίων», εν Αθήναις, εκ της Τυπογραφ. Ανδρ. ΚΟΡΟΜΗΛΑ, 1865.




Lot. 6270.....Starting Price: 320 €
DURUY Victor "Histoire des Grecs", Paris, Librairie Hachette, 1887-1889. Complete in 3 volumes. Imperial 8vo, pp.822 + 749 + 740. Frontispiece, half leather, raised bands on spine and marbled boards, decorations in gilt. Vol.I: 808 gravures, 9 maps and 5 chromolithographic printings, Vol. II : 736 gravures, 4 maps, 5 chromolithographs and 2 folding pieces, Vol III: 659 gravures, 13 maps 4 chromolithographs, 2 folding pieces. Spotting. Complete and overall in fine condition.




Lot. 6271.....Starting Price: 30 €
DURUY V., "ABREGE D'HISTOIRE GRECQUE - Avec Des Cartes Géographiques", Paris: HACHETTE, 1869. In 12o, p.[8]+336 +[2] enhanced with a colour map. Text in French. Illustrated black and white maps and plans out of text. Hardcover, original boards tired and edge worn, red cloth spine rubbed. Clean and tight inside. Pencil notations at last page.



Lot. 6272.....Starting Price: 100 €
Κυριακίδου Κ. Επαμεινώνδα Κωνσταντινουπόλιτου, "Ιστορία του σύγχρονου Ελληνισμού, από της ιδρύσεως του Βασιλείου της Ελλάδος μέχρι των ημερών μας 1832-1892...", Αθήνα, Εκ της Βασιλικής Τυπογραφίας Ν. Γ. Ιγγλέση 1892. Τόμοι δύο Α+Β, 8ο, σελ.680, 655+1. (Ηλίου-Πολέμη, αρ. 1892.281 & 1892.282).



Lot. 6273.....Starting Price: 280 €
FAROCHON P.A., "Les Chevaliers De Rhodes Et De Malte (Hospitaliers de Saint-Jean de Jérusalem). Chroniques et Récits. Collection Les gloires chrétiennes et militaires de la France", Tours: Ed. Alfred Mame et Fils. 1893. Large 4o, pp. 399. Publisher's impressive binding, paperboard, richly illustrated (colours and gold) red buckram on upper cover and spine, golden edges; many illustrations in and out of text; binding in good condition, clean paper despite some foxing, solid work, Very Good copy.




Lot. 6274.....Starting Price: 100 €
Schmidt Leopold, "Η ηθική των αρχαίων Ελλήνων μετεφράσθη εκ του γερμανικού υπό Δημ. Ιωαννίδου Ολυμπίου", Τύποις Π. Δ. Σακελλαρίου, Αθήνα, 1901. Έκδοση της βιβλιοθήκης Μαρασλή. 2 τόμοι. 8ο, σελ. 491+632. Δερμάτινη ράχη. Εξαιρετική κατάσταση.




Lot. 6275.....Starting Price: 90 €

Αδελφοί ΙΑΚΩΒΟΣ ΚΑΙ ΜΑΝΩΛΗΣ ΤΟΜΠΑΖΗΣ, ΣΥΜΒΟΛΗ ΕΙΣ ΤΗΝ ΙΣΤΟΡΙΑΝ ΤΗΣ ΕΘΝΙΚΗΣ ΠΑΛΙΓΓΕΝΕΣΙΑΣ υπό Ιάκωβου Ν. Τομπάζη, εν Αθήναις: Τύποις Π. Δ. Σακελλαρίου, 1902. Πρώτη έκδοση, 8ο, σελ. 398+7 εικόνες εκτός κειμένου. Ιδιωτική βιβλιοδεσία με δερμάτινη ράχη και χρυσοτυπία, σχήμα 8ο μεγάλο, σε πολύ καλή κατάσταση. Χειρόγραφη αφιέρωση συγγραφέα.



Lot. 6276.....Starting Price: 80 €

ABBOTT, G.F., **MACEDONIAN FOLKLORE**, Cambridge: University Press, 1903. 1st edition, in 8o, p.xi+372 (Index included). A study of the legends and myths of ancient Macedonia. Text in English with some Greek. Original bluish cloth covers, paper spine label, rather dull. Tight binding inside, good page condition. Gilt upper edges. Sparse number of pencil notations. SCARCE original edition.




Lot. 6277.....Starting Price: 190 €

J. DE MORGAN, "**Les Premières Civilisations: Études sur la Préhistoire et l'Histoire jusqu'à la fin de l'Empire Macédonien...**", Paris: Ernest Leroux éditeur, 1909. 4o, pp.xii+513, with many maps in black and white in and out of text. Sources of prehistory and history, the origins, the glacial phenomena, flora, fauna and man in glacial times and civilization during the last glacial times. Hardcover in half tan leather, original (preserved) folded wrapper; leather slightly rubbed, fresh. Interior, without brand or annotation. Very little foxing. Fine copy.



Lot. 6278.....Starting Price: 50 €



[ΑΓΙΟΝ ΟΡΟΣ]. ΜΕΛΕΤΙΟΥ ΜΕΤΑΞΑΚΗ, "**Το Άγιον Όρος και η ρωσική πολιτική εν Ανατολή**, εκδίδεται δαπάνη της Ιεράς Μονής Βατοπεδίου", εν Αθήναις, τύποις Π. Δ. Σακελλαρίου, 1913. 8ο, σελ. 213, [3], με πλήθος εικόνων στο εσωτερικό. Δέσιμο με νεώτερο πανί, έχουν διατηρηθεί ωστόσο τα αρχικά εξώφυλλα.



Lot. 6279.....Starting Price: 80 €

BAREILLES Bertrand, "**Le Drame Oriental: D'Athenes a Angora**", Paris, Editions Bossard, 1923. 8vo, pp.272, [6]. The French journalist Bertrand Bareilles, presents in that book all the dramatic events between Greece & Turkey from the 1908 Young Turk Revolution to the end of the Asia Minor Campaign in 1923, focusing on the great protagonist of this period, Eleftherios Venizelos. Ex libris stamp and pencil notations at first page. Industrial red leather binding, slight wear on spine (gild title faded). Clean and tight inside, fine copy overall.

For additional and more detailed images, visit the online auction catalogue at:
www.karamitsos.com



Lot. 6280.....Starting Price: 130 €

ΠΑΓΚΑΒΗΣ Ευγένιος Ρίζος, "Livre d'Or de la noblesse ionienne. Corfou". Αθήνα, Ελευθερουδάκης, 1925, σελ. 289 + [1], 4ο. τόμος Α'. Σημαντική έρευνα και καταγραφή της ιστορίας σημανουσών οικογενειών της Κέρκυρας. Γενεαλογικά δένδρα και ξυλόγραφα τα οικοσχημα της κάθε οικογένειας. Δέσιμο εποχής με το οικοσχημα της οικογένειας **Καποδίστρια** σε χρυσό στο μπροστινό κάλυμμα.

Lot. 6281.....Starting Price: 70 €

ΑΝΑΣΤΑΣΙΑΔΗΣ ΞΕΝΟΦΩΝ, "Γεωργίου Γενναδίου Βίος, Έργα, Επιστολαί", εν Παρισίοις 1926. Και τα δύο μέρη δεμένα σε έναν τόμο. Έχουν διατηρηθεί τα αρχικά εξώφυλλα.



Lot. 6282.....Starting Price: 40 €

MALET ALBERT & JULES ISAAC, "L'Orient et la Grèce... ouvrage orne de 246 gravures et 17E cartes", Librairie Hachette, Paris, 1932. In small 8o, p. viii+428; numerous illustrations and maps, text in French. History of ancient Greece and the Near East. Original fabric binding; slight wear to edges; binding sound and tight; good condition.




Lot. 6283.....Starting Price: 50 €

ΧΑΛΔΟΥΠΗΣ ΔΗΜΗΤΡΙΟΣ, Κ. «ΑΝΑΜΝΗΣΕΙΣ ΚΑΙ ΧΡΟΝΙΚΑ ΠΟΡΤ - ΣΑΪΔ», Αλεξάνδρεια: Τύποις Ν. Μητσάνης, [1939]. 8ο, σ. 294. Η ιστορία του της ίδρυσης και της ακμής του Πορτ-Σαϊντ μέσα από τα μάτια του ελληνικού στοιχείου της πόλης. Ασπρόμαυρες εικόνες εντός κειμένου. Χειρόγραφη αφιέρωση του συγγραφέα στη σελίδα τίτλου (29/7/1942) - σφραγίδα ιδιωτικής βιβλιοθήκης. Βιομηχανικό δέσιμο, πράσινο δέρμα.




Lot. 6284.....Starting Price: 40 €

ΚΕΡΑΜΟΠΟΥΛΟΣ Δ. ΑΝΤΩΝΙΟΣ, "ΤΙ ΕΙΝΑΙ ΟΙ ΚΟΥΤΣΟΒΛΑΧΟΙ", Αθήνα: Εκδ. Βιβλιοπωλείον-Τυπογραφείον Εστίας, 1939. 4ο, σελ. 152. Αρχικά εξώφυλλα. Πολύ καλό αντίτυπο.



Lot. 6285.....Starting Price: 20 €

ΖΕΒΓΟΣ ΓΙΑΝΝΗΣ, "Η λαϊκή αντίσταση του Δεκεμβρη και το νεοελληνικό πρόβλημα", Αθήνα, Ο Ρήγας, 1945. Μικρό 8ο, σελ. 104. Το βιβλίο αυτό καταγράφει την ιστορία πίσω από τα Δεκεμβριανά, τις συνέπειες και την αντιμετώπιση της αντίστασης από τις ξένες δυνάμεις. Αρχικά εξώφυλλα με μικρά σχισίματα στο κάτω μέρος, με αφιέρωση.



Lot. 6286.....Starting Price: 40 €

KARAGIΩRGHΣ KΩCTAC, “Γύρω από το Δεκέμβρη”, πολιτικά άρθρα, Πολιτική Βιβλιοθήκη, αρ. 1), Αθήνα, Τα Νέα Βιβλία, 1945. 8ο, σελ. 127, [5]. Αρχικά εικονογραφημένα εξώφυλλα [MAZI] KYPKOC MHXANH, “Ο «κίνδυνος» του κομμουνισμού”, Μικρή Βιβλιοθήκη, 15, Αθήνα, Τα Νέα Βιβλία, 1946. 16ο, σελ. 37, [3]. Αρχικά εξώφυλλα.

Lot. 6287.....Starting Price: 35 €

ΙΩΑΝΝΙΔΗC ΓΙΑΝΝΗC, “Έλληνες και Ξένοι Κατάσκοποι στην Ελλάδα”, ΠΡΩΤΗ ΕΚΔΟΣΗ, Αθήνα, 1952. 8ο, σελ. 252, εικονογράφηση Ν. ΝΟΜΙΚΟΥ. Ιδιωτική βιβλιοδεσία, πανί, δέρμα στη ράχη

~~~~~ Βυζάντιο / Byzantine History ~~~~~



Lot. 6288.....Starting Price: 280 €


Στάνος Ιωάννης (μτφ.), “Βίβλος χρονική περιέχουσα την ιστορίαν της Βυζαντίδος Μεταφρασθείσα ... παρά Ιωάννου Στάνου ..., διορθωθείσα παρά ... Σπυρίδωνος Παπαδοπούλου ... Τόμος τρίτος” Ενετίησι, παρά Δημητρίω Θεοδοσίου, 1767. 4ο, σελ.[2], 454, [1]. Κατάλογος “των συντρεξάντων... της παρουσίας νεοτυπωθείσης ιστορίας”. Ξυλόγραφα τυπογραφικά κοσμήματα και διακοσμημένα πρωτογράμματα. Λεκέδες υγρασίας στις πρώτες και τελευταίες σελίδες. Δέσιμο εποχής: δέρμα τυλιγμένο σε ξύλινες πινακίδες-καλύμματα. Χειρόγραφη κτητορική σημείωση. Ο τόμος καλύπτει την εποχή από τη βασιλεία του Ανδρόνικου του Κομνηνού έως αυτή του Ιωάννη Ε΄ Παλαιολόγου. Πρώτη και μοναδική έκδοση της Χρονογραφίας του Ι. Στάνου, πού ερανίστηκε από τη Βυζαντίδα της Βενετίας και από διάφορα χρονικά και αποδόθηκε στην απλή ελληνική διάλεκτο. Παπαδόπουλος Α, αρ.1330.02, Legrand, BH XVIIIe s., τ. 2, σ. 59-62. Stanos I., [Chronography of the Byzantine Empire], Venice, D. Theodosiou, 1767. In Greek. First and sole edition of the Chronography by Ioannes Stanos, culled from the Venetian ‘Byzantis’ and from diverse chronicles, and rendered in the Greek vernacular. Edited and corrected by Agapios Loverdos and Spyridon Papadopoulos. Papadopoulos was active as editor of Greek books in Venice during 1767 and 1781.

Lot. 6289.....Starting Price: 190 €

ISAMBERT M., “HISTOIRE DE JUSTINIEN”, Firmin Didot Frères et Cie & A. Durand, Paris, 1856. Octavo volume, pp.civ+756. The writings of late antique Byzantine Greek scholar, Procopius (of Causarea), are the primary source of information for the rule of the emperor Justinian I. Text in French. Industrial half leather binding with corners; spine with golden titles. Missing the 3 plates and 2 maps. Shelf wear, in good condition though. No foxing, clean and tight inside.



Lot. 6290.....Starting Price: 30 €
 LOMBARD JEAN, *Byzance*. Préface de Paul Margueritte. Illustrations de A. Leroux. Librairie P., Ollendorff, Paris, 1901. In small 8°, p. viii+403. Illustrated with many black engravings in text and 7 coloured off text by Auguste LEROUX. Missing covers, replaced with white paper rebound. Tight binding, sparse marks of humidity, good copy overall.



Lot. 6291.....Starting Price: 170 €
 SCHLUMBERGER GUSTAVE, "L'ÉPOPEE BYZANTINE à la fin du dixième siècle. Troisième Partie: Les Porphyrogenetes Zoe et Theodora (1025-1057)", Paris: Hachette & Cie, 1905. Large quarto, pp. viii,846,iv. With many illustrations in the text and 11 full-page plates. Original red cloth hardcover, medallion decorated upper board and spine, along with titles in black; Cloth slightly soiled; Paper browned, with few sparse lines in pencil. Otherwise very good interior. Good copy overall.

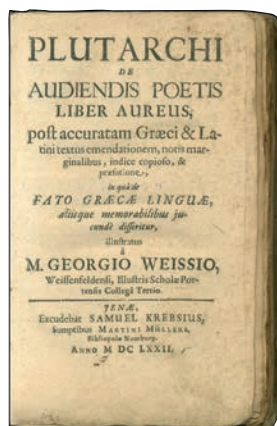


Lot. 6292.....Starting Price: 60 €
 Schlumberger Gustave, "Recits de Byzance et des Croisades", Paris, 1916, 1922. Two volumes, in 12mo, pp. 306 + 230, text in French. Period binding with marbled covers, leather spine with raised bands and gilt letters. Overall in a good condition.



Lot. 6293.....Starting Price: 30 €
 ΠΑΠΑΜΙΧΑΛΟΠΟΥΛΟΣ ΚΩΝΣΤΑΝΤΙΝΟΣ, "Η Κωνσταντινούπολις ελληνική επί 2577 έτη", Εν Αθήναις, εκ του Τυπογραφείου Ι. Β. Βάρτσου, 1920. 8ο, σελ. 216, με κατάλογο χορηγών, εν μέρει άκοπο αντίτυπο, αξάκριστο. Δέσιμο με νεώτερο πανί έχουν διατηρηθεί ωστόσο τα αρχικά εξώφυλλα.

~~~~ Αρχαίοι Συγγραφείς / Ancient Greek & Latin Literature ~~~~



Lot. 6294.....Starting Price: 130 €
 [Πλούταρχος / Plutarch] Weiss G. (ed.), "Plutarchi de Audiendis Poetis liber AUREUS", Naumburg - Jena, 1672. Small 8vo, pp.128 + index. Text in parallel Greek & Latin, comments in Latin. Original contemporary paper covers. Light toning otherwise a very fine copy.




Lot. 6295.....Starting Price: 100 €

[**Marcus Iunianus Iustinus**] "JUSTINI HISTORIARUM Ex Trogo Pompeio, LIBRI XLIV, Cum Notis ISAACI VOSSII", Padova (Padua), Typis Seminarii, Joannes Manfrè, 1722. In small 8vo, p.[16]+448. Frontispiece with inscription POST FATA RESURGO, noted on the base Patavii Typis Seminarii apud Joannem Manfrè. Commentary by Is. **Vossius**, an eminent Dutch scholar, widely travelled in Central Europe, collected a great number of manuscripts and printed material. He was head of the Amsterdam library. Softcover of the period, wear, ink marks over upper board and spine. Binding rather loose, title page with sticker holes and a small repair. Clean and bright interior pages.




Lot. 6296.....Starting Price: 130 €

"D. IUN. IUVENALIS ET AULI PERSII FLACCI SATYRAE", Published by apud Waesberge, Wetstenium & Smith, Amstelae-dami, 1735. In-24 ° (127x69mm), pp. 119. 18th century edition of Amsterdam, reproducing that of the same printer of 1699, of the entire surviving corpus of the two greatest satirical poets of Latin literature after Horace. Binding in full calf of the time, smooth spine adorned, all golden edges, triple golden fillet on the covers. Bottom corners worn. Beautiful frontispiece with satyr figure and allegorical-grotesque motifs, engraved calcographically. Nice copy




Lot. 6297.....Starting Price: 120 €

POETARUM ex ACADEMIA GALLICA, qui Latine, aut Graecè scripserunt, CARMINA. Altera editio, Parisiensis auctior, Hagae-Comitum, apud JOANNEM van DUREN, 1790. In 8vo, p. 365+index. Text in Latin and some Greek. Industrial binding, paper boards, fabric spine and corners, signs of use. Yellow edged pages, clean and rather browned. Handwritten ink notations on title and last page. Good copy.



Lot. 6298.....Starting Price: 90 €

ΠΛΑΤΩΝ - PLATONIS PHILOSOPHI QUAE EXSTANT [...] - VOLUMEN SEX-TUM, Εκδ. Biponti ex typographia societatis, 1784. Μικρό 8ο, σελ. 380, αφορά στον 6ο τόμο του φιλοσοφικού του έργου με το πρωτότυπο κείμενο στα ελληνικά και σχολιασμό στα λατινικά. Δερματόδετο, βιβλιοδεσίας εποχής με αρκετά ταλαιπωρημένο χρυσό διάκοσμο στη ράχη.



Lot. 6299.....Starting Price: 150 €

[Ομήρου Ιλιάδα] "Homeri Ilias Graece", Oxonii, typis et sumtu N. Bliss, 1810. **Complete** in two (2) volumes. 32mo, pp. 316+336. 2 sheets detached in vol.2. Text in Greek. Contemporary binding. Πλήρες σε 2 τόμους. Κείμενο αποκλειστικά στα ελληνικά. Δέσιμο εποχής. 2 σελ. αποκολλημένες στον 2ο τόμο.



Lot. 6300.....Starting Price: 200 €

[Δημοσθένης] "Demosthenis Opera ad optimorum librorum fidem accurate edita", Lipsiae, Carolus Tauchnitz-Lipsiae, 1812 - 1813. **Complete in 5 Volumes.** 16mo, pp. 354 + 302 + 298 + 317 + 300, [1]. Κείμενο αποκλειστικά στα ελληνικά. Text in Greek. Uniform contemporary binding: half leather with decorations in gilt on spines. Rubbed extremities. Interior in fine condition.



Lot. 6301.....Starting Price: 60 €

[CHRESTOMATHIE GRECQUE] ΧΡΗΣΤΟΜΑΘΕΙΑ εκ των Ελληνικών Συγγραμμάτων / Νέα Ἑκδοσις, Εν Παρισίοις, εκ του Τυπογραφείου Σεβαστού Delalain, έτει από της Θεογονίας ΑΩΚΗ (1828). Μικρό 8ο, σ.viii+294. Κείμενο σε Ελληνικά - Λατινικά. Χοντροχάρτονα καπάκια, υφασμάτινη ράχη με χάρτινη ετικέτα τίτλου, φθορά χρήσης. Καλό δέσιμο εσωτερικά και κιτρίνισμα σελίδων. **Σπάνιο** και καλό αντίτυπο συνολικά.



Lot. 6302.....Starting Price: 70 €

JUSTINI HISTORIARUM Ex Trogo Pompeio, LIBRI XLIV, Ad Usum Lycaeorum / Stereotypa Herhan, Paris: Chez Mme Dabo - Butschert, 1828. In 16mo, p.x+284. Hardcover, restored spine, worn boards. Blue spotting decoration on page edges, clean and tight inside. Few ink notations at first and last pages. Good copy overall.



Lot. 6303.....Starting Price: 40 €

ANTHOLOGIE GRECQUE, Traduite sur le texte publié d'après le manuscrit palatin par Fr. Jacobs, avec des notices biographiques et littéraires sur les poètes de l'anthologie / Tome Second / Published by Hachette, Paris, 1863. In-12, p. 485. With biographical and literary notes on the poets of the anthology. Full leather binding, back with 5 nerves and gilt title; slight wear. Clean and tight inside.



Lot. 6304.....Starting Price: 50 €

ΡΑΓΚΑΒΗΣ Α.Ρ., Πλουτράχου Βίοι Παράλληλοι. Μετάφρασις Υπό Α. Ρ. Ραγκαβή. **Τόμος Τρίτος** / Αλκιβιάδης - Κοριοιάνος - Τιμολέων - Αιμίλιος Παύλος - Πελοπίδας - Μάρκελλος, Εν Αθήναις, Τύποις Διονυσίου Κορομηλά 1864. Σχ. 8ο, σ.337+3λ. Χοντροχάρτονα καπάκια, υφασμάτινη ράχη με χρυσότυπο τίτλο - μικρή φθορά περιμετρικά. Πολύ καλή κατάσταση εσωτερικά, εκτός από διάσπαρτες κηλίδες κιτρινίσματος. (Ηλιού-Πολέμη, αρ. 1866.403).

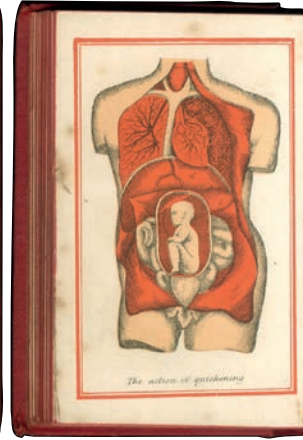



Lot. 6305.....Starting Price: 50 €


ΡΑΓΚΑΒΗΣ Α.Ρ., Πλουτράχου Βίοι Παράλληλοι. Μετάφρασις Υπό Α. Ρ. Ραγκαβή. **Τόμος Πέμπτος** / Λύσανδρος - Σύλλας - Κίμων - Λούκουλος - Νικίας - Κράσσοι, Εν Αθήναις, Τύποις Διονυσίου Κορομηλά 1865. Σχ. 8ο, σ.402. [Δεμένο μαζί] **Τόμος Έκτος** / Σεργώσιος - Ευμένης - Αγησίλαος - Πομπήσιος, Εν Αθήναις, Τύποις Διονυσίου Κορομηλά 1865. Σχ. 12ο, σ.285. Βιομηχανικό δέσιμο, χρυσότυπος τίτλος στη ράχη. Πολύ καλή κατάσταση συνολικά.




Lot. 6306.....Starting Price: 50 €
ΡΑΓΚΑΒΗΣ Α.Ρ., Πλουτάρχου Βίοι Παράλληλοι. Μετάφρασις ὑπὸ Α. Ρ. Ραγκαβῆ. **Τόμος 9ος**, Ἐν Αθήναις, Τύποις Διονυσίου Κορομηλά 1866. Σχ. 8ο, σ.249+1 λ.+ εξώφ. Χοντροχάρτονα καπάκια, υφασμάτινη ράχη με χρυσότυπο τίτλο – μικρή φθορά περιμετρικά. Πολύ καλή κατάσταση εσωτερικά. (Ηλιού-Πολέμη, αρ. 1866.403).




Lot. 6307.....Starting Price: 170 €
[ΑΡΙΣΤΟΤΕΛΗΣ] "ARISTOTLE - Aristotle's Works: Containing his Master-Piece, and family physician, his experienced midwife, his book of problems, and remarks on physiognomy", J. Smith, London, undated. ca.1870. 32o, p. 352, illustrated edition (volume from The Works of Aristotle the Famous Philosopher in Four Parts. Original red cloth with gilt lettering and gilt "cherub" design to spine. All page edges red. Colour plates including decorative title page and frontis. Also with some b&w illustrations within text. Good condition: Corners slightly bumped, corners and edges rubbed, spine barely faded, small nicks to cloth at corners and ends of spine. Some marks and light soiling to cloth.



Lot. 6308.....Starting Price: 160 €
[ΛΟΓΓΟΣ – Δάφνης και Χλόη] LONGUS - Les amours pastorales de DAPHNIS ET CHLOE, Escrites en Grec par Longus, & traduites en François, par JACQUES AMYOT, London, **1780**. 16o, p. 196. Text in French. Period binding, full leather covers, golden spine; rather tired covers, rubbed spine. Golden edge pages. Inside clean despite sparse foxing. Very nice book.



Lot. 6309.....Starting Price: 50 €
ΕΥΡΙΠΙΔΟΥ ΕΚΑΒΗ Μετά ψυχαγωγίας εξ ιδιογράφου ΛΑΜΠΡΟΥ του ΦΩΤΙΑΔΟΥ και σημειώσεων υπό ΝΙΚΟΛΑΟΥ Γ. ΔΟΣΙΟΥ Δ.Φ. Καθηγητού των ανωτέρων γυμνασιακών τάξεων του εν Γαλαζίω Ελληνικού Εκπαιδευτηρίου, Ἐν Γαλαζίῳ Ἐκ του Νέου Τυπογραφείου «Δακία» 1884. 1 πίν. Ὑφασμάτινα καπάκια ἐποχῆς με ἐκτυπη κόσμηση, δερμάτινη ράχη με μεγάλη φθορά, σχεδόν αποκολλημένη. Αποκολλημένες οι πρώτες 8 σελίδες. Χειρόγραφες σημειώσεις με μελάνι/μολύβι στην αρχή και στο τέλος του βιβλίου. (Ηλιού-Πολέμη, αρ. 1884.342).



Lot. 6310.....Starting Price: 150 €
ΚΛΕΑΝΘΗΣ Κ., ΠΙΝΔΑΡΟΥ ΤΑ ΣΩΖΟΜΕΝΑ, ὑπὸ Κ. Κλεάνθους - **5 τόμοι (Α'-Ε')**, Ἐν Τερνέστη Ἐκ της Τυπογραφίας Μορτέρρα και Σ., **1886-1887**. Σχ. 8ο. Ὑφασμάτινη ράχη, χοντροχάρτονα καπάκια, με λίγες φθορές. Αρχικά εξώφυλλα διατηρούνται. Καλή κατάσταση εσωτερικά. Ηλιού-Πολέμη, αρ. 1886.620-622, 1887.704-705)

Αρχαιολογία / Archaeology - Classical Antiquity


Lot. 6311.....Starting Price: 80 €

AKERMAN J. Y., "Numismatic Illustrations of the Narrative Portions of the New Testament", London: John Russell Smith, 1846. First edition, octavo, pp. 62 illustrated plus ads. Inscribed by the author. Engraved bookplate. Hardcover, bound in original brown cloth decorated in blind, lettered in gilt on spine, pale yellow endpapers. Covers rubbed, cloth partly missing at lower and upper spine. Clean and tight inside. RARE.




Lot. 6313.....Starting Price: 120 €

Cherbuliez Victor, "Un Cheval de Phidias - Causeries Atheniennes", Paris, Michel Levy freres, 1864. Frontispiece: **Albumen photograph** attached on paper depicting part of Parthenon Marbles. 8vo, pp.342. A romantic study of art in the golden age of Athens by the French novelist & author Cherbuliez Victor. Contemporary binding, half leather. External lightly worn, interior very fine.



Lot. 6315.....Starting Price: 220 €

GUERBER H. A., "THE MYTHS OF GREECE AND ROME: Their Stories, Signification and Origin", London: George G. Harrap & Company, 1909. 1st edition, 8o, p.xiii+394. A **detailed essay on Greek and Roman mythology**, profusely illustrated with **65 monochrome plates** taken from famous artists, including Michael Angelo, Lord Leighton, G. F. Watts, B. Picart and Raphael. Publisher's original green cloth highly decorated and lettered in gilt on the upper board and spine. Top edge gilt. Tiny wear to boards' front corners, tanning/ foxing on some pages and on the edges of pages. Previous owners' name with neat ink on top first blank page. Internally very fresh and clean text and plates. Overall, tight, firm, strong binding, and clean pages. Fine copy.



Lot. 6312.....Starting Price: 250 €

ROSS Ludwig, "Erinnerungen und Mittheilungen aus Griechenland... Mit einem Vorwort von Otto Jahn", Berlin, Rudolph Gaertner, 1863. 8vo, pp. xxx, [1], 313. **First collected edition.** The German archeologist Ludwig Ross (1806-1859) arrived in Greece in 1832. After Ottos arrival, he became member of his official retinue during the travels in Greece of the new king. He initially undertook the management of the Archeological Service (restoring the temple of the Wingless Victory in Acropolis) and in 1836, he occupied the chair of Archeology of Athens University. In the current work, structured in a form of letters, **Ross observes and notes with a clear-sight the prevailing situation in the newly formed nation, while on the same time, he provides significant information along Greek archaeological matters.** Contemporary binding. Foxing on first sheets. **Very Rare. Not in Blackmer, Contominas 623.**

Lot. 6314.....Starting Price: 80 €

Ηλία Ι. Οικονομοπούλου, "Μυθολογία της Αρχαίας Ελλάδος", Μετα πολλών εικόνων των διασήμων καλλιτεχνών ΜΑΚΑΡΤ, ΠΦΟΥΛ, ΣΙΧΕΛ, ΛΑΓΚΛΟΑ, ΒΕΝΟΙΤ, ΓΙΟΥΓΚ κ.τ.λ. κ.τ.λ., εν Αθήναις, εκδ. Αναστάσιος Δ. Φέξης - Βιβλιοπώλης, 1895. 8ο, σελ. δ, (5) -1405, [3], ολοκληρωμένο έργο σε δύο μέρη. Δέσιμο εποχής με κόκκινο δέρμα στη ράχη, πλήρως αποκολλημένο και αποσπασμένο το πάνω μέρος που περιείχε τον τίτλο, ανάγλυφη διακόσμηση και γράμματα σε χρυσό. Λεκέδες στο εξωτερικό, κιτρίνισμα στο εσωτερικό, με ορισμένες αποκολλημένες σελίδες και φθορές στις ακμές. Σπάνιο.



Lot. 6316.....Starting Price: 50 €


NICOLE GEORGES, La Peinture des Vases Grecs, BIBLIOTHEQUE D'HISTOIRE DE L'ART Publiée sous la direction de M. Auguste Marguillier, Les Editions G. Van Oest, Paris et Bruxelles, 1926. In 4o, p.45+LXIV plates out of text. Text in French. Good copy; original paper boards with slight worn, clean and tight inside.

Στρατιωτικά / Military




Lot. 6317.....Starting Price: 40 €

ΣΤΑΥΡΙΔΗΣ Γ. ΚΩΝΣΤΑΝΤΙΝΟΣ, ΙΣΤΟΡΙΑ ΤΟΥ ΓΑΛΛΟΓΕΡΜΑΝΙΚΟΥ ΠΟΛΕΜΟΥ 1870-1871 (ΤΟΜΟΙ Α+Β δεμένοι μαζί), εν Αθήναις, Εκδότης: Φέξης Δ. Γεώργιος, 1889. Μικρό 8ο, σ.404+328. Με ολοσέλιδες ξυλογραφίες εκτός κειμένου, απεικονίζοντας στρατιώτες Γάλλους και Πρώσους, στρατηγούς, στρατάρχες (απεικονίζεται και ο Βούρβαχης-φωτό) κλπ. Ιδιωτική βιβλιοδεσία, πανόδετο – πράσινο ύφασμα, με διάσπαρτες φθορές και κηλίδες μελανιού κυρίως σε εμπροσθόφυλλο. Εκτός από κιτρίνισμα, οι εσωτερικές σελίδες είναι σε πολύ καλή κατάσταση.



Lot. 6319.....Starting Price: 20 €

Evans Robley D. (Rear-Admiral U.S.N.), **"A Sailors Log. Recollections of Forty Years of Naval Life"**, London, Smith, Elder and Co, 1901. 8vo, pp. ix, 467. 14 photographic illustrations including frontispiece. Original binding with compass design in gilt on front cover. Signs of label on front cover.



Lot. 6318.....Starting Price: 120 €

ROSE, W. KINNAIRD, **"With the Greeks in Thessaly"** / With 23 illustrations by W.T. Maud, Map, and Plans", Boston: L.C. Page, 1898. Crown 8o, xx, [278] pp. Plates. Based on the dispatches from the **Graeco-Turkish War**, sent from Greece to **Reuter's** by the author, who was their special correspondent. Original red pictorial cloth gilt, spine faded, binding near firm. Light shelf wear, minimum foxing scattered through text, otherwise a tight copy of an uncommon work.



Lot. 6320.....Starting Price: 70 €

Draganof P. D., **"La Macedoine et les Reformes"**, Plon, Nourrit & Cie, Paris, 1906. Large 8vo, pp.326, large folding map of Macedonia (80x54cm). Original paper covers, rubbed and worn. The author deals with the issue of the Macedonian Struggle, and the resulted reforms of the war against the Turks. He also stresses and comments, from the Bulgarian point of view, the Greek & Serbian presence and actions.



Lot. 6321.....Starting Price: 100 €

[WWI] GROSSE BILDERATLAS DES WELTKRIEGES - Erster Band / mit 1600 Abbildungen, Bildnissen, Karten und Urkunden, München: F. Bruckmann Verlag, 1915. 1st edition, oblong folio, p.VII (I) (title, preface, content), 407. Large illustrated atlas of the WWI - First volume (of two, with a total of 1600 illustrations, portraits, maps and documents). B/W illustrations on art paper. Text in German. In brown original linen volume, slight worn. Fine condition inside, blue tanned page edges. Near fine copy overall.



Lot. 6322.....**Starting Price: 100 €**

[WWI - Gallipoli Campaign] "THE DARDANELLES - An Epic told in Pictures", Published by The Alfieri Picture Service, London, 1916. Battle of Çanakkale photo album. 1st Edition, oblong large octavo, p.110, [1] (colophon) pages with 93 full-page illustrations (from photographs) and a map. The visual history of the Çanakkale War from 17 February 1915 to 9 January 1916. The last part of the book is a short summary of the Battle of Dardanelles written by Sir Ian Hamilton (15 pages). Original cardboard covers, rubbed edges. Overlapping embossed title-wrappers with a small plate ('Walker's Ridge, Anzac') mounted on the front cover. Pencil notes on first page, otherwise, clean and tight. Good copy overall.



Lot. 6323.....**Starting Price: 25 €**

1917. DOCUMENTS DE LA SECTION PHOTOGRAPHIQUE DE L' ARMEE FRANCAISE / Le Sang N'Est pas de l'Eau - vol.11, Paris: Librairie Emile - Paul, 1917. Landscape folio, 2 p. of introduction (text in French) and 46 illustrated plates, without number. Captions in six languages. Original cardboard covers, medium wear, good condition overall.



Lot. 6324.....**Starting Price: 25 €**

1917. DOCUMENTS DE LA SECTION PHOTOGRAPHIQUE DE L' ARMEE FRANCAISE / Le Sourire de la France - vol.1, Paris: Librairie Emile - Paul, 1917. Landscape folio, 2 p. of introduction (text in French) and 46 illustrated plates, without number. Captions in six languages. Original cardboard covers, very good condition.



Lot. 6325.....**Starting Price: 25 €**

1917. DOCUMENTS DE LA SECTION PHOTOGRAPHIQUE DE L' ARMEE FRANCAISE / Le Guerre au Seuil de 1917 - vol.2, Paris: Librairie Emile - Paul, 1917. Landscape folio, 2 p. of introduction (text in French) and 46 illustrated plates, without number. Captions in six languages. Original cardboard covers, very good condition.




Lot. 6326.....**Starting Price: 25 €**

1917. DOCUMENTS DE LA SECTION PHOTOGRAPHIQUE DE L' ARMEE FRANCAISE / Le Bon Soldat de France - vol.4, Paris: Librairie Emile - Paul, 1917. Landscape folio, 2 p. of introduction (text in French) and 46 illustrated plates, without number. Captions in six languages. Original cardboard covers, very good condition.



Lot. 6327.....**Starting Price: 25 €**


1917. DOCUMENTS DE LA SECTION PHOTOGRAPHIQUE DE L' ARMEE FRANCAISE / Le Soldats de la France - vol.10, Paris: Librairie Emile - Paul, 1917. Landscape folio, 2 p. of introduction (text in French) and 46 illustrated plates, without number. Captions in six languages. Original cardboard covers, medium wear, good condition overall.



Lot. 6328.....**Starting Price: 30 €**
TISLER René, "Plaisirs d'Athènes", Paris: L'Édition Moderne – Librairie Ambert, 1917. In 16mo, p.iii+120. During the WWI in Athens, a French newspaper, "Le Progrès", tries to fight against the German propaganda. This book reproduces lighter articles that have appeared there. Original paper covers, slightly worn. Uncut pages, clean and tight inside. Uncommon copy.



Lot. 6329.....**Starting Price: 80 €**
"THE ANGLO-HELLENIC HANSARD", A reprint from the official parliamentary reports of some questions and debates on Greek affairs in the House of Commons. November 27 - December 22, 1916, No. 29, London, 1917. 12mo, pp. [2], 45, about WWI, text in English. Paperbound, light foxing, in overall good condition. A very rare edition published during WWI.




Lot. 6330.....**Starting Price: 80 €**
"The New Europe" Pamphlets, No 3, "ALBANIA AND GREECE", Reprinted from "The New Europe" of 19 December, 1918, London, Eyre and Spottiswoode. 8o, pp. 7, text in English. Paperbound, light foxing, in overall good condition. A very rare edition published during the WWI.



Lot. 6331.....**Starting Price: 50 €**
Volonakis M. "Greece on the eve of resurrection", London, 1920. 8vo, pp. 52, includes inscription by the author on the title page, text in English. Paperbound, light foxing, in overall good condition. A very rare edition published right after the end of WWI.



Lot. 6332.....**Starting Price: 60 €**
REX HERMANN, "DER WELTKRIEG IN SEINER RAUHEN WIRKLICHKEIT: Kriegsbilder-Album in drei Teilen mit 500 Bildern aus allen Fronten", Oberammergau: Publisher Hermann Rutz, 1926. WWI picture album in 3 volumes, landscape 8vo, p. 1-168, 169-336, 337-504. A total of 503 pages, with 500 B/W photographic images on art paper - captions in German. An impressive reference work that presents images and scenes from all war fronts (Western – Eastern), by the official war photographer, Rex Hermann, under the service of the Supreme Army Command from 1914 – 1918. Complete edition in the original publisher's cover: 3 volumes, each stiff envelope / brochure / cardboard covers. **First edition** in very good condition (slipcase with signs of wear, otherwise very good).



Lot. 6333.....**Starting Price: 50 €**
[WWI] REETZ WILHELM, Eine ganze Welt gegen uns (The Whole World Against Us), Eine Geschichte des Weltkrieges in Bildern / Eingeführt von Werner Beumelburg, Herausgegeben by Reetz Wilhelm, Verlag: Ullstein, Berlin, 1934. 1st edition, folio, 286 pages (without numbers). Text in German. A story of the Great War (Western Front) in B/W pictures. Hardback, publisher's original edition. Black cloth, red printed title on front cover and spine, no wear. Fine condition inside. Excellent copy.



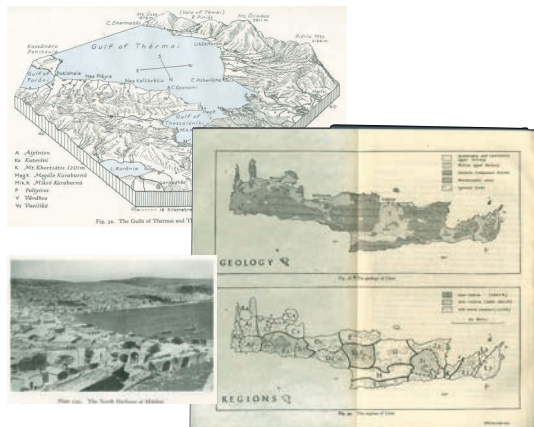
Lot. 6334.....Starting Price: 60 €

Kastner, Erhart, "Griechenland Ein Buch aus dem Kriege", Berlin, 1943. 8vo, pp. 268, [4], travel during World War II, with numerous line drawings of landscapes, buildings, etc., text in German. Hardcover, with green cloth, overall in a good condition.




Lot. 6335.....Starting Price: 260 €

"Geographical Handbook Series - GREECE, for official use only", Naval Intelligence Division, March 1944 - August 1945. Complete in three (3) volumes. A thorough study on Greece during World War II. These series, produced in Naval Intelligence Division by trained geographers, include numerous maps and photographs and contain rich information along geography, ethnology, administration and resources. They were produced and printed for official purposes during the War and were directed for the use of Commanding Officers, covering the countries that were affected by WWII. In excellent condition, original blue cloth binding.



Lot. 6336.....Starting Price: 35 €

ΠΑΠΑΕΥΓΕΝΙΟΥ ΑΘΑΝΑΣΙΟΣ, "Μάρτυρες Κληρικοί Μακεδονίας-Θράκης (1941-1945)", Αθήνα, 1948. Μικρό 8ο, σελ. 96. Διατηρεί τα αρχικά του εξώφυλλα, σε καλή κατάσταση.



Lot. 6337.....Starting Price: 80 €

ANDERSON, R. C., "Naval Wars in the Levant 1583-1853", Liverpool: University Press, 1952. 1st edition, 8vo, ix+619p., with numerous B&W photos and plans. Original black cloth binding, title in gilt over spine; paper dust jacket slightly faded on spine. Fine interior. Very Good copy.



Lot. 6338.....Starting Price: 60 €

ΓΡΗΓΟΡΟΠΟΥΛΟΣ ΘΕΟΔΩΡΟΣ, "Από την Κορυφή του Λόφου Αναμνήσεις και Στοχασμοί: 1914 - 1952 & 1959 - 1962 / Μετά 5 σχεδιαγραμμάτων και 50 φωτογραφιών", Αθήνα, 1966. Μεγάλο 8ο, σελ. 592. Η προσωπική πορεία του συγγραφέα, από το 1914 (Σχολή Ευελπίδων) ως το 1962, με ιδιαίτερη έμφαση δίνει στον Ελληνοϊταλικό πόλεμο καθώς και στον εμφύλιο όπου από τον Δεκέμβριο του 1947 και μέχρι το τέλος του εμφυλίου ήταν διοικητής του Γ' Σώματος Στρατού. Πανόδετο, με λίγες φθορές σε ράχη και άκρες, εσωτερικά σε πολύ καλή κατάσταση.

~~~~~ Νεοελληνικός Διαφωτισμός / Greek Enlightenment ~~~~~



Lot. 6339.....Starting Price: 250 €

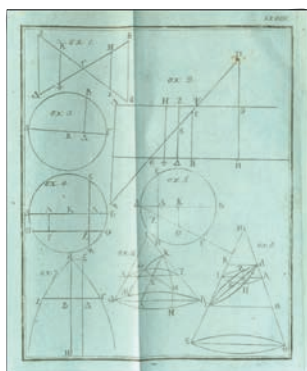

ABU BAKR, ΛΑΜΠΑΝΤΙΖΙΩΤΗΣ Πολυζωής, [ΝΕΑ ΧΑΛΙΜΑ ΗΤΟΙ ΜΥΘΟΛΟΓΙΚΟΝ ΑΡΑΒΙΚΟΝ. Περιέχον διηγήσεις και συμβεβηκότα λίαν περίεργα και ωραία. Συντεθέν εις την Αραβικήν Διάλεκτον, παρά του πολυμαθούς Δερβύς Αμπουμπεκήρ. Νυν πρώτον Εκ της Ιταλικής διαλέκτου μεταφρασθέν, και τύποις εκδοθέν παρά ΠΟΛ. ΛΑΜΠ.], τ. Β' σελ.4+292 σχ. 8ο, Εν Βιέννη αψιβ' **1792** (Λαδάς Χατζηδήμου 92). Χειρόγραφες σημειώσεις στις πρώτες 4 λευκές σελίδες, ενώ υπάρχει λανθασμένα χειρόγραφη ένδειξη στην πρώτη αριθμημένη σελίδα που χαρακτηρίζει τον τόμο ως Α', αντί του σωστού Β'. Το αντίτυπο στερείται της σελίδας τίτλου, καθώς και τις τελευταίες 6 σελίδες. Δέρμα στη ράχη με φθορές, με χοντρά χαρτόνια της εποχής της έκδοσης με κόκκινες ακμές στις σελίδες.

Σπάνιο αντίτυπο. Δεν εντοπίστηκε σε κάποια γνωστή ελληνική βιβλιοθήκη. Το συνολικό έργο αποτελείται από 4 τόμους και έχει τυπωθεί στην Βιέννη.

Υπάρχουν ενδείξεις ότι το συγκεκριμένο έργο, της «Νέα Χαλιμά ήτοι Μυθολογικόν Αραβικόν», τυπώθηκε αρκετές φορές με μετάφραση ή επιμέλεια από τον Λαμπαντιζιώτη, παρόλα αυτά δεν διασώζονται αρκετά αντίτυπα.


Η μη διάσωση περισσότερων αντιτύπων μπορεί να οφείλεται και σε εσκεμμένη καταστροφή τους, αφού η επίσημη εκκλησία είχε καταδικάσει το συγκεκριμένο έργο (Πηδάλιο του 1800 σελ.49 υποσημείωση). Το συγκεκριμένο βιβλίο συγκαταλέγεται στην ομάδα του πρώιμου λαϊκού καθαρά εμπορικού βιβλίου, παρόλα αυτά δεν θα πρέπει να υποτιμηθεί η συμβολή του στην διαμορφούμενη εκείνη την εποχή νεοελληνική παιδεία. (Δημαράς, Νεοελληνικός Διαφωτισμός).

→Εκτενέστερη τεκμηρίωση του συγκεκριμένου έργου από τον ερευνητή κύριο Σταύρο Βαλλίδη στον ηλεκτρονικό μας κατάλογο



Lot. 6340.....Starting Price: 200 €

Θεοτόκης Νικηφόρος [Αρχιεπ. Πρώην Αστραχανίου Νικηφόρου], **“Στοιχείων Μαθηματικών** εκ Παλαιών και Νεωτέρων... Τόμος Τρίτος, περιέχων τα περί την **‘Άλγεβραν’**, Μόσχα, Τυπογραφείον Κοινότητος, Ροδήγερους & Κλαύδιος, 1799. Τόμος Γ' [από τους τρεις]. γαλάζιο χαρτί - σελ. 279 + 1 λευκή + 39 πίν. (I-XXXIX) + 22 πίν. (α-κβ). Δέσιμο εποχής, δερματόδετο με εμπίεστη διακόσμηση σε χρυσό στη ράχη. Φθορές εξωτερικά, λείπει τμήμα του πίνακα “α”. Λαδάς-Χατζηδήμος EB 1796-1799, Παπαδόπουλος Α. 5614.02.




Lot. 6341.....Starting Price: 150 €

Fenelon, Francois de Salignac de la Mothe, “Τύχαι Τηλεμάχου υιού του Οδυσσέως / Συντεθείσαι μεν Γαλλιστί παρά του σοφωτάτου Κυρίου Φραγκίσκου Σαλινιάκ Δε λα Μόττε Φενελόν... **Τόμος δεύτερος**”, Βενετία, Παρά Πάνω Θεοδοσίω τω εξ Ιωαννίνων, **1803**. Ο δεύτερος Τόμος. 8ο, σελ. 866 (από τις 880 χωρίς την προσθήκη “Περί Αινείου” και τα περιεχόμενα “γενικωτέρων ονομάτων”). Αντίτυπο με διαφοροποιήσεις σε σχέση με την καταλογογράφηση του Ηλίου, με **συνολικά 24 ολοσέλιδα** **χαρακτικά**: 14 αντί 13 σε σχέση με τον Ηλίου και σε διαφορετικές θέσεις, με αναγραφή στο κάθε χαρακτηριστικό της σελίδας όπως αναφέρεται παρακάτω: σελ. 403, 423, 465, 496, 524, 565, 592, 638, 674, 714, 755, 784, 810, 835 και **επιπρόσθετα 10 ολοσέλιδα** **χαρακτικά** από την επόμενη έκδοση του 1830. Δέσιμο εποχής, δερμάτινη ράχη με φθορές εξωτερικά, εσωτερικά 1 χαρακτηριστικό με φθορές και 2 με μικρές οπές. Ηλίου 1083.78.



Lot. 6342.....Starting Price: 100 €

Ευγένιος Βούλγαρης, “Επί των υπομνηματικών παρεκβολών του Σοφοκλιωτάτου εν Ιεροδιακόνικης Νεοφύτου των εις το τέταρτον της Γραμματικής Θεοδώρου του Γαζή “Κριτικάι Επιστάσεις...”, Εν Βιέννη 1806 Τύποις Σραιμβλείους. Μικρό 8ο, σελ. 486, περιέχει 1 πίν. Χαρτόδετο, με εμφανείς φθορές στο εξωτερικό. Εσωτερικά καλή κατάσταση, με λεκέ από υγρό στην σελίδα τίτλου και φθορές στην κάτω εξωτερική γωνία των τελευταίων φύλλων και εξωφύλλου. (Ηλιού, 1806.32) (Γκίνης-Μέξας, 404).



Lot. 6343.....Starting Price: 80 €

[ΜΑΥΡΟΚΟΡΔΑΤΟΣ Ι. ΑΛΕΞΑΝΔΡΟΣ], “**Βόσπορος εν Βορυσθένει**”, Εν Μόσχα. Εν τω της Κοινότητος Τυπογραφείῳ. 1810. Σχ.8ο, σ. 6 χ.α+388+2 χ.α. Ανώνυμο ἔργο του Αλέξανδρου Ιω. Μαυροκορδάτου, του Φιραρή. Η συλλογή παραδίδεται ανώνυμη. Ωστόσο, από πολύ νωρίς, ζώντας ακόμη του Μαυροκορδάτου, εἶχε γίνει αντιληπτό ὅτι ἐπρόκειτο για δικό του πνευματικό πόνημα. Κολοβό αντίτυπο. Χωρίς ἐξώφυλλο και σελίδα τίτλου. Αντίτυπο σε γαλάζιο χαρτί. Δέρμα της εποχῆς της ἐκδόσεως (φθορές). Ελαφρύ κιτρίνισμα σημειώσεις με μολύβι. (Ηλιού, αρ. 1810.6).




Lot. 6344.....Starting Price: 60 €

Σακελλάριος Γεώργιος, “Γεωργίου Σακελλάριου ἱατροῦ του ἐκ Κοζάνης Ποιήματα. Προσφωνηθέντα παρ’ αὐτοῦ Τῷ Εντιμωτάτῳ κυρίῳ Κωνσταντίνῳ Τακιατζῇ, ου τινος και τη δαπάνῃ τύποις Εξεδόθησαν”. Εν Βιέννη, κατὰ το τυπογραφεῖον του Ἰωάννου Σνεϊρερ, 1817 ἐν μηνὶ Νοεμβρίῳ. 8ο, σελ. 222 (ἀπὸ τις 230). Με τον 1 (ἀπὸ τους 2) πίνακες ἐκτὸς κειμένου. **Ποιητικὴ συλλογὴ του Κοζανίτη ἱατροφιλόσοφου Γεώργιου Σακελλάριου**, που κινεῖται στο μεταίχιμο μεταξύ προρομαντισμοῦ και κλασικισμοῦ. Δερμάτινη ράχη, και χάρτινα καλύμματα εποχῆς. Αποκολλημένα πρῶτα φύλλα [ὡς ἔχει]. Ηλιού 1817.27.



Lot. 6345.....Starting Price: 80 €

Ρουσιάδης Γεώργιος, “**Ομήρου Ἰλιάς...**”, Τμήμα Β, Εν Βιέννη, 1817, Εκ του Ἑλληνικοῦ Τυπογραφείου δὲ Χίρσφελδ. 8ο, σελ. 344, [4], περιέχει 13 ἀπὸ τους 16 πίν. Χαρτόδετο, με εμφανεῖς φθορές στο εξωτερικό. Εσωτερικά καλή κατάσταση. (Ηλιού, 1817.79) (Γκίνης-Μέξας, 988).




Lot. 6346.....Starting Price: 90 €

Ρουσιάδης Γεώργιος, “**Ομήρου Ἰλιάς**”, Παραφρασθεῖσα και ομοιοκαταλήκτως στιχουργηθεῖσα μετὰ Προσθήκης αναγκαίων και επωφελῶν υποσημειώσεων, και αναρτήσεως της Μυθολογίας, Αλληγορίας, και αληθοῦς Ἱστορίας πάντων των εν αὐτῇ ἐμπίπτόντων Θεῶν Ἡμιθέων και Ενδόξων Ὑποκειμένων προς Χρήσιν της Νεολαίας, και των προς κατάληψιν του Ομηρικοῦ καλὰμου αδυνάτων. [...], Τμήμα Θ, Εν Βιέννη, 1819, Εκ του Ἑλληνικοῦ Τυπογραφείου δὲ Χίρσφελδ. 8ο, σελ. 244, [2], περιέχει 3 πίν. Χαρτόδετο, με εμφανεῖς φθορές στο εξωτερικό. Εσωτερικά καλή κατάσταση. (Ηλιού, 1819.89) (Γκίνης-Μέξας, 1176).



Lot. 6347.....Starting Price: 300 €

[Γεώργιος Ρουσιάδης] "Ομήρου Ιλιάς, Παραφρασθείσα και ομοιοκαταλήκτως στιχουργηθείσα μετά Προσθήκης αναγκαίων και επωφελών υποσημειώσεων, και αναρτήσεως της Μυθολογίας, Αλληγορίας, και αληθούς Ιστορίας πάντων των εν αυτή εμπίπτοντων Θεών Ημιθέων και Ενδόξων Υποκειμένων προς Χρήσιν της Νεολαίας, και των προς κατάληψιν του Ομηρικού καλάμου αδυνάτων[...]. **Τμήματα Α- ΙΓ**. Εν Βιέννη 1817- 1819, Εκ του Ελληνικού Τυπογραφείου δε Χίρσφελδ. Τόμος ΙΓ εκ του τυπογραφείου Schnierer. 8ο, **ΠΛΗΡΗΣ ΣΕΙΡΑ δεμένη σε 6 τόμους**, περιλαμβάνει **88 από τις 90 χαλκογραφίες** ολοσέλιδες και εκτός κειμένου και κατάλογο συνδρομητών. Από το τμήμα Β απουσιάζει η σελίδα τίτλου. Το τμήμα Η με έκδοση το 1819 αποτελεί τεχνιτό εκσυγχρονισμό της έκδοσης του 1818 (Ηλίου *1819.88). Στο **Τμήμα ΙΓ** έχει επικολληθεί, στην αρχή του τμήματος, μονόφυλλο (0.32+0.12) που είχε κυκλοφορήσει αυτόνομα με το ανυπόγραφο ποίημα "Η Ελλάς". Δερμάτινες ράχες με χρυσή διακόσμηση, μαρμαροθετημένα καπάκια, εσωτερικά σε καλή κατάσταση. (Ηλίου *1817.78 – 81, *1818.68 – 70, *1819.88 - 93)



Lot. 6349.....Starting Price: 60 €

BAMBAS N. ΣΤΟΙΧΕΙΑ ΦΙΛΟΣΟΦΙΑΣ συνταχθέντα υπό Ν. Βάμβα καθηγητού εν τω πανεπιστημίω Όθωνος. Εν Αθήναις, εκ της Τυπογραφίας Γεωργίου Πολυμέρη. 1838.8ο, σ.ιε'+1λ.+347+1λ. Χοντροχάρτονα καπάκια με δέρμα στις γωνίες, λείπει η δερμάτινη ράχη. Βιβλιοδεσία σχετικά χαλαρή στις πρώτες 6 σελίδες, στο εσωτερικό διάσπάρτα σημάδια υγρασίας και οξειδώσεις. Χειρόγραφες σημειώσεις στα εσωτερικά των καπακιών [Ηλίου: 1838.173]



Lot. 6348.....Starting Price: 40 €


ΚΟΥΜΑΣ Κ.Μ., Γραμματική δια Σχολεία, Εν Βιέννη της Αυστρίας. Εκ της Τυπογραφίας Αντωνίου Αυκούλου. ΑΩΛΓ (1833) . Σχ.8ο, σ. 10 χ.ά.+(γ')-μ'+640. Κολοβό αντίτυπο, αρχίζει από την σελ. ιζ'. Χειρόγραφες σημειώσεις με μελάνι στα εσωτερικά των καπακιών και στην πρώτη και τελευταία λευκή σελίδα. Φθαρμένα εξώφυλλα, μερικώς αποκολλημένη ράχη, σταθερό δέσιμο. (Ηλίου, αρ. 1833.11).



Lot. 6350.....Starting Price: 320 €

Κομμητάς Στέφανος, «Εγκυκλοπαίδεια Ελληνικών Μαθημάτων», συλλεγείσα εκ των αρίστων Ελλήνων συγγραφέων και ποιητών μετά των αναγκαίων υποσημειώσεων», Αθήνα, Εκ της Τυπογραφίας του Εκδότη Κ. Γκαρπολά, 1839 - 1840. 2η έκδοση. **Πλήρες έργο σε δέκα (10) τόμους**. Ομοιογενές δέσιμο εποχής, δερμάτινες ράχες και άκρες Φθορές στη ράχη και τη σελ. τίτλου του 8ου τόμου, μικρές φθορές στις ενώσεις στους υπόλοιπους τόμους, γενικά σε καλή κατάσταση.


Λεξικά / Dictionaries



Lot. 6351.....Starting Price: 250 €

BENTOTHES ΓΕΩΡΓΙΟΣ, "Λεξικόν τρίγλωσσον της Γαλλικής, Ιταλικής και Ρωμαϊκής διαλέκτου, εις τόμους τρεις διηρημένον...", Γαλλο - Ρωμαϊκό - Ιταλικός = Francois, Grec, & Italien" Τόμος Α', σελ. 23 αα, και 900 (Legrand 1251), Εν Βιέννη της Αούστριας : τυπ. Βαουμέϊστερ, Ιωσήφ, 1790. Δερματόδετο σε εξαιρετική κατάσταση με κόκκινες ακμές στις σελίδες, λείπει το ολοσέλιδο χαρακτηριστικό με την προσωπογραφία του Μαυροκορδάτου. Το τρίτομο τρίγλωσσο λεξικό εκδόθηκε από τον Γεώργιο Βενδότη στο τυπογραφείο του Josef Baumeister στην Βιέννη, ενώ τους επόμενους μήνες, ο Βενδότης παίρνει την άδεια από την αυστριακή κυβέρνηση και θα γίνει ο πρώτος έλληνας ιδιοκτήτης τυπογραφείου. Η επιμέλεια του λεξικού έγινε από τον Λαμπανιτζίωτη Πολυζώη, έμπειρο επιμελητή, σε συνεργασία με τον Δημητρίου Παύλου. Αυτό θα γίνει η αιτία για μακροχρόνια επιχειρηματική διαμάχη των δύο επιμελητών, με δημόσιες καταγγελίες από το Λαμπανιτζίωτη. (Ελλην. Βιβλιογραφία, Λαδά Χατζηδήμου τ.Α' σελ.72). Καθοριστική για την έκδοση του τρίτομου λεξικού

ήταν η χορηγία του Αλέξανδρου Β' Μαυροκορδάτου του Φιραρή (φυγάς) που ήταν Ηγεμόνας της Μολδαβίας, άνθρωπο με εξαιρετική μόρφωση πολύγλωσσο, που κατέφυγε στην Ρωσία μετά την έκπτωσή του από τον Σουλτάνο το 1786.



Lot. 6352.....Starting Price: 40 €

DICTIONNAIRE FRANÇOIS-ITALIEN de M. L'Abbé FRANÇOIS ALBERTI de Villeneuve avec des additions utiles aux cultivateurs de la langue italienne par L. NARDINI, Tome Premier, a Venise, 1804. Large 8o, p. viii+486. Paper covers rather loose and worn, leather spine with missing parts, binding tight; internal pages with sparse spotting, tears and creases, along with pen/pencil marks at first and last pages.



Lot. 6353.....Starting Price: 100 €

ΒΛΑΝΤΗΣ ΣΠΥΡΙΔΩΝ, "ΛΕΞΙΚΟΝ ΤΗΣ ΙΤΑΛΙΚΗΣ ΓΛΩΣΣΗΣ..." Βενετία, Ν. Γλυκής, 1819.8ο, σ. λ' +515. Τέταρτη έκδοση. [Ηλιού, 1819.79], [δεμένο μαζί, του ιδίου:] «ΛΕΞΙΚΟΝ ΓΕΩΓΡΑΦΙΚΟΝ ΠΡΟΧΕΙΡΟΝ ΙΤΑΛΟΓΡΑΙΚΙΚΟΝ, ή σύντομος περιγραφή των Πρωτευουσών, Βασιλειών, Επαρχιών, Πόλεων, Νήσων, [...] και άλλων αξιολόγων των τεσσάρων μερών του Κόσμου». Βενετία, Ν. Γλυκής, 1819. 8ο, σ. 46. [Ηλιού, 1819.78]. Το ΓΕΩΓΡΑΦΙΚΟ ΛΕΞΙΚΟ κυκλοφόρησε ως παράρτημα του ΛΕΞΙΚΟΥ ΤΗΣ ΙΤΑΛΙΚΗΣ ΓΛΩΣΣΗΣ με το οποίο και συνεκδόθηκε. Δερμάτινη ράχη της εποχής της έκδοσης με τα στοιχεία του τίτλου και μαρμαροθετημένα χάρτινα καλύμματα. Φθορές εξωτερικά, μερικές αποκολλημένη ράχη εσωτερικά. Διάσπαρτα στίγματα και κηλίδες υγρασίας στις εσωτερικές σελίδες και ελάχιστη φθορά περιμετρικά. Συνολικά καλή κατάσταση.



Lot. 6354.....Starting Price: 350 €

Γαζής Άνθιμος, "Λεξικόν της ελληνικής γλώσσης Τρίτομον... Αφιερωθέν εις την Αυτου Μεγαλειότητα τον Βασιλέα της Ελλάδος Όθωνα τον Α'. Και εκδοθέν επιστασία, επιμελεία και δαπάνη Κωνσταντίνου Γκαρπολά του Ολυμπίου και Χριστοδούλου Ματακίδου του Σαμίου", 1835, 1836, 1837. Πλήρες. Οι τρεις (3) τόμοι του 1835, 1836 & 1837. Ομοιόμορφο δέσιμο εποχής έκδοσης με δερμάτινη ράχη και γωνίες και εμπέστη διακόσμηση σε χρυσό στις ράχες. Προσεκτικά συντηρημένο. Πολύ καλό αντίτυπο. Ηλιού 1835.101, 1836.126, 1837.128.




Lot. 6355.....Starting Price: 90 €

Περίδης Μ. Π., «Λεξικόν ελληνικόν και ιταλικόν», Ερμούπολις, Τυπογραφείο Μ. Π. Περίδου, 1857. 8ο, σελ. ιε', [1], 735. Δέσιμο εποχής έκδοσης με δερμάτινη ράχη. ελαφρές φθορές εξωτερικά, γενικά σε καλή κατάσταση. Δεύτερη έκδοση. Σπάνιο λεξικό τυπωμένο στη Σύρο, ολοκληρωμένο σε ένα τόμο. Γκίνης-Μέζας, αρ. *7260.



Lot. 6356.....Starting Price: 80 €

Σχινάς Μ. Γ., Λειβαδέυς Ι. Ν., «Λεξικόν Γαλλοελληνικόν... Κατά τα πληρέστατα και νεώτατα γαλλικά λεξικά του Beschereelle και Roitevin», Τόμος Α' & Β', Αθήναι: Κορομηλάς, 1866. Δύο από τους τρεις τόμους. Μικρό 4ο, σελ. ια'+1014+1463. Δερμάτινη ράχη, δέσιμο εποχής. Ορισμένες σελίδες αποκολλημένες.



Lot. 6357.....Starting Price: 120 €


BOUILLET M.N., Λεξικόν Ιστορίας-Γεωγραφίας, Βιογραφίας και Μυθολογίας /μετάφρασις Ηλία Ι. Οικονομοπούλου, εν Αθήναις, εκδ. Γ.Δ. Φέξη, 1900. 2 τόμοι, σε 8ο, σ. 1408+1676. Βιομηχανική βιβλιοδεσία, δερμάτινες ράχες με χρυσότυπο τίτλο. Σκισίματα στις σελίδες τίτλων, κιτρίνισμα εσωτερικά, πολύ καλή κατάσταση συνολικά.

~~~~~ Ελληνική Γλώσσα - Φιλολογία / Greek Language ~~~~~



Lot. 6358.....Starting Price: 200 €

CLAUDE LANCELOT, "Abrégé de la Nouvelle Méthode pour Apprendre facilement & en peu de Temps la Langue Grecque", Paris: Denys Thierry, 1720. In-12, 204p. New edition revised and corrected of this classic Jansenist Lancelot. Edited for the first time in 1655. Binding full sheepskin, back to nerves, title piece. Binder rather damaged with small gaps in leather but the jaws are not split. Wormhole crossing part of the work without preventing reading. Rare.



Lot. 6359.....Starting Price: 100 €

CLAUDE LANCELOT, "LE JARDIN DES RACINES GREQUES, Mises En Vers François, avec un traité des particules, des prépositions et de la prononciation du Grec modern ; un recueil alphabétique des mots François, tirez de la langue Grecque, et un extrait des observations de PORT-ROYALE, VALCKENAER et autres, sur les mots primitifs et sur l'étude de l'analogie. Cinquième édition par J. - B. GALL, Paris: Auguste Delalain, 1813. 12o, pp.xxij-367. Period binding, hardcover boards, rather worn; rubbed spine and edges and other sparse marks mainly on upper board. Joints in good condition, strong hinges, few foxing. Handwritten previous owners' names with ink at the front page. Sparse spotting inside, possible signs of humidity, more obvious at edges. Apart from the mentioned defects, book in good condition.

For additional and more detailed images, visit the online auction catalogue at:
www.karamitsos.com



Lot. 6360.....Starting Price: 80 €

Ν. Κοτζιάς, "Ιστορία της φιλοσοφίας από των αρχαιοτάτων χρόνων μέχρι των καθ' ημάς", τυπ. "ΜΕΛΛΟΝΤΟΣ", εν Αθήναις, Τόμοι Α, Β, Δ, Ε (από τους 6), 1876-1878. 8ο, σελ. αντίστοιχα ιγ, [3], 548 + 520 + 548 + 532. Δέσιμο εποχής με δερμάτινη ράχη μερικώς αποκολλημένη ή χαλαρή, με χρυσά γράμματα και διακόσμηση, μαρμαροθετημένα καπάκια. Κιτρίνισμα ηλικίας, εμφανή σημάδια υγρασίας εξωτερικά και εσωτερικά, στον δεύτερο τόμο, στις σελίδες 5 & 6 υπάρχει σκίσιμο στο κάτω μέρος χωρίς ωστόσο να λείπει κομμάτι σελίδας. ρκετά σπάνιο έργο. (Ηλιού- Πολέμη αρ. 1876.287, 1876.288, 1878.296, 1878.297)



Lot. 6361.....Starting Price: 30 €

Ε. Δ. Ροΐδου, "Τα είδωλα: Γλωσσική μελέτη", εν Αθήναις, έκδοσις Εστίας, 1893. Αριθμημένο αντίτυπο αρ. 18 με υπογραφή συγγραφέα. Μικρό 8ο, σελ. λβ, 404. Λείπουν οι σελίδες 303 & 304. Δέσιμο εποχής με δερμάτινη ράχη πλήρως αποκολλημένη στο επάνω μισό και απούσα και μαρμαροθετημένα καπάκια με έντονη φθορά. Εσωτερικά καλή κατάσταση. (Ηλιού- Πολέμη αρ. 1893.215)



Lot. 6362.....Starting Price: 60 €

ΑΣΩΠΙΟΣ ΚΩΝΣΤΑΝΤΙΝΟΣ, Περί ελληνικής συντάξεως, προς χρήσιν των ελληνικών σχολείων και γυμνασίων..., Εν Αθήναις, Τύπ. Σ. Κ. Βλαστού, 1864. Σχ.8ο, σ.η'+247+1 χ.α.+1 λ. Χοντροχάρτονα καπάκια εποχής μερικώς αποκολλημένα, με μεγάλη φθορά - δερμάτινη ράχη από την οποία σώζεται μόνο τμήμα στο οπισθόφυλλο. Σχετικά σταθερό δέσιμο εσωτερικά, κιτρίνισμα και διάσπαρτες κηλίδες στις σελίδες (Ηλιού-Πολέμη, αρ. 1864. 409).



Lot. 6363.....Starting Price: 80 €

ΚΟΜΜΗΤΑΣ ΣΤΕΦΑΝΟΣ, Παιδαγωγικά Μαθήματα. Τόμος Α'. Περιέχων εκ διαφόρων συγγραφέων διάφορα, οιον· αστεία, μύθους, διηγήματα, διαλόγους, και τα τοιαύτα, χρήσιμα διά τους πρωτοπείρους. Εν Πέστη, Παρά τω ευγενεί Ματθαίω Τράττηνερ τω εκ Πετρούζας: ακκή. 1828. Σχ.8ο, σ. VIII+462. Ψευδοτίτλος: Παιδαγωγικά Μαθήματα. Ελληνικά. Τόμος Α'. Χοντροχάρτονα καπάκια με μεγάλη φθορά, χωρίς ράχη. Λείπουν σελ.Ι-VI. Σχετικά χαλαρό δέσιμο, κιτρίνισμα και κηλίδες υγρασίας εσωτερικά. (Ηλιού, αρ. 1828.66).



Lot. 6364.....Starting Price: 40 €

ΓΟΝΤΖΕΣ Χ. ΗΛΙΑΣ, ΓΡΑΜΜΑΤΙΚΗ της Καθαρευούσης Γλώσσης Μετά Γραμματικών και Ορθογραφικών Ασκήσεων, Αθήνα: Εκδοτικός Οίκος Δημητράκου, 1934. 8ο, σ.111. [Δεμένο μαζί] ΓΟΝΤΖΕ Χ. Η., ΔΙΔΑΚΤΙΚΗ ΓΡΑΜΜΑΤΙΚΗ της Δημοτικής Γλώσσας για τις Ανώτερες Τάξεις του Δημοτικού Σχολείου, Αθήνα: Βιβλιοπ. Ι. Ν. Σιδέρη, 1931. Σελ.84. Βιομηχανική βιβλιοδεσία, διατηρούνται τα αρχικά εξώφυλλα στο εσωτερικό, καλή κατάσταση σελίδων.



Lot. 6365.....Starting Price: 50 €

OKUMA KİTABI 5 inci sınıf – ΑΝΑΓΝΩΣΤΙΚΟ για την Πέμπτη Τάξη των Μουσουλμανικών Σχολείων, ΧΟΥΣΕΪΝ ΙΜΑΜ ΣΟΥΛΕΪΜΑΝ, Αθήνα, Οργανισμός Εκδόσεως Σχολικών Βιβλίων, 1952. 8ο, σ. 111. Εικονογράφηση Ε. Τερζόπουλου. Αρχικά σκληρά εξώφυλλα με πάνινη ράχη – μικρή φθορά. Εξαιρετική κατάσταση στις εσωτερικές σελίδες.




Lot. 6366.....Starting Price: 40 €

ΓΕΡΑΝΤΩΝΗΣ ΕΠΑΜΕΙΝΩΝΔΑΣ, ΑΛΦΑΒΗΤΑΡΙΟ - ΤΑ ΚΑΛΑ ΠΑΙΔΙΑ, Αθήνα, Οργανισμός Εκδόσεως Σχολικών Βιβλίων, 1953. 8ο, σ.170+6χ.α. Εικονογράφηση Κώστας Π. Γραμματόπουλος, Λιθογραφική Εκτύπωσις & Βιβλιοδεσία Μ. Πεχλιβανίδη & Σία – Έκδοσις Γ' – Σειρά Β' 1953 (VI) – Αντίτυπα 210.000. Αρχικά εξώφυλλα, με φθορά χρήσης. Χειρόγραφες σημειώσεις και σημάδια με μολύβι εσωτερικά.



Lot. 6367.....Starting Price: 50 €

ΑΝΑΓΝΩΣΤΙΚΟΝ Β' ΔΗΜΟΤΙΚΟΥ, Βασίλ. Γ. Οικονομίδου, Αθήνα, Οργανισμός Εκδόσεως Σχολικών Βιβλίων, 1955. 8ο, σ.204. ΠΡΩΤΗ ΕΚΔΟΣΗ. Εικονογράφηση Γ. Μανουσάκη, Λιθογράφεις – Εκτύπωσις: Γραφικαί Τέχναι ΑΣΠΙΩΤΗ – ΕΛΚΑ Α.Ε. – Έκδοσις Α', 1956 (V) – Αντίτυπα 17.500. Αρχικά σκληρά εξώφυλλα με πάνινη ράχη. Κατάσταση καινούργιου εσωτερικά.



Lot. 6368.....Starting Price: 50 €

ΑΝΑΓΝΩΣΤΙΚΟΝ Δ' ΔΗΜΟΤΙΚΟΥ, Γ. Μέγα, Κ. Ρωμαίου, Σ. Δουφεξή, Θ. Μακροπούλου, Αθήνα, Οργανισμός Εκδόσεως Σχολικών Βιβλίων, 1955. 8ο, σ. 234. Εικονογράφηση Αν. Αλεβίζου (ΤΑΣΣΟΥ), Εκτύπωσις: Π. Γαρμπή – Έκδοσις Α', 1955 (VI) – Αντίτυπα 9.500. Αρχικά σκληρά εξώφυλλα με πάνινη ράχη – μικρή φθορά. Κατάσταση καινούργιου εσωτερικά.



Lot. 6369.....Starting Price: 50 €

ΑΝΑΓΝΩΣΤΙΚΟΝ Γ' ΔΗΜΟΤΙΚΟΥ, Β. Πετρούνια – Φ. Κολοβού – Σ. Σπεράντσα – Α. Μεταλλινού, Αθήνα, Οργανισμός Εκδόσεως Σχολικών Βιβλίων, 1955. 8ο, σ. 234. Εικονογράφηση Κ. Θετταλού, Εκτύπωσις Αρχαίου Εκδοτικού Οίκου Δ. Δημητράκου – Έκδοσις Α', 1955 (VI) – Αντίτυπα 12.500. Αρχικά σκληρά εξώφυλλα με πάνινη ράχη – ελάχιστη φθορά. Κατάσταση καινούργιου εσωτερικά.



Lot. 6370.....Starting Price: 50 €


ΑΝΑΓΝΩΣΤΙΚΟΝ Γ' ΔΗΜΟΤΙΚΟΥ, Β. Πετρούνια – Φ. Κολοβού – Σ. Σπεράντσα – Α. Μεταλλινού, Αθήνα, Οργανισμός Εκδόσεως Σχολικών Βιβλίων, 1955. 8ο, σ. 234. Εικονογράφηση Κ. Θετταλού, Εκτύπωσις Αρχαίου Εκδοτικού Οίκου Δ. Δημητράκου – Έκδοσις Α', 1955 (VI) – Αντίτυπα 12.500. Αρχικά σκληρά εξώφυλλα με πάνινη ράχη – ελάχιστη φθορά. Κατάσταση καινούργιου εσωτερικά.



Lot. 6371.....Starting Price: 50 €
 ΓΙΑΝΝΕΛΗΣ Κ. Ι. - ΣΑΚΚΑΣ Γ., ΑΛΦΑΒΗΤΑΡΙΟΝ, Αθήνα, Οργανισμός Εκδόσεως Σχολικών Βιβλίων, 1955. 8ο, σ.201+4σ. περιεχόμενα (χ.α.). ΠΡΩΤΗ ΕΚΔΟΣΗ. Εικονογράφηση Κώστας Π. Γραμματόπουλος, Λιθογραφική Εκτύπωσις & Βιβλιοδεσία Μ. Πεχλιβανίδη & Σια - Έκδοσις Α' - Σειρά Α' 195 (X) - Αντίτυπα 300.000. Αρχικά εξώφυλλα, με ελάχιστη φθορά. Κατάσταση καινούργιου σε εσωτερικές σελίδες.



Lot. 6372.....Starting Price: 50 €
 ΓΙΑΝΝΕΛΗΣ Κ. Ι. - ΣΑΚΚΑΣ Γ., ΑΛΦΑΒΗΤΑΡΙΟΝ, Αθήνα, Οργανισμός Εκδόσεως Σχολικών Βιβλίων, 1956. 8ο, σ.201+4σ. περιεχόμενα (χ.α.). ΠΡΩΤΗ ΕΚΔΟΣΗ. Εικονογράφηση Κώστας Π. Γραμματόπουλος, Λιθογραφική Εκτύπωσις & Βιβλιοδεσία Μ. Πεχλιβανίδη & Σια - Έκδοσις Α' - Σειρά Β' 1956 (II) - Αντίτυπα 300.000. Αρχικά εξώφυλλα, με ελάχιστη φθορά. Κατάσταση καινούργιου σε εσωτερικές σελίδες.





Lot. 6373.....Starting Price: 35 €
 ΜΑΓΕΡ ΚΩΣΤΑΣ, "Το ημερολόγιο της Επανάστασεως του 1821", Αγώνες - Θυσίες - Ηρωισμοί, 1961. 8ο, σελ. 108, [4]. Έχουν διατηρηθεί τα αρχικά εξώφυλλα. Ιδιωτική βιβλιοδεσία, πανί, δέρμα στη ράχη.

Ημερολόγια / Calendars



Lot. 6374.....Starting Price: 15 €
 ΜΑΚΕΔΟΝΙΚΟΝ ΗΜΕΡΟΛΟΓΙΟΝ 1982, Ν. ΣΦΕΝΔΟΝΗΣ. Σκληρόδετο σε άριστη κατάσταση. Με πλούσια εικονογράφηση και διαφημίσεις εποχής σε χρωματιστό μελάνι.



Lot. 6375.....Starting Price: 20 €
 ΕΓΚΥΚΛΟΠΑΙΔΙΚΟΝ ΗΜΕΡΟΛΟΓΙΟΝ τη συνεργασία των απανταχού λογίων, προς προαγωγήν της σκέψεως και της προόδου του Ελληνικού κόσμου. Έτος πέμπτον, 1932. Herald Printing Syndicate, New York. Petros P. Tatanis. 8ο, σ.448. Αρχικά, βιομηχανικά εξώφυλλα.

Θρησκείες / Religions




Lot. 6376.....Starting Price: 60 €

CATECHISMUS CONCILII TRIDENTINI, Pii V. Pont. Max. jus-su promulgatus | Sincerus et integer, mendisque repurgatus opera P. D. L. H. P. | Editio novissima | Parisiis, Sumptibus Bibliopolarum P. Witte, S. Fr. Savoye, V. Henry, 1738. In 18o, pp. 520+index. An important monument of the Catholic Reformation, the first official Catholic catechism, as authorized by the council of Trent and issued by Pope Pius V. Contemporary leather binding, gilt title on spine, gilt decoration on boards edges. Near fine interior condition, pages red edged. Very Good copy.




Lot. 6377.....Starting Price: 220 €

ΖΗΓΑΒΗΝΟΣ ΕΥΘΥΜΙΟΣ, Νικόδημος, Αγιορείτης, (μεταφραστής), ΕΡΜΗΝΕΙΑ εις τους εκατόν πενήκοντα Ψαλμούς του προφητάνακτος και θεοπάτορος ΔΑΒΙΔ / συγγραφείσα μεν πάλλαι [sic] ελληνιστί παρά Ευθυμίου του Ζυγαδηνού... μεταφρασθείσα δε εις την απλουστέραν διάλεκτον παρά... Νικοδήμου Αγιορείτου... τύποις δε νυν πρώτον εκδοθείσα... δαπάνη της αδελφότητος των... Ζωσιμάδων... σπουδή και επιστασία... Παλάνου Πάλι... Τόμος Β', Περιέχων εξήκοντα και εννέα Ψαλμούς σελ.641+ πίναξ α'- σ'. (τόμος Α' 1819) Εν Κωνσταντινουπόλει : Πατριαρχικόν Τυπογραφείον, 1821. Δερματόδετο της περιόδου με επιδιορθώσεις, εξωτερικά και εσωτερικά. Πολύ καλό αντίτυπο. (Ηλιού: 1821.11).



Lot. 6378.....Starting Price: 80 €

ΝΙΚΟΔΗΜΟΣ ΑΓΙΟΡΕΙΤΗΣ, Εξομολογητάριον, ήτοι Βιβλίον Ψυχωφελέστατον Περιέχον Διδασκαλίαν σύντομον προς τον Πνευματικόν πώς να εξομολογή με καρπὸν· τους Κανόνας του Αγίου Ιωάννου του Νηστευτοῦ ακριβῶς εξηγημένους· συμβουλήν γλαφυράν προς τον μετανοούντα πως να εξομολογῆται καθώς πρέπει· και λόγον ψυχωφελή περὶ μετανοίας. Συνερανισθὲν μὲν ἐκ διαφόρων Διδασκάλων, και εἰς ἀρίστην τάξιν ταχθὲν παρὰ του εν Αγίῳ Ὁρει ασκήσαντος αοιδίμου Διδασκάλου Νικοδήμου Πέμπτη Ἑκδοσις, Εν Βενετία Εκ της Ελληνικῆς Τυπογραφίας του Φοίνικος. 1842. Σχ. 8ο, σ. 296. Εκτύπωση της σελ. τίτλου δίχρωμη (μαύρο-κόκκινο). Χοντροχάρτονα καπάκια με αρκετές φθορές, δερμάτινη ράχη, αποκολλημένη στο κατώτερο τμήμα. Εσωτερικά σχετικά χαλαρό δέσιμο, ελαφρύ κιτρίνισμα και χειρόγραφες σημειώσεις με μολύβι πίσω από τη σελίδα τίτλου και στις δύο τελευταίες σελίδες. Τσακισμένες γωνίες περιστασιακά. (Ηλιού, αρ. 1842.61).




Lot. 6379.....Starting Price: 100 €

ΒΑΡΘΟΛΟΜΑΙΟΣ, ΚΟΥΤΛΟΥΜΟΥΣΙΑΝΟΣ Ο ΊΜΒΡΙΟΣ, ΩΡΟΛΟΓΙΟΝ ΤΟ ΜΕΓΑ: Περιέχον άπασαν την ανήκουσαν αυτώ ακολουθίαν..... Διορθωθέν και εις τρία μέρη διαιρεθέν υπό Βαρθολομαίου Κουτλουμουσιανού του Ιμβρίου, Εν Βενετία, Εκ της Ελληνικ. Τυπογραφίας του Φοίνικος, 1861. Μικρό 8ο, σελ. 684. Δερματόδετο εποχής, με χειρόγραφη ετικέτα τίτλου στη ράχη - φθορές κυρίως περιμετρικά. Χειρόγραφες σημειώσεις στις λευκές σελίδες στην αρχή και στο τέλος του βιβλίου. Κιτρίνισμα και κηλίδες υγρασίας στις εσωτερικές σελίδες. (Πλουμίδης II, αρ.71 -Χριστόπουλος, αρ. Α998).




Lot. 6380.....Starting Price: 80 €

Βαρθολομαίος, Κουτλουμουσιανός ο Ίμβριος, "Ωρολόγιον το Μέγα: Περιέχον άπασαν την ανήκουσαν αυτώ ακολουθίαν...", Βενετία, εκ του Ελληνικού Τυπογραφείου ο Φοίνιξ, 1876. 8ο, σελ. 560. Πλήθος ξυλογραφιών εντός κειμένου και 8 ολοσέλιδες ξυλογραφίες. Αποκολλημένη ράχη, φθορές σε ορισμένες σελίδες με συμπλήρωση τμημάτων που έχουν σκιστεί. Δέσιμο εποχής, δερμάτινη ράχη.




Lot. 6381.....Starting Price: 50 €

ΜΕΛΙΣΣΗΝΟΣ ΧΡΙΣΤΟΔΟΥΛΟΣ, Πρόχειρον Νομικόν - Βιβλίον πρώτον - Τα Κωλύματα του Κάμου εν τη Ανατολική Ορθοδόξω Εκκλησία / Εγκρίσει της του Χριστού Μ. Εκκλησίας, Εν Κωνσταντινούπολη, Πατριαρχικό Τυπογραφείον, 1889. Σε 8ο, σ. κ' + 256. Δέσιμο εποχής, δερμάτινη ράχη (φθορά), υφασμάτινα καπάκια, πολύ καλή κατάσταση εσωτερικά.



Lot. 6382.....Starting Price: 25 €

ΦΛΑΜΜΑΡΙΩΝ ΚΑΜΙΛΛΟΣ, Ο Θεός εν τη φύσει / Μετάφρασις Αικατερίνης Ι. Ζάρκου / Έκδοσις Δευτέρα Επιδιορθωμένη, εν Αθήναις, Βιβλ. Α. Γαλανού, 1909. 8ο, σ. 160. Ιδιωτική βιβλιοδεσία, υφασμάτινα καπάκια, δερμάτινη ράχη, λίγη φθορά. Κιτρίνισμα σελίδων εσωτερικά, αλλά συνολικά καλή κατάσταση. Λίγες χειρόγραφες σημειώσεις στις πρώτες σελίδες.



Lot. 6383.....Starting Price: 90 €


ΑΓΙΟΝ ΟΡΟΣ. ΙΕΡΩΝΥΜΟΣ ΑΡΧΙΜΑΝΔΡΙΤΗΣ (Σιμωνοπετρίτης). ΑΚΟΛΟΥΘΙΑΙ ΤΟΥ ΟΣΙΟΥ ΚΑΙ ΘΕΟΦΟΡΟΥ ΠΑΤΡΟΣ ΗΜΩΝ ΣΙΜΩΝΟΣ ΤΟΥ ΜΥΡΟΒΛΥΤΟΥ, Κτίτορος της εν Αγίω Όρει του Αθω Ιεράς Μονής Σίμωνος Πέτρας, προσέτι δε και η Ακολουθία της Αγίας Ενδόξου Μυροφόρου και Ισαποστόλου του Χριστού Μαρίας της Μαγδαληνής. Επιμελεία του Καθηγουμένου της Ιεράς Μονής Σίμωνος Πέτρας Αρχιμανδρίτου Ιερωνύμου. Εν Αθήναις εκ των Τυπογραφικών Καταστημάτων της Εταιρείας Π.Γ. Μακρή και Σιας 1924, 4ο, σελ. 198, με αφιέρωση του ΑΡΧΙΜΑΝΔΡΙΤΟΥ ΙΕΡΩΝΥΜΟΥ ΚΑΙ ΣΦΡΑΓΙΔΑ ΤΗΣ ΙΕΡΑΣ ΜΟΝΗΣ ΣΙΜΩΝΟΣ ΠΕΤΡΑΣ



Lot. 6384.....Starting Price: 25 €


ΚΟΡΥΛΛΟΣ Π. Χ., ΤΑ ΙΕΡΟΣΟΛΥΜΑ. Οδηγός προσκυνητών. Έκδ. Σύλλογος «Πανάγιος Τάφος», 1927. Σσ. α' - η' (8) + 1 χάρτης + 272 + 12 πορτοκαλί σελ. διαφημίσεις (Alepsoar των εργοστασίων Θρ. Θ. Αλεπουδέλη & Σία, Σγούρδας, γάλα βλάχας, τράπεζες, Οθωμανική τράπεζα κ.ά.). Βιβλιοδεσία πάνινη, με λίγους λεκκέδες, σχεδόν αποκολλημένη εσωτερικά. Καλή κατάσταση σε εσωτερικές σελίδες.

~~~~ Ιατρικά - Νομικά - Οικονομικά - Επιστήμες / Sciences ~~~~




Lot. 6385.....Starting Price: 180 €

Justinien, Institutiones D. Justiniani ss. Princ. Libri IV. Accesserunt ex digestis tituli de verb. signif. & reg. juris Lugduni (Lyon), Nicolas De Ville, no date (1704). In-24, 306+(30)pp. Title engraved by Auroux. Pretty small 'pocket' edition of Lyon. Binding with scratches, blank back, lack at the bottom of the spine and the cuts slightly yellowed paper. Rare edition.




Lot. 6388.....Starting Price: 60 €

ΚΑΛΛΙΓΑΣ Π., ΣΥΣΤΗΜΑ ΤΟΥ ΡΩΜΑΪΚΟΥ ΔΙΚΑΙΟΥ. Κατά την εν Ελλάδι Ισχύν του. Υπό Π. Καλλιγά. Εκδοθέν επιτελεία Λεωνίδα Α. Σγούτα. Τόμος Πρώτος, Εν Αθήναις, 1848. Σχ. 8ο, φ. 1+σ. +408. [Δεμένο μαζι] ΒΙΒΛΙΟΝ Β' Περί Ιδιοκτησίας / Μέρους Α' περί κτημάτων / Κεφάλαιον Α' περί διακρίσεως αυτών, σ.268. Χοντροχάρτονα καπάκια, δερμάτινη ράχη με χρυσότυπο τίτλο. Φθορές κυρίως σε άκρες. Εξώφυλλα αποκολλημένα. Σφιχτό δέσιμο και κιτρίνισμα εσωτερικά, με διάσπαρτες κηλίδες υγρασίας (Γκίνης-Μέξας, αρ. 4866).




Lot. 6386.....Starting Price: 150 €

NECKER M., DE L'ADMINISTRATION DES FINANCES DE LA FRANCE. Par M. Necker, Tome III, Publication date 1784. 1st edition, in 8o, IV+468 pp. Described by the great Scottish political economist John Ramsay McCulloch as "the only authentic account of the finances of France previously to the Revolution". Contemporary speckled calf rather worn, gilt banded spine, red morocco labels, red edges. Slightly chipped at corners, near fine condition inside. Scattered pen/pencil marks on first 9 and last 8 pages. **Good and RARE copy.**



Lot. 6389.....Starting Price: 40 €

ΕΥΡΕΤΗΡΙΟΝ ΤΗΣ ΕΛΛΗΝΙΚΗΣ ΝΟΜΟΛΟΓΙΑΣ, ητοι Περιληπτική και αναλυτική κατ ἀλφάβητον Συλλογή τῶν Ἀποφάσεων τοῦ Ἀρ. Πάγου, καὶ τῶν ἐν Ἀθήναις καὶ ἐν Ναυπλ. Δικαστηρίων τῶν Ἑφετῶν. Ὑπὸ Ν. Ἰωαννιδίου. Δικηγόρου. Ἐκδοθεῖσα δὲ ἐπιμελεία Λεωνίδα Α. Σγούτα. Τόμος Τέταρτος: ΑΡΜΟΔ. Ἀθήνησι, 1848. Δερμάτινη ράχη με χρυσέκτυπο τίτλο και κόσμηση, χοντροχάρτονα καπάκια, μέτρια φθορά εξωτερικά - ίχνη εντόμων. Καλό δέσιμο εσωτερικά, με διορθώσεις και συμπληρώσεις στις πρώτες και τελευταίες σελίδες.




Lot. 6387.....Starting Price: 150 €

NECKER M., DE L'ADMINISTRATION DES FINANCES DE LA FRANCE. Par M. Necker, Tome II, Publication date 1784. 1st edition, in 8o, VI+536 pp. Described by the great Scottish political economist John Ramsay McCulloch as "the only authentic account of the finances of France previously to the Revolution". Contemporary speckled calf rather worn, gilt banded spine, red morocco labels, red edges. Slightly chipped at corners, near fine condition inside. Scattered pen/pencil marks on first 7 and last 3 pages. **Good and RARE copy.**



Lot. 6390.....Starting Price: 60 €

ΚΑΛΛΙΓΑΣ Π., ΣΥΣΤΗΜΑ ΤΟΥ ΡΩΜΑΪΚΟΥ ΔΙΚΑΙΟΥ. Κατά την εν Ελλάδι Ισχύν του. Υπό Π. Καλλιγά. Εκδοθέν επιτελεία Λεωνίδα Α. Σγούτα. Τόμος Πρώτος, Εν Αθήναις, 1848. Σχ. 8ο, φ. 1+σ. +408. Πανόδετο, δερμάτινη ράχη, φθορές κυρίως σε οπισθόφυλλο και ράχη. Χειρόγραφες σημειώσεις (όνομα παλιότερου κατόχου μεταξύ άλλων) με μολύβι και μελάνι κυρίως σε εσωτερικό καπακιών και πρώτες και τελευταίες σελίδες. Σφιχτό δέσιμο και κιτρίνισμα εσωτερικά. (Γκίνης-Μέξας, αρ. 4866).



Lot. 6391.....Starting Price: 50 €

Καλλιγιάς Π., Σγούτας, Λ. Λεωνίδας, Σύστημα του Ρωμαϊκού Δικαίου. Κατά την εν Ελλάδι ισχύν του. Υπό Π. Καλλιγιά. Εκδοθέν επιτελεία Λεωνίδα Α. Σγούτα. Τόμος Τρίτος. Αθήνησι. Τύποις Φ. Καραμπίνη καὶ Κ. Βάφα. 1852, σχ. 8ο, φ. 1+σ. 2 χ.ά.+607+1 χ.α. Πανόδετο (φθορές), δερμάτινη ράχη – αποκολλημένο οπισθόφυλλο και ράχη. Σχετικά σφιχτό δέσιμο και κιτρίνισμα εσωτερικά, σκίσιμο στην πρώτη σελίδα. Πλήρες. (Γκίνης-Μέξας, αρ. 5855).



Lot. 6392.....Starting Price: 60 €

ΓΡΑΦΕΙΟΝ ΔΗΜΟΣΙΟΥ ΟΙΚΟΝΟΜΙΑΣ / ΣΤΑΤΙΣΤΙΚΗ ΤΗΣ ΓΕΩΡΓΙΑΣ, εν Αθήναις, εκ του Εθνικού Τυπογραφείου, 1864. Μεγάλο 4ο, σ. μθ'+111 (πίνακες). Με χειρόγραφη αφιέρωση του διευθυντή του γραφείου της Δημόσιας Οικονομίας, Σ. Α. Σπηλιωτάκη, προς τον υποδιοικητή της Εθνικής Τράπεζας, κ. Μάρκο Ρενιέρη, στη σελίδα τίτλου. Δερματόδετο, με χρυσή έκτυπη κόσμιση στα καπάκια, ιδιαίτερα φθαρμένα. Η ράχη σχεδόν απουσιάζει. Εσωτερικά καθαρό και σταθερό.



Lot. 6393.....Starting Price: 50 €

Fresenius R., "Traite d'Analyse Chimique Quantitative", Paris, Masson et Cie, c.1880. 8vo, pp.1343. Richly illustrated with 251 gravures in text. Leather spine, blind-stamped cloth covers. External wear, in excellent condition inside.



Lot. 6394.....Starting Price: 100 €

Karl A. Zittel, "Handbuch Der Palaeontologie", Band I: Protozoa, Coelenterata, Echinodermata und Molluscoidea, and Band II: Mollusca and Arthropoda, Munchen und Leipzig, 1880- 1885. Two books of the same series in 8vo, pp. 765 + 893 containing over 1500 xylographed illustrations, text in German. Period binding with marbled covers, leather spine with raised bands and gilded letters. Overall in a good condition.



Lot. 6395.....Starting Price: 50 €


Post J., "Traite Complet D Analyse Chimique appliquee aux Essais Industriels", Paris, F. Savy, 1884. Large 8vo, pp.1143. Richly illustrated with 274 gravures in text. Leather spine, blind-stamped cloth covers. External light wear, in excelent condition inside.



Lot. 6396.....Starting Price: 10 €

Υπουργείον Εθνικής Οικονομίας, "Γεωργικόν και Δασικόν Δελτίον / Έτος Τέταρτον / Ιούλιος - Οκτώβριος 1914 / Τεύχος Γ", Αθήνα, τυπ. Μιχαήλ Μαντζεβελάκη, 1914. 8ο, σελ.176. Τεύχος αφιερωμένο κατά κύριο λόγο στην ελαιοκαλλιέργεια.

Ελληνική Λογοτεχνία - Ποίηση / Greek Literature



Lot. 6397.....Starting Price: 120 €
ΣΚΥΛΙΤΗΣΣ Ιωάννης Ισιδωρίδης, "Στιγμαί", **Σμύρνη**, Τυπογραφείον των Παρισινών Αποκρύφων, 1847, σελ.198 με δισέλιδο κατάλογο συνδρομητών [ΔΕΜΕΝΟ ΜΑΖΙ] "I Sepolcri di Ugo Foscolo, I Sepolcri di Ippolito Pindemonte, il Mattino... di Parini Giuseppe", Napoli, 1844, σελ.152. Σπάνια έκδοση της ποιητικής συλλογής Στιγμαί του Σμυρναίου λόγιου, ποιητή, μεταφραστή και εκδότη Ιωάννη Ισιδωρίδη Σκυλίτη. Δέσιμο εποχής, δερμάτινη ράχη με τίτλο και διακόσμηση σε χρυσό.

Lot. 6398.....Starting Price: 80 €
ΡΑΓΚΑΒΗΣ ΚΛΕΩΝ, ΘΕΟΔΩΡΑ, Ποίημα δραματικόν, **Εν Λειψία** Εκ της Ανατολικής Τυπογραφίας Γ. Δρουγουλίνου 1884. Σε 4ο, σ.VIII+278+1 χ.ά.+1 λ.+5 πίν. Αρχικό πανόδετο (κόκκινο), εντυπωσιακό εξώφυλλο με χρυσότυπη και γκριζόμαυρη παράσταση σε κόκκινο φόντο, εξίσου κοσμημένη ράχη. Μερικώς αποκολλημένη ράχη (κάτω τμήμα), φθορές κυρίως περιμετρικά. Σχετικά σταθερή βιβλιοδεσία. Χρυσές και οι ακμές. Καλή κατάσταση εσωτερικά. (Ηλιού-Πολέμη, αρ. 1884.492).




Lot. 6399.....Starting Price: 80 €
ΡΑΓΚΑΒΗΣ ΚΛΕΩΝ, **ΗΡΑΚΛΕΙΟΣ** Δράμα εις Μέρη Πέντε, μετά σημειώσεων, **Εν Λειψία** Εκ της Ανατολικής Τυπογραφίας Γ. Δρουγουλίνου, 1885. 4ο, σ.XI+1 λ.+176+4 πίν. Εικόνες εντός κι εκτός κειμένου. Στις σ. (141)-176 με χωριστή σελίδα τίτλου: Κλέων Ραγκαβής, Το Πυρ υπό την Αιθάλην Κωμωδία εις Μέρη Δύο, **Εν Λειψία** Εκ της Ανατολικής Τυπογραφίας Γ. Δρουγουλίνου **1885**. Αρχικό πανόδετο (κόκκινο), εντυπωσιακό εξώφυλλο με χρυσότυπη και γκριζόμαυρη παράσταση σε κόκκινο πλαίσιο, εξίσου κοσμημένη ράχη. (Ηλιού-Πολέμη, αρ. 1885.467).

Lot. 6400.....Starting Price: 60 €
 Alexandre Dumas, I. Σκυλίση, Ιατρού Απομνημονεύματα. Μυθιστορία Αλεξάνδρου Δουμά. (Alexandre Dumas). Μετάφρασις Ι. Σκυλίση. Εκδ. Σ. Γαβρίλη και Αδφ. Γεωργιάδου, Τόμος Τρίτος. **Εν Σμύρνη**, Τύποις Αδελφών Γεωργιάδου **1881**. Σχ. 4ο,σ.333+1 λ. Βιομηχανικό δέσιμο, δερμάτινη ράχη με τίτλο, σχετική φθορά. Μικρές αποκολλήσεις στο επάνω τμήμα της ράχης, εσωτερικό καπακιών και πρώτες 15 σελίδες. Εκτός από κιτρίνισμα, καλή κατάσταση εσωτερικά. (Ηλιού-Πολέμη, αρ. 1881.338).

Lot. 6401.....Starting Price: 50 €
 ΧΡΙΣΤΟΦΟΡΟΥ ΜΑΡΤΙΝΟΥ ΒΕΙΛΑΝΔΟΥ, Αβδηρίται, Μετάφρασις εκ της Γερμανικής Χρυσοσθένους Χρυσοσπάθη, **Εν Αθήναις** Εκ του Κεντρικού Πρακτορείου των Εφημερίδων **1893**. Σχ.8ο,σ.135+1 λ.+εξώφ. Ιδιωτική βιβλιοδεσία, χάρτινα εξώφυλλα (φθορές), χειρόγραφος τίτλος σε εμπροσθόφυλλο. Χαλαρό δέσιμο εσωτερικά, κιτρίνισμα σελίδων. (Ηλιού-Πολέμη, αρ. 1893.944).



Lot. 6402.....Starting Price: 120 €
ΠΑΛΑΜΑΣ ΚΩΣΤΗΣ, "Τάφος", **ΠΡΩΤΗ ΕΚΔΟΣΗ**, **Αθήνα**, **Εστία**, 1898. 12ο, σελ. 78. Αντίτυπο με **αφιέρωση**. Νεότερο επιμελημένο πολυτελές δέσιμο, έχουν διατηρηθεί τα αρχικά εξώφυλλα με μικρές φθορές. [Ηλιού-Πολέμη, 1898.563].



Lot. 6403.....Starting Price: 90 €
ΠΑΛΑΜΑΣ ΚΩΣΤΗΣ, "Γράμματα", **Αθήνα**, τυπογραφείο της **Εστίας**, **ΠΡΩΤΗ ΕΚΔΟΣΗ**, Τόμος δεύτερος, 1907, σελ. 232, με **αφιέρωση** στον **ΔΗΜΗΤΡΗ Π. ΤΑΓΚΟΠΟΥΛΟ**. [ΔΕΜΕΝΟ ΜΑΖΙ] **ΠΑΛΑΜΑΣ ΛΕΑΝΔΡΟΣ**, "Τα πρώτα τραγούδια", **ΠΡΩΤΗ ΕΚΔΟΣΗ**, 1907, σελ. 86, με **αφιέρωση** στον **ΔΗΜΗΤΡΗ Π. ΤΑΓΚΟΠΟΥΛΟ**. Βιβλιοδεσία εποχής, πανί, δέρμα στη ράχη, εμπέστη διακόσμηση.

Lot. 6404..... Starting Price: 30 €

ΜΩΡΑΙΤΙΔΟΥ ΑΛΕΞΑΝΔΡΟΥ, "Με του βορρά τα κύματα", Κωνσταντινούπολις, Ταξείδια-περιγραφαι-εντυπώσεις, Εθνικόν αριστείον, 1914. Έκδοσις τιμητική επί τη πεντεκονταετηρίδι του συγγραφέα μετά πολλών εικόνων, Αθήναι, Εκδότης Ιωάννης Ν. Σιδέρης, σειρά β'. 8ο, σελ. 286, [2], προμετωπίδα φωτογραφική αποτύπωση. Νεώτερο πανί.

**Lot. 6405..... Starting Price: 40 €**


ΜΩΡΑΪΤΙΝΗΣ ΤΙΜΟΣ, Ολόκληρη Ζωή - Αθηναϊκόν Μυθιστόρημα, εκδ. οίκος Ζηκάκη, Αθήνα, 1923. 12ο, σ. 352. [Δεμένο μαζί] Ο Άρχοντας του Κόσμου, κωμωδία εις δύο πράξεις με πρόλογο και επίλογο, εκδ. Παπαδημητρίου, Αθήνα, σ. 148. Πανόδετο, με δερμάτινα πλαίσια τίτλων στη ράχη, πολύ καλή κατάσταση εσωτερικά.

Lot. 6406..... Starting Price: 40 €

ΠΡΟΚΟΠΙΟΥ Γ. ΑΓΓΕΛΟΣ, "Γαλάνης, δοκίμιο", Αθήνα, τύποις Κώστα Οικονομίδη, 1947, σελ. 24, με προμετωπίδα ασπρόμαυρη αποτύπωση του Γαλάνη, εικονογραφημένο με έργα του καλλιτέχνη [δεμένο ΜΑΖΙ] "ΠΑΝΟΣ ΑΡΑΒΑΝΤΙΝΟΣ (1886-1930). Η ζωή του και το έργο του", Αθήνα, Εστία, 1931, σελ. 14, [14], 31, [3], με ασπρόμαυρη φωτογραφική απτύπωση του καλλιτέχνη, [δεμένο ΜΑΖΙ] Γεράσιμου Ε. Λοβέρδου, "Ψυχογνωμική και συμπτωματολογία της νεοελληνικής τέχνης. Η «περίπτωσης» της εκθέσεως", Αθήνα 1949, με αφιέρωση. 8ο, νεώτερο βιομηχανικό δέσιμο.

Lot. 6408..... Starting Price: 400 €




ΚΑΒΑΦΗΣ Κωνσταντίνος, "Ποιήματα, καλλιτεχνική εργασία Τάκη Καλμούχου, φιλολογική επιμέλεια Ρίκας Σεγκοπούλου", Αλεξάνδρεια, Αλεξανδρινή Τέχνη, 1935. ΠΡΩΤΗ ΕΚΔΟΣΗ, σε 2030 αριθμημένα αντίτυπα (1735/2030). Μεγάλο 8ο, σελ. 191. Μ' ένα πορταίτο του ποιητή, ξυλόγραφα πρωτογράμματα και διακοσμητικά ενότητων / ποιημάτων. **Αξάκριστο αντίτυπο.** Βιβλιοδεσία εποχής, δέρμα στη ράχη και στις γωνίες έχουν διατηρηθεί τα αρχικά εξώφυλλα.

**Lot. 6409..... Starting Price: 270 €**

ΣΕΦΕΡΗΣ ΓΙΩΡΓΟΣ, "Τετράδιο γυμνασμάτων (1928-1937)", Αθήνα, 1940. ΠΡΩΤΗ ΕΚΔΟΣΗ σε 356 αριθμημένα αντίτυπα (313/356). 12ο, σελ. 101. Νεότερο επιμελημένο πολυτελές δέσιμο.


**Lot. 6407..... Starting Price: 150 €**

ΜΥΡΙΒΗΛΗΣ Στρατής, "Η ΖΩΗ ΕΝ ΤΑΦΩ, (χειρόγραφα που βρέθηκαν μες το γέλιο του λοχία Αντώνη Κωστούλα), ΠΡΩΤΗ ΕΚΔΟΣΗ, 16ο, σ. 303, **Μυτιλήνη 1924.** Δερμάτινη ράχη και καλύμματα, έχουν διατηρηθεί τα αρχικά χάρτινα καλύμματα (λίγο λερωμένα). Ίχνη από σφραγίδες στη σελ. τίτλου. Πρωτοτυπώθηκε σε συνέχειες στην εφημερίδα Καμπάνα της Μυτιλήνης, στους συνδρομητές της οποίας δόθηκε από ένα αντίτυπο δωρεάν.

**Lot. 6410..... Starting Price: 360 €**


ΑΝΑΓΝΩΣΤΑΚΗΣ ΜΑΝΩΛΗΣ, 4 βιβλία:

1. "Εποχές", Θεσσαλονίκη 1945. ΠΡΩΤΗ ΕΚΔΟΣΗ, μικρό 8ο, σελ. [32], με 2 ολοσέλιδες αναπαραγωγές σχεδίων του Τ. Αλεξανδρίδη. Αρχικά εξώφυλλα.
2. "Εποχές 2", Θεσσαλονίκη 1948. ΠΡΩΤΗ ΕΚΔΟΣΗ, περιορισμένη σε 100 αντίτυπα, μικρό 8ο, σελ. [24]. Αρχικά εξώφυλλα, λίγο λερωμένα.
3. "Εποχές 3", Θεσσαλονίκη 1951, ΠΡΩΤΗ ΕΚΔΟΣΗ, εκτός εμπορίου, μικρό 8ο, σελ. [24], 32. Αρχικά εξώφυλλα, λίγο λερωμένα.
4. "Η ΣΥΝΕΧΕΙΑ, 3", Θεσσαλονίκη 1962, πρόκειται για το τελευταίο βιβλίο της ενότητας ποιημάτων "Η Συνέχεια". Το πρώτο βιβλίο κυκλοφόρησε το 1954 και το δεύτερο το 1956 μαζί με την ανατύπωση του πρώτου στον τόμο "Τα Ποιήματα 1941- 1956" (Αθήνα 1956). Μικρό 8ο, σελ. 27, [5], άκοπο, αξάκριστο αντίτυπο. **ΌΛΑ ΜΕ ΑΦΙΕΡΩΣΗ.**



Lot. 6411.....Starting Price: 65 €

ΚΟΝΤΟΓΛΟΥ ΦΩΤΗΣ, "Ο θεός Κόνανος και το Μοναστήρι του το λεγόμενο Καταβύθιση", Ιστορία γραμμένη από το Φώτη Κόντογλου. **ΠΡΩΤΗ ΕΚΔΟΣΗ** Αθήνα, Σπ. Νικολόπουλος, 1943. 12ο, σελ. 60, διατηρεί τα αρχικά του εξώφυλλα [ΜΑΖΙ] "Οι αρχαίοι άνθρωποι της Ανατολής", **ΠΡΩΤΗ ΕΚΔΟΣΗ** Αθήνα, Σπ. Νικολόπουλος, 1945. 12ο, σελ. 64, με εικονογράφηση του συγγραφέα. διατηρεί τα αρχικά εξώφυλλα. Σε πολύ καλή κατάσταση.



Lot. 6412.....Starting Price: 40 €

ΑΓΓΕΛΟΣ ΣΙΚΕΛΙΑΝΟΣ, "Αλαφροϊσκιωτος", Αθήνα: τυπ. Π. Δ. Σακελλαρίου. Επετειακή φωτομηχανική ανατύπωση της πολυτελούς, εκτός εμπορίου, έκδοσης του Αλαφροϊσκιωτου, Αθήνα Μορφωτικό Ίδρυμα Εθνικής Τραπέζης 1989 σελ. 144, 37, [3], με αφιέρωση της δεύτερης γυναίκας του Σικελιανού, 'Αννας Καμπανάρη, που υπογράφει «Αννα Άγγελου Σικελιανού». Στα Επιλεγόμενα του Γ. Π. Σαββίδη για την υποδοχή του έργου από τον αθηναϊκό τύπο καταγράφονται σε χρονολογική σειρά, αναδημοσιεύονται και σχολιάζονται οι αναφορές και τα κριτικά κείμενα που αποτελούν τον κύκλο της άμεσης υποδοχής του Αλαφροϊσκιωτου από τους συγχρόνους του. Η μελέτη του Γ.Π. Σαββίδη «Πώς υποδέχτηκαν τον "Αλαφροϊσκιωτο"».

Lot. 6413.....Starting Price: 40 €


[ΣΙΚΕΛΙΑΝΟΣ ΑΓΓΕΛΟΣ]. Robert Levesque. "Sikélianos poèmes. Avant-propos de Paul Eluard", Icaros, 1946. 8vo, pp 107, [2]. Έκδοση σε 600 αριθμημένα αντίτυπα (376). Άκοπο αντίτυπο, διατηρεί τα αρχικά του καλύμματα.

Lot. 6414.....Starting Price: 25 €

ΔΟΞΑΣ ΑΓΓΕΛΟΣ, "Γκρίζες ώρες", ποιήματα 1941-1945, Αθήνα, Αργώ, Ε.Ο., 1947. 8ο, σελ. 114, [2]. Άκοπο αντίτυπο, με αφιέρωση. Αρχικά εξώφυλλα, λίγο λερωμένα.


Lot. 6415.....Starting Price: 20 €

ΒΡΑΝΟΥΣΗΣ Ι. ΛΕΑΝΔΡΟΣ, "Συμβολή στην έρευνα για τα τραγούδια του Ρήγα και των μιμητών του, με ένα άγνωστο Θούριο Άσμα", 1948. 8ο, σελ. 17, ανάπτυπο από το περιοδικό «Νέα Εστία», τόμος 44ος, τεύχη 510 και 511, της 1ης και 15ης Οκτωβρίου 1948. Αρχικά εξώφυλλα.



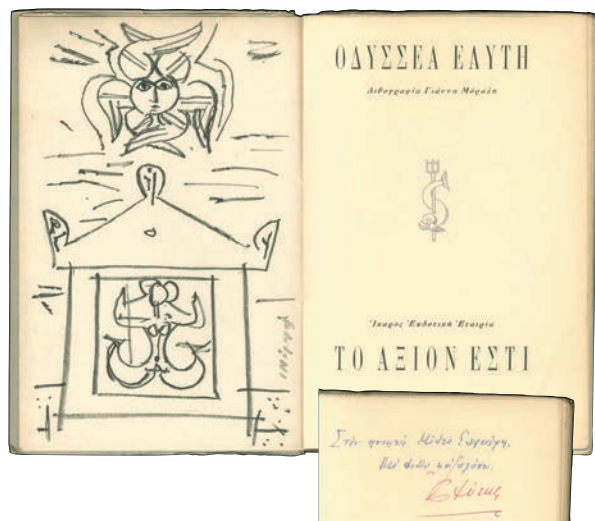
Lot. 6416.....Starting Price: 900 €

ΒΡΕΤΤΑΚΟΣ Νικηφόρος, "Πλούμιτσα", **ΠΡΩΤΗ ΕΚΔΟΣΗ**, Κροκεαί, Σεπτέμβριος 1950 (Αθήνα 1950). 8ο, σελ. 14. Έκδοση σε 53 αριθμημένα αντίτυπα εκτός εμπορίου «για να διανεμηθεί στους προσωπικούς φίλους του ποιητή με την ευκαιρία του νέου έτους», καλλιγραφημένη από τον Σπύρο Κυρίτη. Ο τίτλος και ο αριθμός γραμμένα με το χέρι. Αντίτυπο με αφιέρωση στην Βάσω Κατράκη και στον σύζυγό της. **ΣΠΑΝΙΑ ΕΚΔΟΣΗ**.



Lot. 6417.....Starting Price: 130 €

ΒΡΕΤΤΑΚΟΣ ΝΙΚΗΦΟΡΟΣ, "Εξοδος με το άλογο (ύμνος στη χαρά)", Αθήνα, 1952, **ΠΡΩΤΗ ΕΚΔΟΣΗ**. 12ο, σελ. 62, στην προμετωπίδα αναπαραγωγή έργου του Γιώργου Βακαλό, **ΜΕ Αφιέρωση** στη Βάσω Κατράκη. Διατηρεί τα αρχικά εξώφυλλα [ΜΑΖΙ] "Πλούμιτσα", Πειραιάς, Τα Πειραιϊκά Χρονικά, 1952, **ΠΡΩΤΗ ΕΚΔΟΣΗ**. 8ο, σελ. 22. Διατηρεί τα αρχικά εξώφυλλα [ΜΑΖΙ] "Στον Ρόμπερτ Οπενχάϊμερ", Αθήνα, Εκδόσεις «Ημέρα», 1954, **ΠΡΩΤΗ ΕΚΔΟΣΗ**. Μεγάλο 8ο, σελ. 28, εν μέρει άκοπο αντίτυπο. Αρχικά εικονογραφημένο εξώφυλλο από την Βάσω Κατράκη. Σε πολύ καλή κατάσταση.



Lot. 6418.....**Starting Price: 550 €**
ΕΛΥΤΗΣ ΟΔΥΣΣΕΑΣ, "Το Άξιον Εστί", Ίκαρος, Αθήνα, 1959. **ΠΡΩΤΗ ΕΚΔΟΣΗ**, σε 800 αντίτυπα. 8ο, σελ. 92, [4], με μια λιθογραφία του Γιάννη Μόραλη και Αφιέρωση ΤΟΥ ΕΛΥΤΗ ΣΤΟΝ ΠΟΙΗΤΗ ΜΙΑΤΟ ΣΑΧΤΟΥΡΗ. Διατηρεί τα αρχικά του εξώφυλλα ελαφρώς λερωμένα.

Lot. 6419.....**Starting Price: 20 €**
ΕΛΥΤΗΣ ΟΔΥΣΣΕΑΣ, "Το φωτόδενδρο και η δέκατη τέταρτη ομορφιά". Αθήνα, Ίκαρος, 1971. **ΠΡΩΤΗ ΕΚΔΟΣΗ**. 8ο, σελ. 67, [5], με έγχρωμη προμετωπίδα αναπαραγωγή έργου του Ν. Νικολάου. Αρχικά εξώφυλλα.


Lot. 6420.....**Starting Price: 25 €**
ΕΛΥΤΗΣ ΟΔΥΣΣΕΑΣ, "Ο ήλιος ο ηλιάτορας", **ΠΡΩΤΗ ΕΚΔΟΣΗ**, Αθήνα, Ίκαρος, 1971. 8ο, σελ. 29, [3]. Αρχικά εξώφυλλα. Οξείδωση σε κάποιες σελίδες από απόκομμα εφημερίδας.

Lot. 6421.....**Starting Price: 20 €**
ΕΛΥΤΗΣ ΟΔΥΣΣΕΑΣ, "Το μονόγραμμα", Αθήνα, Ίκαρος, 1974. Δεύτερη έκδοση, πρώτη στην Ελλάδα, 8ο, σελ. 25, [7]. Προμετωπίδα (αναπαραγωγή φωτογραφίας αρχαίου κατόπτρου). Αρχικά εξώφυλλα.

Lot. 6422.....**Starting Price: 25 €**
ΕΛΥΤΗΣ ΟΔΥΣΣΕΑΣ, "Σηματολόγιον", **ΠΡΩΤΗ ΕΚΔΟΣΗ**, Αθήνα, Ερμείας, 1977. Πλάγιο 12ο, σελ. 100, με γνωμικά. Αρχικά εξώφυλλα.

Lot. 6423.....**Starting Price: 20 €**
ΕΛΥΤΗΣ ΟΔΥΣΣΕΑΣ, "Μαρία Νεφέλη", **ΠΡΩΤΗ ΕΚΔΟΣΗ**, Αθήνα, Ίκαρος, 1978. 8ο, σελ. 120, [5]. Αρχικά εξώφυλλα.

Lot. 6424.....**Starting Price: 20 €**
ΕΛΥΤΗΣ ΟΔΥΣΣΕΑΣ, "2Χ7ε", **ΠΡΩΤΗ ΕΚΔΟΣΗ**, Αθήνα, Ίκαρος 1996. 12ο, σελ. 56, [8], μεταθανάτια έκδοση. Άκοπο αντίτυπο, αρχικά εξώφυλλα.



Lot. 6425.....**Starting Price: 240 €**
ΠΙΤΣΟΣ ΓΙΑΝΝΗΣ. Επιτάφιος, XXX έκδοση. Αθήνα, Κέδρος, 1979. XXX τιμητική έκδοση, με 6 ολοσέλιδες ξυλογραφίες του Α. ΤΑΣΣΟΥ, έκδοση σε 2000 αριθμημένα αντίτυπα (641/2000), υπογεγραμμένα από τον ποιητή και το χαράκτη, 4ο, σελ. 91. Αρχικά χαρτόνια. **Με αφιέρωση του Τάσσου (Αλεβίζου) στον εκδότη - βιβλιοπώλη Μανώλη Μπαρμπουνάκη.**

Lot. 6426.....**Starting Price: 20 €**
ΠΙΤΣΟΣ ΓΙΑΝΝΗΣ, "Χειμερινή διαύγεια", **ΠΡΩΤΗ ΕΚΔΟΣΗ** Αθήνα, Κέδρος, 1957. 8ο, σελ. 15, [5]. Αρχικά εξώφυλλα.

Lot. 6427.....**Starting Price: 20 €**
ΠΙΤΣΟΣ ΓΙΑΝΝΗΣ, "Αποχαιρετισμός. Οι τελευταίες ώρες του Γρηγόρη Αυξεντίου μες στη φλεγόμενη σπηλιά", **ΠΡΩΤΗ ΕΚΔΟΣΗ**, Αθήνα, Κέδρος, 1957. 8ο, σελ. 30, [2]. Αρχικά εξώφυλλα.

Lot. 6428.....**Starting Price: 20 €**
ΠΙΤΣΟΣ ΓΙΑΝΝΗΣ, "Όταν έρχεται ο ξένος", **ΠΡΩΤΗ ΕΚΔΟΣΗ**, Αθήνα, Κέδρος, 1958. 8ο, σελ. 21, [3]. Αρχικά εξώφυλλα.

Lot. 6429.....**Starting Price: 20 €**
ΠΙΤΣΟΣ ΓΙΑΝΝΗΣ, "Πέτρες, επαναλήψεις, κιγκλίδωμα", **ΠΡΩΤΗ ΕΚΔΟΣΗ** Αθήνα, Κέδρος, 1972. 8ο, σελ. 161, [3]. Έγχρωμη προμετωπίδα. Αρχικά εξώφυλλα.

Lot. 6430.....**Starting Price: 20 €**
ΠΙΤΣΟΣ ΓΙΑΝΝΗΣ, "ΔΕΚΑΟΧΤΩ ΛΙΑΝΟΤΡΑΓΟΥΔΑ ΤΗΣ ΠΙΚΡΗΣ ΠΑΤΡΙΔΑΣ", Αθήνα, Κέδρος, 1973. Πλάγιο 16ο. Δεμένη μαζί και η έκδοση από το Παρθένι της Λέρου το 1968 με τύπωμα με τη βυζαντινή γραφή του ποιητή. Αρχικά εξώφυλλα ελαφρά λερωμένα.

Lot. 6431.....**Starting Price: 20 €**
ΠΙΤΣΟΣ ΓΙΑΝΝΗΣ, "Θυρωρείο", **ΠΡΩΤΗ ΕΚΔΟΣΗ**, Αθήνα, Κέδρος, 1976. 8ο, σελ. 113, [2]. Διατηρεί τα αρχικά εξώφυλλα.

Lot. 6432.....Starting Price: 40 €

ΜΗΛΙΟΠΟΥΛΟΣ Π., "Θρησκευτικοί Ύμνοι", Θεσσαλονίκη, 1958. 8ο, σελ. λγ', [5]. Το εξώφυλλο, τα πρωτογράμματα και τα σχέδια που κλείνουν τις σελίδες από τον Γιώργο Παραλή. Η γραφή του κειμένου από το ζωγράφο και χαράκτη Γιώργο Μόσχο. Αρχικά εξώφυλλα, λίγο λερωμένα [MAZI] ΜΗΛΙΟΠΟΥΛΟΣ Π., "Μακεδονικά παραμύθια", Θεσσαλονίκη, τυπ. Ν. Νικολαΐδη, 1950, σελ. 79, εικονογράφηση Πολύκλειτος Ρέγκος. Αρχικά εξώφυλλα, λίγο λερωμένα.

Lot. 6433.....Starting Price: 30 €

ΚΑΡΑΓΑΤΣΗΣ (Μ.), "Σέργιος και Βάχχος", ΠΡΩΤΗ ΕΚΔΟΣΗ Αθήνα, Δίφρος, 1959. 8ο, σελ. 573, [3]. Ιδιωτική βιομηχανική βιβλιοδεσία, υφασμάτινα καπάκια και δέρμα στη ράχη.

Lot. 6434.....Starting Price: 15 €

ΚΟΤΣΙΡΑΣ ΓΙΩΡΓΗΣ, "Η σύγχρονη ποίηση και η πνευματική αγωνία της εποχής", Νέα Πορεία, 1959. 8ο, σελ. 20. Αρχικά εξώφυλλα, με **αφιέρωση** στον Μανόλη Αναγνωστάκη.

Lot. 6435.....Starting Price: 40 €

ΣΠΑΝΔΩΝΙΔΗΣ ΠΕΤΡΟΣ, "Η σύγχρονη λογοτεχνική Σαλονίκη", Θεσσαλονίκη 1960. Εν μέρει άκοπο αντίτυπο, (έκδοση εκτός εμπορίου), 8ο, σελ. 48. Αρχικά εξώφυλλα, με **αφιέρωση** [MAZI] ΣΠΑΝΔΩΝΙΔΗΣ ΠΕΤΡΟΣ, "Το θέμα της κριτικής", δοκίμιο. Οι σύγχρονοι κριτικοί μας, μελέτη, Θεσσαλονίκη, 1959. 8ο, σελ. 88. Αρχικά εξώφυλλα, με **αφιέρωση**.

Lot. 6436.....Starting Price: 25 €

Constantinidis Yannis et Bouvier Bertrand. "Poètes contemporains de Salonique", Préface de Samuel Baud-Bovy, Collection « Échanges », 7, Jeune Poésie, Genève, 1962. 8ο, σελ. (με')45, [7], διπλές σελίδες με κείμενο αντικριστό σε ελληνικά και γαλλικά. Άκοπο αντίτυπο με **αφιέρωση**.

Lot. 6437.....Starting Price: 40 €

FEDERICO GARCIA LORCA, "Δύο ωδές, Ωδή στον Salvador Dali - Ωδή στον Walt Whitman", απόδοση Κλείτος Κύρου - Μανόλης Αναγνωστάκης, Θεσσαλονίκη 1948. 8ο, σελ. [24]. Έκδοση σε 300 αντίτυπα για λογαριασμό των μεταφραστών. Αρχικά εξώφυλλα [MAZI] FEDERICO GARCIA LORCA, "Σαν περάσουν πέντε χρόνια", Μετάφραση Κλείτου Κύρου, ΠΡΩΤΗ ΕΚΔΟΣΗ, Θεσσαλονίκη, 1962. 12ο, σελ. 125, [1], με **αφιέρωση** στον Μηνά Χρηστίδη και στη Λούλα Αναγνωστάκη. Αρχικά εξώφυλλα, λίγο λερωμένα.

Lot. 6438.....Starting Price: 40 €

FEDERICO GARCIA LORCA, "Μοιρολόι για τον Ιγνάτιο Σάνχεθ Μεχίας", σε μετάφραση αναπλασμένη τελικής μορφής ΚΛΕΙΤΟΥ ΚΥΡΟΥ, μ' ένα σχέδιο του Γιώργου Βακαλό, Θεσσαλονίκη, 1963. Μικρό 8ο, σελ. 15, [1]. Με **αφιέρωση** του μεταφραστή, άκοπο [MAZI] GUILLAUME APOLLINAIRE, "Ζώνη", Θεσσαλονίκη, 1962. 8ο, σελ. 14, [1]. Έκδοση σε 120 αντίτυπα του περιοδικού «Νέα Πορεία». Αρχικά εξώφυλλα, λερωμένα. Αντίτυπο με **αφιέρωση** του μεταφραστή στον Μηνά Χρηστίδη και στη Λούλα Αναγνωστάκη. [MAZI] ELIOT, T. S, "Τέσσερα κουαρτέτα", ανάτυπο από το περιοδικό Διαγώνιος, 1980/6, Θεσσαλονίκη, 1980. Μικρό 8ο, σελ. 31, [1]. Αρχικά εξώφυλλα, άκοπο.

Lot. 6439.....Starting Price: 20 €

ΚΑΖΑΝΤΖΑΚΗΣ ΝΙΚΟΣ, "Οι αδελφοφάδες, ήθελε λείει, να 'ναι λεύτερος, σκοτώστε τον!", Μυθιστόρημα, Αθήνα, 1963. 8ο, σελ. 320, [7]. ΠΡΩΤΗ ΕΚΔΟΣΗ. Πανί, έχει διατηρηθεί το εικονογραφημένο περίβλημα.

Lot. 6440.....Starting Price: 25 €

ΔΑΝΙΗΛ ΓΙΩΡΓΟΣ, "Οι πρόκες", Μόντρεαλ, «Λωτοφάγος», Μάιος 1968. 12ο, σελ. 57, [7], έκδοση σε 500 αντίτυπα. Αρχικά εξώφυλλα.

**Lot. 6441.....Starting Price: 60 €**

ΣΑΧΤΟΥΡΗΣ ΜΙΑΤΟΣ, "Όταν σας μιλώ", ΠΡΩΤΗ ΕΚΔΟΣΗ, Αθήνα, 1956. 8ο, σελ. 18, [6, έκδοση σε 300 αριθμημένα αντίτυπα (3). Άκοπο αντίτυπο, διατηρεί τα αρχικά εξώφυλλα λίγο λερωμένα.

**Lot. 6442.....Starting Price: 60 €**

ΣΑΧΤΟΥΡΗΣ ΜΙΑΤΟΣ, "Τα στίγματα", ΠΡΩΤΗ ΕΚΔΟΣΗ, Αθήνα, 1962. 8ο, σελ. 45, [3], έκδοση σε 500 αριθμημένα αντίτυπα [(434). Διατηρεί τα αρχικά εξώφυλλα, λίγο λερωμένα.

Lot. 6443.....Starting Price: 20 €


ΣΑΧΤΟΥΡΗΣ ΜΙΑΤΟΣ, "Το σκεύος", ΠΡΩΤΗ ΕΚΔΟΣΗ, Αθήνα, «Κείμενα», 1971. 12ο, σελ. 45, [3], έκδοση σε 2000 αριθμημένα αντίτυπα (01174). Διατηρεί τα αρχικά εξώφυλλα, λίγο λερωμένα.

Ξένη Λογοτεχνία / Foreign Literature



Lot. 6444.....Starting Price: 30 €

John Mason, "A TREATISE ON SELF KNOWLEDGE", London, printed for THOMAS TEGG, 1813. Small 8vo, pp xx, 242, engraved title page, ex- libris stamp on title page, text in English. Season binding, leather spine and marbled boards, extensively rubbed, half title and front cover on the inside stained.



Lot. 6445.....Starting Price: 60 €

ALFIERI VITTORIO, Tragedie di Vittorio Alfieri da Asti / Edizione stereotipa metodo premiato dall'I. R. Istituto Italiano di Scienze Lettere ed Arti di Milano (seconda tiratura), Volume III, Cremona, 1823. 2nd edition, 12o, p.237. Text in Italian. Binding of the time, hardcover, leather spine, partly detached ad missing. Clean and tight interior.




Lot. 6446.....Starting Price: 280 €

John Milton, "The Poetical Works of John Milton", London, William Pickering, 1839. **Complete in three (3) Volumes.** 12mo, pp. cxxxiv, [4], 153 + 372 + 334. Frontispiece engraved portrait. Extended text on the life of Milton by John Mitford, one of the editors of the Pickering "Aldine Poets" series. Contemporary full calf, paneled gilt boards, gilt edges, spine with decorations in gilt. Light foxing, light wear along extremities, lightly bumped corners. Overall a complete set in very good condition.




Lot. 6447.....Starting Price: 250 €

Carle des Perrieres (pseudonym), "Jean Politis - Histoire d'un bandit Grec", E. Dentu - Paris, 1878. A novel in the Orient, narrating the adventures of the Greek Bandit Jean Politis, just before the 1877 Russo-Turkish war. **Rare publication**, only a few books tracked. Small 8vo, pp. 283. Few pages semi-detached. Contemporary binding.



Lot. 6448.....Starting Price: 80 €

CASTEGNIER Madame, Philippe ou le Jeune Grec, Limoges: Barbou Freres, [1860/62]. 1st or 2nd edition, in small 8vo, p. 141. A vivid fiction novel, in the context of philhellenic literature. Text in French. Engraved frontispiece at first page, visible humidity stains at the back. Industrial binding with cloth spine and carton boards, slightly rubbed. Apart from sparse spotting, fine pages condition. Excellent copy overall.



Lot. 6449.....Starting Price: 100 €

ΞΑΒΙΕ ΔΕ ΜΟΝΤΕΠΕΝ, Επιφυλλίς «Νέας Σμύρνης» - Μυθιστορία εις τόμους εννέα, Μεταγλωττισθείσα εκ του Γαλλικού, Υπό Ευριπίδου Σεκιάρη / Μέρος Τέταρτον: η σύζυγος του Βαρόνου Ουόρμς. **Εν Σμύρνη** Τυπογραφείον «Νέας Σμύρνης». 1884. 4ο, σ.261+3 λ.+1 πίν. Κατά τον Ηλιού κυκλοφόρησε σε 33 φυλλάδια. (Ηλιού-Πολέμη, αρ.1844.316).

Εικονογραφημένες - Σπάνιες εκδόσεις / Limited Editions




Lot. 6451.....Starting Price: 180 €

[ΑΙΣΩΠΟΣ - ESOPE], "Les Fables d'Esop mises en français avec le sens moral en quatre vers et les quatrains de Benserade", Paris, Libraires associés, 1803. 12o, σελ.396. Προμετωπίδα και πλούσια διακοσμημένο με ~225 ξυλογραφίες εντός κειμένου. Δέσμο εποχής, δερματόδετο με εμπέστη διακόσμηση σε χρυσό στη ράχη.



Lot. 6453.....Starting Price: 90 €

BOISSONNAS Fred., "Athènes Ancienne, L'Image de la Grèce", Éditions d'Art Boissonnas, Geneva, 1921. 4to, complete with 48 photographic plates of the famous photographer. Introductory text by W. Deonna. Hard cover boards keeping the original illustrated covers. Fine condition.



Lot. 6454.....Starting Price: 50 €

ΚΑΒΑΦΗΣ ΚΩΝΣΤΑΝΤΙΝΟΣ, "Ποιήματα 1896-1933", ΠΡΩΤΗ ΕΚΔΟΣΗ, με σχέδια Νίκου Χατζηκυριάκου Γκίκα, Αθήνα, Ίκαρος, 1966. 4ο, σελ. 211, [5]. Διατηρεί τα αρχικά εξώφυλλα.



Lot. 6452.....Starting Price: 100 €

B. GENELLIs "Umriss zum Homer mit Erläuterungen von Dr. Ernst Forster (ed.)", Stuttgart: Cottaschen Buchhandlung, 1866. First edition, in quarto transverse, pp. 16+48 plates (copper engraved) plus 1 frontispiece, gold plated. Ex libris label and stamp. Original paper hardcover, medium rubbed – spine partly missing – strong binding otherwise. Interior pages sparsely foxed, but in good condition. Very RARE.




Lot. 6455.....Starting Price: 250 €

[Γαλάνης Δ.] Valery P., Galanis D., "ODES compositions de D. Galanis", Aux Aldes, Paris, 1926. Limited edition in 300 pieces (current No.259). Large 4to, pp.51. Six (6) full-page etchings and numerous coloured vignettes in text by D. Galanis. Loose sheets as issued. Γαλάνης (Εικονογραφημένα) 1926/9.




Lot. 6456.....Starting Price: 40 €

MARTHE OULIE, [PREFACE], "Décoration Egeenne", Published by Librairie des Arts Decoratifs, Paris, 1930. Loose pages,[6] printed, plus 36 black & white and 6 in colour plates, text in French, Hardback.



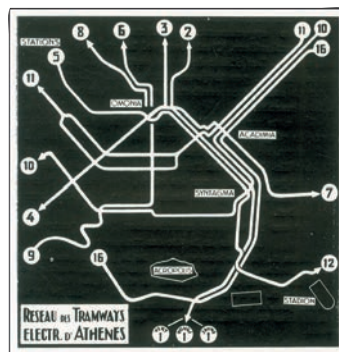

Lot. 6457.....Starting Price: 35 €

[Homer - Odysseus] Genelli Bonaventura, "Bilder zu Homers Odyssee. Vierundzwanzig in Lichtdruck ausgeführte Zeichnungen", Walter Seifert, Stuttgart, c.1930. 4to, 14 loose sheets of which the 12 containing lithographed sketches of the painter Bonaventura Genelli, all inserted in original - publisher's paper folder.




Lot. 6458.....Starting Price: 150 €

PUAUX René, "Grèce, Terre Aimée des Dieux", Paris, 1932. 4o, σελ. 122, έκδοση περιορισμένη σε 426 αντίτυπα, **αντίτυπο H.C.** Πλούσια εικονογραφημένο με 8 έγχρωμες φωτοχαλκογραφίες και πλήθος άλλων εικόνων και φωτογραφιών.



Lot. 6459.....Starting Price: 70 €

"Athènes / Grece", Office Hellenique de Tourisme, Impr. Pervolarakis, 1936. 12mo, pp.48. Beautiful illustrated covers, richly illustrated inside, including a folding map. An early, **scarce guide of Athens printed in the mid 30s**, introduction to Athenian culture, museums, city's life, climate etc.



Lot. 6460..... Starting Price: 5500 €

"PARIS 1937", Paris, J.-G. Daragnès, 1937. Exceptional limited edition commemorative of the Paris 1937 International Exposition "A La gloire de Paris ce livre dédié par la municipalité Parisienne a été écrit, illustré, gravé et imprimé l'an MCMXXXVII". Includes 62 original engravings of the greatest painters, engravers and illustrators of the early 20th century such as **Matisse, Van Dongen, Vlaminck, Pierre Bonnard, Laurencin, Vuillard, Derain, Dufy**, Chas Laborde, **Marquet**, Falké, D. de Segonzac, Laboureur, **Galanis, Goerg**, Kisling, Bofa, **Gromaire**, Picart Le Doux, Touchagues.

Introductory text by Paul Valéry and original texts by famous French artists and writers such as Raymond Escholier, André Suarès, Georges Duhamel, Jean Giraudoux, Paul Morand, Francis Carco, Pierre Mac Orlan, Jules Romains, Jean Cassou, Colette, Paul Claudel, J. and J. Tharaud, Paul Daudet, Léon-Paul Fargue et al.

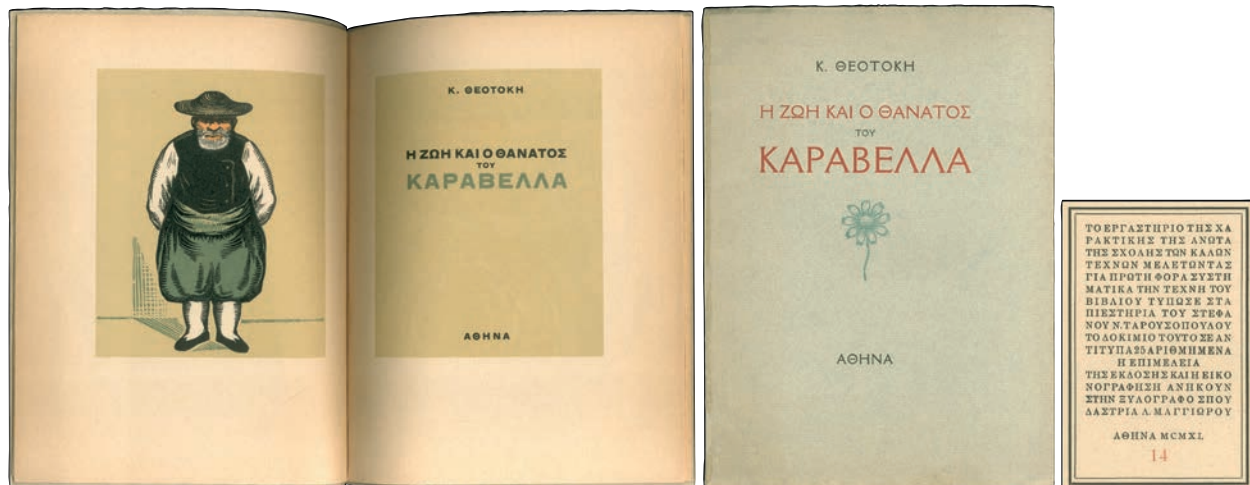
For each text, one full page and one half page of a different artist. D. Galanis (Δημήτρης Γαλάνης) is also included in that publication with one half-page engraving, presenting a view of Paris from Montmartre, accompanying Pierre Mac Orlan's text.

Printed in paper d'imprimerie sur velins, numbered copy (260/500), placed in wooden box (42 x 33 x 9.5cm). Small Folio, pp.294. Cover with arms of Paris & paper watermarked with the arms of Paris.

A rare publication, representing a unique literary and artistic collaboration.


Δ. Γαλάνης, Τα εικονογραφημένα βιβλία, σελ. 202

For additional and more detailed images, visit the online auction catalogue at:
www.karamitsos.com



Lot. 6461.....Starting Price: 900 €

ΘΕΟΤΟΚΗΣ Κωνσταντίνος, "Η ζωή και ο θάνατος του Καραβέλλα", Αθήνα, ΜCΜΧL (=1940). Έκδοση του εργαστηρίου χαρακτηριστικής της Ανωτάτης Σχολής Καλών Τεχνών σε 25 αριθμημένα αντίτυπα, Αριθμός αντιτύπου 14 (14/25), επιμέλεια έκδοσης και εικονογράφηση Λουκία Μαγγιώρου. 8ο, σελ.12. Έγχρωμο χαρακτηριστικό (προμετωπίδα), δύο ξυλόγραφα εντός κειμένου. ΕΞΑΙΡΕΤΙΚΑ ΣΠΑΝΙΑ ΕΚΔΟΣΗ



Lot. 6462.....Starting Price: 50 €

GALANIS D (Γαλάνης Δ.), "Lettres Portugaises" Paris, Emile-Paul Freres 1941. Limited edition: 1140/2050. Crown 8vo, pp [xxiii], 55. Woodcut full-page frontispiece & numerous woodcuts in text by Galanis. Original paper covers. Excellent condition.



Lot. 6463.....Starting Price: 100 €

ΠΑΠΑΝΤΩΝΙΟΥ ΖΑΧΑΡΙΑΣ, "Το παγώνι", Αθήνα, 1942. 4ο, 12 δίφυλλα, 29x 23 εκ. Με 21 από τις 23 έγχρωμες ξυλογραφίες του Γιάννη ΚΕΦΑΛΛΗΝΟΥ, λείπουν οι 5 & 6, το κείμενο κάθε ξυλογραφίας, πλην της πρώτης, στο πάνω μέρος της απέναντι σελίδας. Αρχικά χαρτόνια, πάνινη ράχη με εμπέιστη χρυσή διακόσμηση, σε θήκη).



Lot. 6464.....Starting Price: 100 €

ΑΧΑΤΗΣ Πέτρος, ΤΑΣΣΟΣ Α., "Βραδυνός ψαλμός". Αθήνα 1944. 398 x 290 mm. Δίφυλλο από λεπτό χαρτόνι με το κείμενο σε ξυλόγραφο πλαίσιο του Τάσσου, ξυλόγραφος τίτλος, κόκκινα αρχικά γράμματα.



Lot. 6465.....Starting Price: 250 €

"ΘΥΣΙΑΣΤΗΡΙΟ ΤΗΣ ΛΕΥΤΕΡΙΑΣ πρωτομαγιά", Εκδ. "Ο ΡΗΓΑΣ" Αθήνα, 1945. Λεύκωμα με 1 ολοσέλιδη ξυλογραφία και 9 ξυλογραφίες στο πάνω μισό μέρος των φύλλων & κείμενο στο κάτω μέρος. Το λεύκωμα κυκλοφόρησε αμέσως μετά την απελευθέρωση από τον ΕΑΜικό εκδ. οίκο "Ο ΡΗΓΑΣ". Διαστ. 31x44εκ. Αποκολλημένα εξώφυλλα. Εσωτερικό & χαρακτηριστικά σε πολύ καλή κατάσταση.




Lot. 6466.....Starting Price: 80 €

“ΑΡΧΟΝΤΙΚΑ ΤΗΣ ΚΑΣΤΟΡΙΑΣ” Από τη σειρά: Πινακοθήκη της Τέχνης του Ελληνικού Λαού. Αρχιτεκτονική των κοσμικών μνημείων. Τεύχος 1. Αθήνα, Χορηγία Εθνικού Ιδρύματος, Αθήναι, 1948. Πρόλογος Ναταλία Μελά. Αρχικά εξώφυλλα, μεγάλο 4ο, 18 σ. + 40 λυτοί πίνακες (φωτογραφίες, όψεις, κατόψεις κ.λπ.). Ο πίνακας αρ. 9 είναι μία έγχρωμη αναπαραγωγή έργου του Ν. Εγγονόπουλου «Σπίτι Πηχεών».





Lot. 6468.....Starting Price: 120 €

ΣΠΙΤΙΑ ΤΗΣ ΖΑΓΟΡΑΣ ΠΗΛΙΟΥ. Από τη σειρά: Πινακοθήκη της Τέχνης του Ελληνικού Λαού. Αρχιτεκτονική των κοσμικών μνημείων. Τεύχος 2. Αθήνα, Χορηγία Εθνικού Ιδρύματος, Αθήναι, 1949. Αρχικά εξώφυλλα. Μεγάλο 4ο. Πρόλογος Γεωργίου Α. Μέγας. Με 85 πίνακες. Πολυάριθμες αναπαραγωγές φωτογραφιών, αρχιτεκτονικά σχέδια (κατόψεις, προσόψεις, τομές κ.λ., εκ των οποίων κάποια αναδιπλούμενα) και λεπτομέρειες του Σχολείου του Ρήγα και διαφόρων κατοικιών (των Κ. Ι. Παπαπαναγιώτη, Δ. Γαλάτου, Κ & I. Γ. Κωνσταντινίδη, Δ. Καπαϊτζή, Γιαννίου Παπαστάθη, Γκαραγκάνη), ανάμεσά τους και έγχρωμες αναπαραγωγές. Εκτός αρίθμησης μία έγχρωμη αναπαραγωγή έργου του Ν. Εγγονόπουλου (Ζαγορά, Το σχολείο του Ρήγα).



Lot. 6467.....Starting Price: 150 €

“EGINA, Livre de sang, un réquisitoire accablant des combattants de la résistance condamnés à mort, poèmes traduits par Paul Eluard”, Éditions «Grèce Libre», [1949]. 80, σελ. 110, 9 ξυλογραφίες του Γιώργου Δήμου.




Lot. 6469.....Starting Price: 20 €

ΠΕΤΡΕΑΣ ΓΕΩΡΓΙΟΣ, “Ο Γαλάνης, ο άνθρωπος, ο καλλιτέχνης, ο πατριώτης”. Αθήνα, Δίφρος, 1955. 8ο, σελ. 107, [5]. Με αναπαραγωγές έργων του Γαλάνη εντός κειμένου και σε 8 πίνακες στο τέλος, πανομοιότυπο επιστολής του προς το συγγραφέα στην αρχή. Άκοπο αντίτυπο. Αρχικά εξώφυλλα



Lot. 6470.....Starting Price: 60 €

ΜΑΚΡΗΣ Α. Κίτσος, “Υφαντά Θεσσαλίας”, έκδοση του Εθνικού Οργανισμού Ελληνικής Χειροτεχνίας, Αθήνα, 1961. **Με αφιέρωση.** 4ο, εισαγωγικό κείμενο και 20 πίνακες πιασμένοι με κορδόνι στην αριστερή τους πλευρά. Αρχικά χαρτόνια, σκληρόδετο.



Lot. 6471.....Starting Price: 65 €

Takis / Παναγιώτης (Τάκης) Βασιλάκης. Three (3) catalogues of the Greek artist Takis:

Galleria Schwarz Milano, 1968, pp.8, 17x24cm. "Electro-magnetique", "Musical", "electro-signal" etc.

Galerie d'Eendt Amsterdam, 1967, pp.6, 17x26cm.

Arc Paris, 1978, pp.16, 21x30cm. Introductory text by Mikis Theodorakis (Μίκης Θεοδωράκης) & Allen Ginsberg.




Lot. 6472.....Starting Price: 30 €

ΤΣΙΜΕΝΤΑ ΗΡΑΚΛΗΣ ΟΛΥΜΠΟΣ, Ανώνυμος Γενική Εταιρεία Τσιμέντων, 1957. Πλάγιο 8ο, σελ. (44) χ.α., από ετήσιο ημερολόγιο με 20 ζωγραφικές σκηνές των άθλων του Ηρακλή από τους καλλιτέχνες Μόραλη, Χατζηκυριάκο-Γκίκα, Τσαρούχη, Νικολάου, Μανουσάκη. Αρχικά εξώφυλλα, σε σπιράλ.



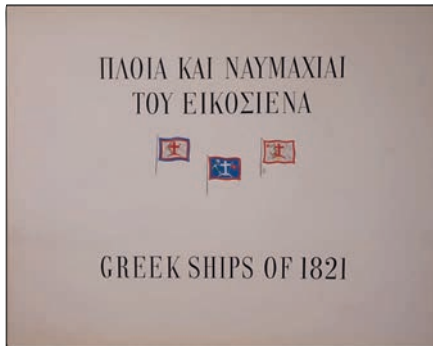
Lot. 6473.....Starting Price: 40 €

ΤΣΙΜΕΝΤΑ ΗΡΑΚΛΗΣ ΟΛΥΜΠΟΣ, Ανώνυμος Γενική Εταιρεία Τσιμέντων, 1975. Πλάγιο 8ο, σελ. (128) χ.α., ετήσιο ημερολόγιο με 28 πίνακες του Γιάννη Τσαρούχη. Επισυνάπτεται ευχετήρια κάρτα του καλλιτέχνη Αρχικά εξώφυλλα, σε σπιράλ.



Lot. 6474.....Starting Price: 200 €

Edward Lear, "VIEWS IN THE SEVEN IONIAN ISLANDS", Hugh Broadbent. Oldham, U.K., 1979. Folio. Limited Edition, "No.87". Facsimile edition reproducing the text and plates from the scarce 1863 edition. Beautifully illustrated with 20 fine tinted lithographs plus illustrated title page. Impressive folio size views of Corfu (8), Lefkada (3), Cephalonia (3), Zante (3), Paxo (1), Ithaca (1) and Kythira (1). Green cloth binding with gilt lettering and borders to front board. Spine lettered in gilt. A fine, bright copy of this beautiful book.



Lot. 6475.....Starting Price: 700 €

"Πλοία και ναυμαχίες του Εικοσιένα / Greek Ships of 1821". Αθήνα, 1961. Πλάγιο μεγάλο Folio (505 x 630mm). Περιορισμένη εκδ. 1-2000 και αριθμημένη, σε χαρτί unterkochen Mannheim. με 28 αναπαραγωγές υδατογραφιών του Α. Ε. Κριεζή σε λυτά φύλλα, (21 έγχρωμες) και εισαγωγικό κείμενο του Κ. Α. Αλεξανδρή. Οι περισσότερες βασίζονται σε έργα των Α. Ρουκ και Μ.Α. Ρουκ (πατέρα και γιου.) Στην Ελληνική και Αγγλική. Επιμέλεια Ν. Ηλιόπουλου, Α. Τάσσου. Αφιέρωση έκδοσης «εις την Α.Β.Υ. τον Ολυμπιονίκην διάδοχον Κωνσταντίνον». Στο τέλος κατάλογος εικόνων. Αρχικό portfolio πανόδετο, εικονογραφημένο με θυρεό, λιθόγραφα εσώφylla. Χωρίς τον ένα θηλυκωτήρα.




Lot. 6476.....Starting Price: 400 €

TSOCLIS COSTAS (ΤΣΟΚΛΗΣ Κώστας) - IOLAS - JACKSON GALLERY NEW YORK, Arbre, First Edition, Paris, 1982. Limited edition in 100 numbered copies, the current piece: **artist's essay (e.a.). Complete** with 5 full-page & 3 double-page signed lithographs by Tsoclis, introduction by Elias Petropoulos. Front board painted and with wooden elements, signed by Tsoclis. Very Rare.

Lot. 6477.....Starting Price: 250 €

[ΤΣΟΚΛΗΣ - ΙΟΛΑΣ] "TSOCLIS - IOLAS - Jackson Gallery New York", Paris, 1982. Limited edition in 100 pieces in "papier d'Arches", 5 (of 8) lithographs, all signed and numbered "2/100" in pencil by K. Tsoclis. Introductory text by Elias Petropoulos (Ηλίας Πετρόπουλος). Scarce.



Lot. 6478.....Starting Price: 240 €

ΖΟΥΝΗ ΟΠΥ (ΣΑΡΠΑΚΗ), "ΧΩΡΟΣ - ΧΡΩΜΑ", Αθήνα, Galerie «Πολύμορφο», 1986. Folio, έκδοση σε 199 μόλις αντίτυπα, όλα αριθμημένα και υπογεγραμμένα από την Όπυ Ζούνη, με 8 λυτές μεταξοτυπίες (αριθμημένες και υπογεγραμμένες με μολύβι) και μία μεταξοτυπία στο πάνω εξώφyllο (με μικρές φθορές), αρχική θήκη.



Lot. 6479.....Starting Price: 300 €

ΣΑΧΤΟΥΡΗΣ Μίλτος, "Όταν σ'α μιλώ", Αθήνα, 1985. Με τέσσερις έγχρωμες χαλκογραφίες του **Αλέκου ΦΑΣΙΑΝΟΥ** (τρεις ολοσέλιδες εσωτερικά, η τέταρτη το πάνω εξώφυλλο). Τυπώθηκαν 99 αριθμημένα αντίτυπα όλα υπογεγραμμένα από τον ποιητή και τον ζωγράφο. Αντίτυπο σε άρραφα φύλλα (όπως κυκλοφόρησε), 33 x 25 cm., [32] σ. Το συγκεκριμένο αντίτυπο (19/99) φέρει **αφιέρωση του Σαχτούρη**.




Lot. 6480.....Starting Price: 180 €

ΣΑΧΤΟΥΡΗΣ Μίλτος "Πέντε ποιήματα του Μίλτου Σαχτούρη. Μετάφραση του Σωκράτη Ζερβού. Εικονογράφηση του Αλέκου Φασιανού", ΠΡΩΤΗ ΕΚΔΟΣΗ, Φάτα Μοργκάνα και Μίμνερμος, 1988. Έκδοση με τρία ολοσέλιδα έγχρωμα χαρακτηριστικά του **Αλέκου ΦΑΣΙΑΝΟΥ**. Αριθμημένη έκδοση (αρ. 47), σε άρραφα φύλλα (όπως κυκλοφόρησε), 25 x 24 cm., [32] σ. Αντίτυπο με **ιδιόχειρη αφιέρωση και ένα πρωτότυπο σχέδιο του Φασιανού με μολύβι**.



Lot. 6481.....Starting Price: 350 €

ΡΙΤΣΟΣ ΓΙΑΝΝΗΣ (Yiannis Ritsos), "Ημικόκλιο", Μάρτιος, 1989. Αντίτυπο σε άρραφα φύλλα (όπως κυκλοφόρησε), 39 x 29 cm., σελ. 48 σε πάνινη θήκη. Λεύκωμα με 27 ποιήματα του Ρίτσου και 6 λιθογραφίες του **ΤΑΚΗ ΚΑΤΣΟΥΛΙΔΗ**. Έκδοση σε 250 αριθμημένα αντίτυπα (219/250) όλα υπογεγραμμένα από τον ζωγράφο και σε κείμενο στοιχειοθετημένο από τον ίδιο.



Lot. 6482.....Starting Price: 320 €

ΚΑΡΟΥΖΟΣ Νίκος, "Βαθυκύανα ποιήματα", Αθήνα, Μίμνερμος, 1990. ΠΡΩΤΗ ΕΚΔΟΣΗ, περιορισμένη σε 120 αριθμημένα αντίτυπα (96/120). Folio, 31 x 25.5 cm., σελ. 40, με 6 χαλκογραφίες του **Αλέκου ΦΑΣΙΑΝΟΥ** (όλες ολοσέλιδες), όλα τα αντίτυπα υπογεγραμμένα από τον καλλιτέχνη. Αντίτυπο σε άρραφα δίφυλλα (όπως κυκλοφόρησε). Αρχικό portfolio με **αφιέρωση και ένα πρωτότυπο σχέδιο του Φασιανού**.





Lot. 6483.....Starting Price: 60 €

BENJAMIN MARY, "NEOELΛHΝIΣMOY APAPXEC", Ελληνικές προσωπογραφίες από την Ελλάδα του Όθωνα, εκδ. Μπρατζιώτη Λούση, Αθήνα, 1992. Πλάγιο 4ο, σελ. 216 με περιεχόμενα, παράλληλο κείμενο σε ελληνικά και γαλλικά. Διατηρεί τα αρχικά του καλύμματα με φθορές στις ακμές.




Lot. 6484.....Starting Price: 280 €

DUPRE Louis, "Voyage a Athenes et a Constantinople. Facsimile de l'edition originale avec une introduction de E. J. Finopoulos et Christine Peltre", Athenes, Porto Leone, 1993. **Μεγάλο Folio**, αριθμημένο αντίτυπο "183". Κουτί έκδοσης, πράσινο πανί με τίτλο και στοιχεία έκδοσης σε χρυσό. Κείμενο και 40 έγχρωμες λιθογραφίες. Λυτά φύλλα. Εξαιρετική κατάσταση.



Lot. 6485.....Starting Price: 80 €

CARLO CAROSSO, "Οι τέσσερις εποχές", Διάττων, Αθήνα 1995. Έκδοση περιορισμένη σε **99 αριθμημένα αντίτυπα**, όλα **υπογεγραμμένα** από τον καλλιτέχνη. Λεύκωμα με ξυλογραφίες (4+1) επιζωγραφισμένες με ακουαρέλα. Αντίτυπο σε άρραφα φύλλα (όπως κυκλοφόρησε), 38 x 27 cm., σελ. 7, χωρίς θήκη.



Lot. 6486.....Starting Price: 90 €

[ΘΕΟΦΙΛΟΣ ΧΑΤΖΗΜΙΧΑΗΛ] Εμπορική Τράπεζα της Ελλάδος, "ΘΕΟΦΙΛΟΣ", δεκα έργα απο τη συλλογή της ΕΤΕ, Αθήνα, 1998. 4ο, 13 λυτά δίφυλλα με κείμενα παράλληλα σε ελληνικά και αγγλικά από τους Ελευθεριάδης, Ελύτης, Τσαρούχης, Corbusier, Τριαντάφυλλος, Σεφέρης, Μιχαλίδου, Ξύδης, Μακρής που περιβάλλουν έργα του Θεόφιλου Χατζημιχαήλ. Η συγκεκριμένη έκδοση διατέθηκε σε 200 αριθμημένα αντίτυπα (93/200). Πλήρης, διατηρεί την αρχική του θήκη σε πολύ καλή κατάσταση.

Ερωτικά / Erotic Art




Lot. 6487.....Starting Price: 80 €

[Erotica] Louÿs Pierre, Notor [Marie-Alexandre-Gabriel de Roton], (ill.), 'Les Chansons de Bilitis'. Paris: Charpentier & Fasquelle, 1900. Half-leather binding, pp.356 pages, 19 x 12 cm. **First edition of the 300 engravings and the 24 plates in colour by viscount Marie-Alexandre-Gabriel de Roton (1865-1964) with the pseudonym Notor.** "The Songs of Bilitis" is a collection of erotic, essentially lesbian, poetry by Pierre Louÿs published in Paris in 1894. Since Louÿs claimed that he had translated the original poetry from Ancient Greek, this work is considered a pseudotranslation.





Lot. 6488.....Starting Price: 50 €

Bagneux de Villeneuve, "Le Baiser en Grèce", H. Daragon, Paris, [c.1910]. 8vo, pp.206. Limited edition, with one engraved frontispiece "La nuit de nocces de Daphnis et Chloe". Cloth binding, very fine condition.



Lot. 6489.....Starting Price: 70 €

Ovide, "L' Amour, L' Art D'Aimer / Aquarelles de Edith Follet", Editions Nilsson, Paris, n.d. c.1925. Large 8vo, pp.219. **Pictorial watercolor dust wrapper and 6 pasted watercolors by Edith Follet** all on delicate onionskin paper. Edith Follet was a prolific illustrator, working particularly on the pages of "La Semaine de Suzette", from 1919 to 1926. She was the wife of the great writer, Louis Ferdinand Céline. Light wear on upper part of spine otherwise in excellent condition.



Lot. 6490.....Starting Price: 50 €

Dufay Pierre, Collot Andre (ill.), "L' Enfer des Classiques: Poemes Legers des grands ecrivains du 15e au 18e siecle", Paris 1933 & 1942. Small 8vo, pp.218 (for both 1933 & 1942 editions). Collection of two book editions, one illustrated with **10 full-page woodcut engravings by Andre Collot**. Full leather with blind-stamped decorations and excellent condition of the 1942 edition, original soft-paper binding and cracked spine of the 1933 edition.

For additional and more detailed images, visit the online auction catalogue at:
www.karamitsos.com



Lot. 6491.....Starting Price: 3000 €

Helmut NEWTON, "SUMO", Monte Carlo: Taschen, 1999. Oversized photography book with original metal stand designed by Philippe Starck. Book size: 71 x 51 x 8 cm, Stand size: 76 x 56 x 56 cm. Signed in blue crayon and stamp numbered (05808) of 10,000 on the title page. The stand embossed "STARCK" and "HELMUT NEWTON". Edited by the artist's wife and fellow photographer June Newton, SUMO contains over 400 images, including his provocative fashion photographs that earned him the nickname "King of Kink". The title SUMO derives from the volume's sheer size and scale. **PLEASE ENQUIRE FOR SHIPPING COSTS.**



Lot. 6492.....Starting Price: 35 €

[Erotica] Albumen photograph c.1890, dim. 8.5 x 13.5cm, attached on thick carton. Numbered in negative "636".



Lot. 6493.....Starting Price: 240 €

[Erotica] Collection of ~100 antique nude / erotic postcards mostly issued in Japan. All placed in folding Postal Cards Album.



Lot. 6494.....Starting Price: 35 €

[Erotica] Δυσεύρετο ερωτικό καρτ-ποστάλ που έχει εκδοθεί στην Ελλάδα την περίοδο του Α' Παγκοσμίου Πολέμου, π. 1917. Scarce post-card issued in Greece during WWI, c. 1917.



Lot. 6495.....Starting Price: 40 €

[Erotica] Four (4) erotic silver-printed photographs c.1930. Dim. 6x5cm each.



Lot. 6496.....Starting Price: 30 €

[Erotica] "Raport Officiel Attaques du X LEY. du J. 1940 J.Q.J.". Six cyanotype printed sheets with five (5) erotic sketches. 14.5 x 9.5cm.



Lot. 6497.....Starting Price: 70 €


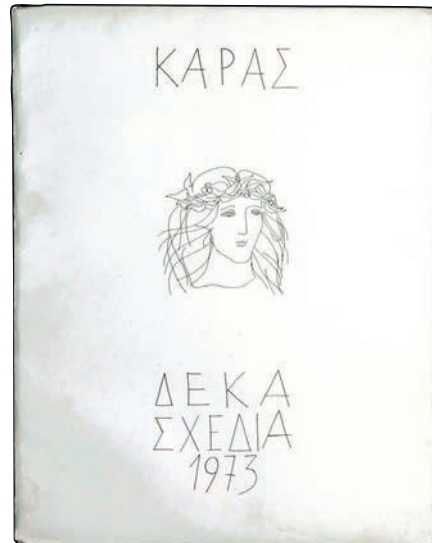
[Erotica] Printed erotic / humoristic sheet, when unfolded depicted erotic scenes. 28 x 21cm.



Lot. 6498..... Starting Price: 30 €
 [Erotica] Three (3) erotic magazines c.1950, "Sensations" (1) & "Volupté" (2).



Lot. 6499..... Starting Price: 380 €
Καννέλης Ορέστης, Σχέδιο με μελάνι (προσχέδιο με μολύβι), 1948. Υπογραφή και χρονολογία "48". Διαστ. 34x47cm. Πιθανώς από την έκθεση το άρθρο της οποίας έχει επικολληθεί στο πίσω μέρος του κάδρου. **Kannelis Orestis**, 1948. Ink on paper, signed and dated. Dim. 34x47cm.



Lot. 6500..... Starting Price: 300 €
 Εικονογραφημένη έκδοση **Χρίστος Καράς** "Δέκα Σχέδια 1973", με 8 (από τα 10 χαρακτηριστικά) όλα υπογεγραμμένα και αριθμημένα με μολύβι από τον Χρίστο Καρά. Διαστάσεις 46 x 59 εκ. Αρχικά καλύμματα.




Lot. 6501.....Starting Price: 120 €

[Erotica] **Μανωλίδης** Θόδωρος. [Τα Μοντέλα], μεταξοτυπία, 67.5 x 97.5 cm. Υπογραφή και αρίθμηση "87/99".



Lot. 6502.....Starting Price: 700 €

[Erotica] Tsentemaides Takis, mixed media, 61 x 72cm, signed and dated 1992. Framed. Τσεντεμαΐδης Τάκης, μεικτή τεχνική, 61 x 72 cm. Υπογεγραμμένο και χρονολογημένο 1992.



Lot. 6503.....Starting Price: 120 €

[Erotica] **Ψυχοπαίδης** Γιάννης, μεταξοτυπία, 65,5 x 67cm. Υπογραφή και αρίθμηση "38/80". **Psychopedis J.**, Silkscreen, signed in pencil & numbered "38/80". Dim. 65,5 x 67cm.



Lot. 6504.....Starting Price: 150 €

[Erotica] **Rabascall** John. Silkscreen, signed in pencil with indication "e.a.". Dim. 51x67cm.

Αφίσες / Posters



Lot. 6505.....Starting Price: 180 €
[ΡΟΔΟΣ] "F.S. CIAMPA & SONS, RODI (Italy) / PEACE / If you wish for Peace eat 'Peace' Oranges" c.1915. Rare advertising chromolithographic print. Dim. 30 x 60cm. Restored, small loss replaced on upper edge.



Lot. 6506.....Starting Price: 180 €
[ΡΟΔΟΣ] "F.S. CIAMPA & SONS, RODI (Italy) / PLENTY / If you wish for Plenty eat 'Plenty' Oranges" c.1915. Rare advertising chromolithographic print. Dim. 30 x 60cm. Restored.



Lot. 6507.....Starting Price: 350 €
[Judaica / Salonika] "Likrath Shabbath l'Chu ve'Nalecha." **Sephardic Jews in Salonika** preparing the Tamid Light before the Sabbath. Lithographic print by **Raphael Avraham Shalem**. The artist was born in Salonika in 1888 and he was among the first to graduate the class of **Bezalel School**. He after served there as a teacher. The primary picture for this print was prepared in 1916, but the printing expenses were considered too high and was finally printed in 1937 by **Morzon** press, Bezalel Jerusalem. A very rare work of Bezalel artist Rafael Abraham Shalem in Art Nouveau style.




Lot. 6508.....Starting Price: 150 €
 "JAMAIS LE DIMANCHE", [Never on Sunday], [Ποτέ την Κυριακή]. Large cinema poster, c.1960 for the famous Jules Dassin's movie, starring Melina Mercury. Γιγαντοαφίσα για τη προβολή της ταινίας στη Γαλλία, 1960. Μελίνα Μερκούρη, Γιώργος Φούντας κ.ά. "Grimson", printer. St-Martin, offset, 1600x1200mm.



Lot. 6509.....Starting Price: 180 €
 "ΗΛΕΚΤΡΑ", Ειρήνη Παππά, γιγαντοαφίσα 114 x 156 cm του 1962 για τη διάσημη ταινία σε σκηνοθεσία Μ. Κακογιάννη, τυπωμένο στο Παρίσι Richier - Laugier. Διπλωμένη. Μικρά σχισίματα στις ενώσεις. "ELECTRA" Irene Papas Greece Cacoyannis Grinsson LARGE movie poster 114 x 156 cm, Imp. Richier - Laugier, Paris. Folded. Small tears along folds.



Lot. 6510.....Starting Price: 150 €
 [Διεθνής Έκθεση Θεσσαλονίκης] "28 foire internationale de thessaloniki, 1-22 septembre 1963". Poster for the 28th Thessaloniki International Fair of 1963. Dimensions 70 x 100cm. Two horiz. & 2 vertical creases.



Lot. 6511.....Starting Price: 140 €
 Κατζουράκης Μ. / Katzourakis M., "Griechenland / No 22 - 20000 - Juni 1963", poster for the Greek Tourism Organization, dim. 100x68cm. Αφίσα του Ε.Ο.Τ. τυπωμένη στην Αθήνα από τυπ. "Κοντογόνη - Μαλικούτη". Ελαφρές τσακίσεις και μικρές φθορές περιμετρικά.




Lot. 6512.....Starting Price: 250 €

[Mont Athos / Άγιο Όρος] Carabott F. V., "Griechenland / No 20 - 20.000 - Juni 1963", poster for the Greek Tourism Organization, dim. 100x68cm, Fine condition. Αφίσα του Ε.Ο.Τ. τυπωμένη στην Αθήνα από τυπ. "Κοντογόνη - Μαλικούτη". Ελαφρές τσακίσεις, γενικά πολύ καλή κατάσταση.



Lot. 6513.....Starting Price: 120 €

[KLM - Greece] "greece, so easy to reach by klm". Poster published in the Netherlands by Kuhn & Zoon, Rotterdam, c. 1955. Dimensions 70 x 100cm. Creases & short tears along edges.



Lot. 6514.....Starting Price: 80 €

[Epidaurus Festival / Φεστιβάλ Επιδαύρου] "Festspiele von Epidavros". Poster published by the National Tourist Organization of Greece, "No 2, Januar 1974". Dimensions 70 x 100cm. Light creases & short tears along edges.




Lot. 6515.....Starting Price: 50 €

[Tobacciana - Cyprus] "The PINDOS CIGARETTE FACTORY / A.G. PATIKIS & Co / Limassol - Cyprus / Καπνοβιομηχανία Α. Γ. ΠΑΤΙΚΗΣ & ΣΙΑ Λεμεσός - Κύπρου", Poster on thick carton, dim. 35x47.5cm. Excellent condition.



Lot. 6516.....Starting Price: 30 €

"ΠΙΝΔΟΣ: Το Ανώτερο και Τελειότερο Ελληνικό Σιγαρέτο", μεγάλη έγχρωμη χρωμολιθόγραφη αφισέτα, διαστ. 34x49εκ. Εξαιρετική κατάσταση.



Lot. 6517.....Starting Price: 40 €

"OLD NAVY Papastratos: το πρώτο ελληνικό blended" έγχρωμη χρωμολιθόγραφη αφισέτα, διαστ. 30x39εκ. Επιμέλεια Γ. Βακιρτζής. Εξαιρετική κατάσταση.



Lot. 6518.....Starting Price: 60 €

Τέσσερις χάρτινες σακούλες με διαφημιστικά λογότυπα: «ΖΩΓΡΑΦΟΣ: Προϊόντα Διαιτήσης», «ΠΑΠΟΥΤΣΑΝΗ: Σαπούνι Γλυκερίνης, Λεμόνι - Τριαντάφυλλο», «ΠΑΠΟΥΤΣΑΝΗ: Σαπούνι Μαρουλιού με Δερμολίνη», «ΡΟΚΟ: Κονσέρβες Ψαριών και Κρέατος». Μεταξωτυπίες, διαστ. 26x36cm. Πολύ καλή κατάσταση.



Lot. 6519.....Starting Price: 20 €

"ASTOR: το ευρωπαϊκό τσιγάρο με το διεθνές κύρος τώρα και στην Ελλάδα", έγχρωμη χρωμολιθόγραφη αφισέτα 20x29εκ.

~~~~ Νεοελληνική Χαρακτική / Modern Greek Artists ~~~~



Lot. 6520.....Starting Price: 800 €

Σελέστ Πολυχρονιάδου, ζωγραφική σε κεραμικό, με υπογραφή κάτω αριστερά. Διαστάσεις 28x23εκ. Επικολλημένη στην πίσω πλευρά παλαιά χάρτινη ταμπέλα "Με τα γιορτινά της / Έκθεσις / Σ. Πολυχρονιάδου / Δεκέμβριος 1929". Είναι η **πρώτη γνωστή συμμετοχή της Σελέστ Πολυχρονιάδου σε έκθεση** και πρόκειται για την ομαδική έκθεση του Συνδέσμου Ελλήνων Καλλιτεχνών του 1929 στην οποία η Πολυχρονιάδου συμμετείχε με τα κεραμικά της έργα.



Lot. 6523.....Starting Price: 60 €

ΚΟΓΕΒΙΝΑΣ ΛΥΚΟΥΡΓΟΣ, Μονή Μεγίστης Λαύρας, χαλκογραφία (οξυγραφία) αριθμημένη και υπογεγραμμένη, από την έκδοση Le Mont Athos (αριθμός αντιτύπου 20), λεύκωμα με δώδεκα χαλκογραφίες, το οποίο κυκλοφόρησε στο Παρίσι από τις εκδόσεις La Belle Edition, 1922, σε κορνίζα.



Lot. 6521.....Starting Price: 60 €

ΚΟΓΕΒΙΝΑΣ ΛΥΚΟΥΡΓΟΣ, Μονή Σταυρονικήτα, χαλκογραφία (οξυγραφία) αριθμημένη και υπογεγραμμένη, από την έκδοση Le Mont Athos (αριθμός αντιτύπου 20), λεύκωμα με δώδεκα χαλκογραφίες, το οποίο κυκλοφόρησε στο Παρίσι από τις εκδόσεις La Belle Edition, 1922, σε κορνίζα.



Lot. 6522.....Starting Price: 60 €

ΚΟΓΕΒΙΝΑΣ ΛΥΚΟΥΡΓΟΣ, Μονή Δοχειαρίου, χαλκογραφία (οξυγραφία) αριθμημένη και υπογεγραμμένη, από την έκδοση Le Mont Athos (αριθμός αντιτύπου 20), λεύκωμα με δώδεκα χαλκογραφίες, το οποίο κυκλοφόρησε στο Παρίσι από τις εκδόσεις La Belle Edition, 1922, σε κορνίζα.




Lot. 6524.....Starting Price: 60 €

ΚΟΓΕΒΙΝΑΣ ΛΥΚΟΥΡΓΟΣ, Μονή Σιμωνόπετρας, χαλκογραφία (οξυγραφία) αριθμημένη και υπογεγραμμένη, από την έκδοση Le Mont Athos (αριθμός αντιτύπου 20), λεύκωμα με δώδεκα χαλκογραφίες, το οποίο κυκλοφόρησε στο Παρίσι από τις εκδόσεις La Belle Edition, 1922, σε κορνίζα.



Lot. 6525.....Starting Price: 400 €

Σταθόπουλος Γιώργος, μεικτή τεχνική, 31 x 45 cm. Σχέδιο μακέτας για τον δίσκο "Λαϊκή Αγορά" του Μάνου Χατζηδάκη, σχεδιασμένο σε χαρτί με τυπωμένο μουσικό πεντάγραμμο. Υπογεγραμμένο κάτω δεξιά.



Lot. 6526.....Starting Price: 270 €

Φασιανός Α., χαλκογραφία, 20x20cm. Υπογραφή και αρίθμηση "15/50". **Fassianos A. J.**, copper-plate, signed in pencil & numbered "15/50". Dim. 20 x 20cm.



Lot. 6527.....Starting Price: 250 €

Διαμαντόπουλος Δ., λιθογραφία 46,4 x 31,6 εκ. Χειρόγραφα με μολύβι στην πίσω πλευρά "δοκίμιο Διαμαντόπουλ".



Lot. 6528.....Starting Price: 320 €

ΜΥΤΑΡΑΣ Δημήτρης / Mytaras Dimitris, "ΠΟΛΥΤΕΧΝΕΙΟ", 1970. Σπάνια μεταξοτυπία 55x79εκ, υπογεγραμμένη "Δ. Μυταράς 70" και αριθμημένη "25/50".



Lot. 6529.....Starting Price: 120 €
ΜΥΤΑΡΑΣ Δημήτρης / Mytaras Dimitris, μεταξοτυπία 62x62εκ, υπογεγραμμένη "Δ. ΜΥΤΑΡΑΣ" και αριθμημένη "148/200". Σε κάδρο.



Lot. 6531.....Starting Price: 60 €
ΤΕΤΣΗΣ Π., λιθογραφία 32,5 x 24 εκ, με τυπωμένη υπογραφή "Π. Τέτσης". Σε κάδρο.




Lot. 6533.....Starting Price: 100 €
Τσόκλης Κ. / Tsoklis K., μεικτή τεχνική: υδατογραφία και ένθετα στοιχεία (ξύλο), διαστ. 29x35,5εκ. Υπογραφή και αρίθμηση "2/100" με μολύβι.




Lot. 6530.....Starting Price: 200 €
ΤΕΤΣΗΣ Π., χαλκογραφία 32,5 x 24 εκ, υπογεγραμμένη "Π. Τέτσης" με μολύβι. Σε κάδρο.



Lot. 6532.....Starting Price: 100 €
ΜΟΡΑΛΗΣ Γιάννης / Yiannis Moralis, μεταξοτυπία 47x37εκ, υπογεγραμμένη "Ι. Μόραλης" και αριθμημένη "121/150". Σε κάδρο.



Lot. 6534.....Starting Price: 100 €
Τσόκλης Κ. / Tsoklis K., έργο collage: βάση από λιθογραφικό τύπωμα και ένθετα στοιχεία (ξύλο, χαρτί), διαστ. 20,5x29εκ. Υπογραφή και αρίθμηση "19/100" με μολύβι και τυπωμένη υπογραφή με χρονολογία 1979.



Lot. 6535.....Starting Price: 300 €

Δρούγας Α. / Drougas A. Μεταξοτυπία 64x85εκ. Χειρόγραφο με μολύβι ο τίτλος "Cosmic", υπογραφή & χρονολογία "Α. Drougas 1971" και η ένδειξη "Artist's proof".



Lot. 6536.....Starting Price: 280 €

Χαρακτικό Α. Δρούγκα, Α. Drougas, dim. 54 x 68cm. engraving entitled "Hommage to Carravagio", Signed with indication "Artist's Proof" and dated "1972". Framed.



Lot. 6537.....Starting Price: 250 €

CHRYSSA - ΧΡΥΣΑ Βαρδέα. From the **Chinatown** series. Large Silkscreen (77x101cm), Signed and Numbered "14/150" in Pencil.




Lot. 6538.....Starting Price: 250 €

CHRYSSA - ΧΡΥΣΑ Βαρδέα. From the **Chinatown** series. Large Silkscreen (77x101cm), Signed and Numbered "14/150" in Pencil.




Lot. 6539.....Starting Price: 250 €
CHRYSSA - ΧΡΥΣΑ Βαρδέα. From the **Chinatown** series.
 Large Silkscreen (77x101cm), Signed and Numbered "14/150"
 in Pencil.



Lot. 6540.....Starting Price: 250 €
CHRYSSA - ΧΡΥΣΑ Βαρδέα. From the **Chinatown** series.
 Large Silkscreen (77x101cm), Signed and Numbered "14/150"
 in Pencil.



Lot. 6541.....Starting Price: 380 €
Χαρακτικό Λ. Σαμαρά, **Samaras L.**, dim. 70 x 90 cm. d 33/125
 aSigned, numberend dated "75" in pencil. Framed.



Lot. 6542.....Starting Price: 300 €
ΓΡΑΜΜΑΤΟΠΟΥΛΟΣ Κωνσταντίνος, "Μύγες", 1957. Σπάνια
 ξυλογραφία σε **30 αντίτυπα**, αρίθμηση, τίτλος, υπογραφή
 και χρονολογία στο κάτω περιθώριο με μολύβι, σε κορνίζα.
 34x18cm.

For additional and more detailed images, visit the online auction catalogue at:
www.karamitsos.com



Lot. 6543.....Starting Price: 120 €

Σακαγιάν Ε., χαλκογραφία 34 x 25.5 cm, υπογεγραμμένη με μολύβι και με αρίθμηση "42/100".



Lot. 6544.....Starting Price: 120 €

Ψυχοπαίδης Γιάννης, μεταξοτυπία, 70 x 90 cm. Υπογραφή και αρίθμηση "46/99". **Psychopedis J.**, Silkscreen, signed in pencil & numbered "46/99". Dim. 70 x 90cm.

~~~~ Σύγχρονα Χαρακτικά / 20th Cent. World Prints ~~~~



Lot. 6546.....Starting Price: 450 €

Gromaire Marcel, nude woman model, copper engraving signed in pencil. Plate dim. 20 x 25.7 cm, on paper 24.4 x 31 cm.



Lot. 6547.....Starting Price: 350 €

Gromaire Marcel, nude woman model, copper engraving signed in pencil. Plate dim. 15 x 11.7 cm, on paper 17.7 x 18 cm.

~~~~~ Χαρακτικά 16^{ος} - 19^{ος} αι. / Antique Engravings ~~~~~



Lot. 6548.....Starting Price: 40 €

The famous COLOSSUS of Rhodes very fine decorative copper engraving , complete page from the book "MIDDLETON, CHARLES THEODORE. A New and Complete System of Geography. London, 1778." Size of engraving: 25 x 16 cm. Sheet size: 35 x 22 cm.



Lot. 6549.....Starting Price: 110 €

Choiseul-Gouffier: Vue de la cote de Santorin. Fine big 35x26cm copper engraved view of SANTORINI, Paris 1782,some light water stain in a margin far from printed area, otherwise very good.



Lot. 6550.....Starting Price: 90 €

Goubaut: Vue de la ville de Metelin. Fine big lithographed view of Mitilini 38x26cm, after a design by Hillaire in 1776 during his trip with Choiseul-Gouffier. Bruxelles Calcographie Royale 1822, light water stain in the upper right outside printed area, very good condition.



Lot. 6551.....Starting Price: 400 €

After Sir George Hayter, "This engraving of **the marriage of her most gracious majesty Queen Victoria** is by special permission humbly dedicated to her majesty by her dutiful subjects and servants", engraved by C.E. Wagstaff, 1844, published by Henry Graves & co., London. A Large (64 x 92 cm) rare mid-19th century hand tinted Steel engraving. Interior view of the Chapel at St James's Palace, on the marriage of the Queen and Prince. The Royal couple holding hands, officiated by the Archbishop of Canterbury, surrounded by congregation and family, including the Duchess of Kent. Framed. Small tears below title, otherwise clean with strong impression.



Lot. 6552.....Starting Price: 80 €

SCHRANZ, J. & SABATIER, "Prairie De Buyuk-Dere", Publie par J. Schranz et A Percheron à Constantinople, imp. De Frick fres, Paris, ca.1850. Steel engraved antique print, with recent hand colouring, depicting The prairie of Büyükdere, on the northwestern coast of the Bosphorus. Good condition. Size 34x25cm, on a sheet of 43x32cm, ncluding title, plus margins.

~~~~ Φωτογραφικά / Photographic Cameras & Accessories ~~~~



Lot. 6554.....Starting Price: 100 €

Vintage Murer's Express Newness 'Photo Hall' 9x12cm Falling Plate Camera, made in Italy, c.1900. By the known Italian company Murer & Duroni based in Milan. Wooden box covered in leather with a handle on the top of them, shot by two viewfinders mirror one horizontal, one vertical. Negative format 9 x 12 glass. With an ingenious shutter guillotine always ready. Detective-type camera, Model G. Camera is overall in nice condition, with moderate signs of prior use. Goode and rare model camera. Dim.: 22x10.5x18cm.



Lot. 6555.....Starting Price: 140 €

Vintage LEONAR Extra Rapid Aplanat 1:8 folding Camera, made in Germany, c.1910. By the Leonar-Werke Arndt & Löwengard in Wandsbek near Hamburg, in 1964 was incorporated into German AGFA AG. Black leathered box, 170mm, F6.8 lens, 10x15cm plates. Used, but in good condition overall; lens with no scratches and clear. No missing parts. Dim.: 19,5x23,5x13cm.



Lot. 6557.....Starting Price: 160 €

Collection of 7 vintage cameras, period 1928-1969:

Fotokor-1, is a folding bed plate film camera, manufactured by GOMZ in Russia c. 1930, height 15cm, width 6.5cm, length 24cm. Gevaert Gevabox rounded 1955 version is a rectangular metal one camera, two speed (1/50 and 1/100) and f = 10,5 / 1:11, 120 rollfilm, made by Agfa in Germany . Vintage Keystone Twenty Model K-20 8 mm rollfilm camera, made by the American Keystone Camera Company in 1936, height 13.5cm, width 6.5, length 12cm. Missing lens. Certix Compur1935, manufactured in Dresden. The Certix was a fast erecting camera. It was fitted numerous lenses and shutter combinations. Anastigmat 105 mm 1:4.5. Functionality not tested. Exa Version 1 was produced between 1951-52 in East Germany. It includes two pairs of flash PC sockets of the old style and a shutter setting with a lever on the top plate: speeds 1/25, 1/50, 1/100, 1/250 +B, later top shutter speed is 1/150, (height 10cm, width 8cm, length 15.5cm). KODAK A. G. Dr Nagel – Werk old folding film camera, Stuttgart, made in Germany, c.1930. It produces 6x9cm exposures on roll film. Along with an original leather case. Missing the lens. General condition good, with only light cosmetic time marks. Full metal construction, dressed in black leather. Camera's handle very good and unbroken. Nizo S8L is a film camera made in Germany c. 1967-69. It doesn't have sound but it includes auto and manual zoom. No tested functionality



Lot. 6556.....Starting Price: 35 €

"CALDERONI ES TARSZA", vintage opera binoculars, made in Hungary, c.1900. Antique binoculars CALDERONI and companion BUDAPEST, dim. 11x7 (9cm in extensible condition) x5cm, in original leather case with brand name in gilt. Visible signs of use, but in good condition. The lenses are clean, visibility is clear, pleasant and the focus rings turns smooth.



Lot. 6558.....Starting Price: 140 €

Wirgin Edixa Reflex-B SLR camera, made in West Germany, c.1960. Edixa Reflex camera's introduced in 1954 were West Germany's most popular own series of S.L.R. (single lens reflex) with focal plane shutter. The lens is a Schacht Ulm 112712, with manual focus. Focal length = 50mm. Maximum aperture = f/2.8, minimum aperture = f/22. Minimum focus 0.5m. Dim.: H110mm W150mm D90mm.



Lot. 6560.....Starting Price: 120 €

"Le Scenographe / Cadot", c.1890. Rare Stereo camera 18 x 14.5 x 10cm.



Lot. 6562.....Starting Price: 30 €

"Stereo - Mobile / Le Merveilleux / E.L.D. / Brevete / S.G.D.G. / Paris". Wooden Stereo-Viewer, for stereo postcards c.1900 Lower wood base cracked.



Lot. 6564.....Starting Price: 50 €

Brewster stereoscope, **"UNIS FRANCE STEREOSCOPES PARIS 76/3"**, c. 1890. Made of maple with bakelite and metal parts with a frosted white glass panel. It was made to hold glass stereo slides. This model has a knob on the side which allows the viewer to focus. For glass photos 45x107mm format. Very good condition.



Lot. 6559.....Starting Price: 45 €

Scarce folding Stereo-viewer **"H.E / Marque de Fabrique"**. Dim 18.5 x 17 x 14cm while extended.



Lot. 6561.....Starting Price: 50 €

Jules Richard **'Le Glyphoscope'** Stereo camera and Viewer. **First model** 45 x 107, c.1900. Issued shortly after the Verascope, the Glyphoscope combined a camera and viewer in one unit. A removable shutter panel allows the device to be used as a view, and a special plate holder with built in diffuser replaced the plate holders for slide viewing.



Lot. 6563.....Starting Price: 50 €


Brewster stereoscope, **"UNIS FRANCE STEREOSCOPES PARIS 76/3"**, c. 1890. Made of maple with bakelite and metal parts with a frosted white glass panel. It was made to hold glass stereo slides. This model has a knob on the side which allows the viewer to focus. For glass photos 60x130mm format. Very good condition.

~~~~ Φωτογραφικά Λευκώματα / Photographic Albums ~~~~




Lot. 6565..... Starting Price: 500 €

NELLY's - Νέλλη Σουγιουλτζόγλου, [Ημερολόγιο του 1935] "Fröhliches Neujahr 1935", Edition Nelly's, Copyright Nelly's, Athenes. Σπάνια έκδοση, με **13 φωτογραφίες** (αργυροτυπίες) επικολλημένες στο εξώφυλλο και στα 12 ακόλουθα χαρτονένια φύλλα. Ανάμεσά τους η γνωστή φωτογραφία της **Nikolska στον Παρθενώνα**. Οι υπόλοιπες φωτογραφίες απεικονίζουν όψεις από την Αθήνα, Σαντορίνη, Μύκονο & Σπάρτη. Σφραγίδα του φωτογράφου στο τελευταίο φύλλο. Διαστ. ημερολογίου 15 x 23εκ, διαστ. φωτογραφιών 9,3 x 7εκ. Το 1936 η Νέλλη Σουγιουλτζόγλου μετέβη στο Βερολίνο για να φωτογραφίσει τους Ολυμπιακούς Αγώνες, ενώ το 1937 βρισκόταν στο Χεμελινγκεν - Αμβούργο για να μελετήσει μεθόδους έγχρωμης φωτογραφίας.



Lot. 6566..... Starting Price: 300 €

NELLY's - Νέλλη Σουγιουλτζόγλου, [Ημερολόγιο του 1936] "Fröhliches Neujahr 1936", Edition Nelly's, Copyright Nelly's, Athenes. Σπάνια έκδοση, με **12 ένθετες φωτογραφίες** (αργυροτυπίες) σε 12 ακόλουθα χαρτονένια φύλλα (χωρίς την ένθετη φωτογραφία του εξωφύλλου). Ανάμεσά τους πολύ γνωστές φωτογραφίες της από την Αθήνα, Σαντορίνη, Καλάβρυτα, Μύκονο, Άγιο Όρος, Ολυμπία, Πελοπόννησο. Κάθε φωτογραφία με σφραγίδα του φωτογράφου στην πίσω όψη. Διαστ. ημερολογίου 15 x 23εκ, διαστ. φωτογραφιών 9,3 x 7εκ. Το 1936 η Νέλλη Σουγιουλτζόγλου μετέβη στο Βερολίνο για να φωτογραφίσει τους Ολυμπιακούς Αγώνες, ενώ το 1937 βρισκόταν στο Χεμελινγκεν - Αμβούργο για να μελετήσει μεθόδους έγχρωμης φωτογραφίας.



Lot. 6567..... Starting Price: 220 €

[Max Skladanowsky], "Projektion für Alle / Vortrag zu den Bildern Griechische Reisebilder von Korfu nach Athen / Projektions - Serie XXI", c.1900. Collection of 24 numbered magic lantern positive glass photographs depicting views and panoramas from Athens, Falere, Megara, Patra, Corfu. In original case (25x9x9cm), accompanied by 12 paged brochure with description of photographs in German. "Projektion für Alle" was the company of the German inventor and early filmmaker Max Skladanowsky.

Συλλογή 24 αριθμημένων γυάλινων θετικών φωτογραφιών διαστ. 8.5x8.5cm, όλες τοποθετημένες σε θήκη της έκδοσης, συνοδευόμενες από συνοδευτικό 12σέλιδο έντυπο με περιγραφές των φωτογραφιών στα Γερμανικά. Πανοράματα και όψεις αρχιτεκτονικής και καθημερινής ζωής από την Αθήνα, Φάληρο, Μέγαρα, Πάτρα, Κέρκυρα. Η εταιρία "Projektion für Alle" είχε ιδρυθεί από τον Γερμανό εφευρέτη και πρώιμο σκηνοθέτη κινηματογράφου Max Skladanowsky.



Lot. 6568..... Starting Price: 90 €

SOUVENIR OF ALEXANDRIA - Album with 36 lithographic prints. No: 984. Prep. and edited by THE CAIRO POSTCARD TRUST, Cairo, c.1900. Original decorated covers. 8vo. 36 b/w prints of Alexandria, Egypt, in a fold-out format (dim.: 9x14cm.), encased in olive green and gold illustrated and decorated paper-covered boards. Views of the harbour, the Mohamed Aly Square, the Lighthouse, the Garden of Column of Khartoum, markets, streets, local people etc. Fine condition.



Lot. 6569..... Starting Price: 100 €

ALBUM SOUVENIR - JERUSALEM PALESTINE, Edition De Simini Jerusalem, c.1910. Original decorated album, in landscape 8vo, with 48 coloured lithographs mainly of Christian sites. Soft paper covers in good condition (slight edge wear). The 48 prints are in good clean condition. Text of left pages in four languages (English, French, Italian and Spanish). Views of the Jaffa, Jerusalem & Palestine, Mount Zion, great religious monuments and other cities and sites of the region (Bethlehem, Hebron, Caifa, Nazareth etc.).



Lot. 6570..... **Starting Price: 100 €**

JERUSALEM - BLUMEN DES HEILIGEN LANDE / FLOWERS OF THE HOLY LAND / FLEURS DE LA TERRE SAINTE, Photo Album - Herbarium [c.1900]. Wooden boards, wood carving on upper board (Temple Mount), "Jerusalem" painted on back; oblong, 17x10cm; No date - Rare volume with 12 pp. of dried flowers with silk paper protection on right side and silver printed images (13x9cm.) of Israel on left side (Jerusalem, Jaffa Gate, Rock Moria, Bethleem etc.). Published in four languages (English-German-French-Russian). Good condition of wooden cover, rubbed cloth spine, detached inside; photos and dried flowers in fine condition, no damage or lack. Rare album of great originality, unusual.



Lot. 6571..... **Starting Price: 100 €**

Souvenir of Mount Athos. Early 20th century. Album of views of the monasteries and skits of Saint Mont Athos. Landscape 8o, s. d. [3] leaflets of text, 30 leaflets of illustrations in collotype. Text and captions are in Russian, Greek and French. Green Illustrated Editor Cover. Medium external wear, mainly at the extremities and the lower left corner of back cover. Very good condition inside.



Lot. 6572..... **Starting Price: 700 €**

Italo-Turkish War / Tripolitanian War / Libyan War, 1911-1912. Collection of **180 postcards** (most silver-printed photo-cards) depicting the Italian army in Libya, as well as scenes of everyday life in places of Libya during 1911 - 1912. Some of the places depicted: Tripoli, Bengasi, Derna, Ain Zana. Also 20 postcards depicting warships in sea, many damaged after naval operations. All photos placed in period album, hardcovers with floral decorations. Few sheets detached, all photos in excellent condition. Scarce collection.



Lot. 6573.....Starting Price: 80 €

Family photographic album of a Greek family in Romania (Botosani), 1915-1945. Dim. 30x20cm, contains 40 B/W photographs, some of them silver-printed. The photographs dim. from 7x10.5cm to 9x14cm and are attached on both sides of 14 thick cartons. Handwritten titles and captions for every photograph in Romanian. Οικογενειακό φωτογραφικό άλμπουμ (30x20εκ) ελληνικής οικογένειας στη Ρουμανία, που περιλαμβάνει 40 φωτογραφίες διαστάσεων από 7x10.5εκ έως 9x14εκ). Οι φωτογραφίες είναι επικολλημένες στις δύο όψεις 14 χαρτονιών, ενώ υπάρχουν χειρόγραφοι τίτλοι ενοτήτων καθώς και λεζάντες για κάθε φωτογραφία. Χειροποίητο δέσιμο εποχής, χοντροχάρτονα εξώφυλλα, μικρή φθορά. Το πίσω κάλυμμα φέρει επένδυση κόκκινου υφάσματος, ενώ το εμπροσθόφυλλο δέρμα διακοσμημένο. Φωτογραφίες σε εξαιρετική κατάσταση.



Lot. 6574.....Starting Price: 60 €

[ΑΓΙΟΝ ΟΡΟΣ – Φωτογραφικό άλμπουμ] Views (lithographic prints) of Mount Athos, Romanian edition (Album Cu Vederi Ale Sfântului MUNTE ATHOS), 1941. Landscape 80, without page numbering. Text and captions in Romanian. Missing covers, scatter browning, otherwise nice copy.



Lot. 6575.....Starting Price: 60 €

Photographic album of SALZBURG (Salzachstadt Laufen), Austria, 1949. 15 silver printed photos, dim. 12x18cm. Views of the city's public architecture, landscapes and people – Souvenir book with major's signature, 16/8/1949. Square octavo, cloth binding, photos attached on thick quality paper sheets. Good condition.



Lot. 6576.....Starting Price: 30 €

DRESDEN - Eine sozialistische Großstadt / 10 Original Fotovergrößerungen- DLB Foto Dresden, 1966. Photographic album – souvenir from Dresden, with 10 original photo enlargements (dim.: 24x18cm), mounted on thick cartons (dim.: 30x24cm).



Lot. 6577.....Starting Price: 50 €

Αθήνα π.1905. Συλλογή 7 γυάλινων στερεοσκοπικών φωτογραφιών διαστ. 13x6cm. Athens c.1905. Collection of 7 glass stereo-photographs dim.13x6cm each.

~~~~~ Στερεοσκοπικά / Stereoscopic Images ~~~~~



Lot. 6578.....Starting Price: 25 €
Αθήνα/ Athens, 1910. 1 plate glass stereo image, 60x130mm, with handwritten title, depicting the Academy of Athens.





Lot. 6579.....Starting Price: 30 €
Μέγαρα/ Megara, 1910. 1 plate glass stereo image, 60x130mm, with handwritten title, depicting an impressive panorama of the city.



Lot. 6580.....Starting Price: 20 €
Σύρος/ Syros, 1910. 1 plate glass stereo image, 60x130mm, with handwritten title.



Lot. 6581.....Starting Price: 40 €
Μετέωρα/ Meteora, 1910. 1 plate glass stereo image, 60x130mm, with handwritten title, depicting some evzones walking up the mountains.



Lot. 6582.....Starting Price: 200 €
Constantinople c.1905. Collection of 14 scarce private glass stereo-photographs dim.13x6cm each.



Lot. 6583..... Starting Price: 120 €

Κωνσταντινούπολη/ Constantinople, 1905. 10 plates glass stereo images, 60x130mm, with handwritten titles, depicting some impressive panoramic views of the city along with famous landmarks such as Hagia Sophia, Sultan Ahmed Mosque (The Blue Mosque) and Rustem Pasa Mosque.



Lot. 6584..... Starting Price: 180 €

BURSA (Προύσα) c.1905. Collection of 13 scarce private glass stereo-photographs dim.13x6cm each.



Lot. 6585..... Starting Price: 50 €

Κωνσταντινούπολη/ Constantinople/ Scutari, 1910. 2 plates glass stereo image, 60x130mm, with handwritten titles, depicting views of the municipality.



Lot. 6586.....Starting Price: 70 €

Κικλίσ/ Kilkis, c. 1915. 3 plates glass stereo images, 45x107mm, with titles, numbers and dates in negative.



Lot. 6587.....Starting Price: 20 €

Μακεδονία/ Macedonia, 1917. 1 plate glass stereo image, 45x107mm, with handwritten title and date.



Lot. 6588.....Starting Price: 25 €

Φλώρινα/ Florina, 1915. 1 plate glass stereo image, 45x107mm, with title and number in negative.



Lot. 6589.....Starting Price: 30 €

Λίμνος/ Μούδρος/ Lemnos/ Moudros, 1915. 1 plate glass stereo image, 45x107mm, with title in negative.



Lot. 6590.....Starting Price: 30 €

Έδεσσα/ Βοδενά/ Bodena/ Edessa, 1915. 1 plate glass stereo image, 45x107mm, with title and numbers in negative.



Lot. 6591.....Starting Price: 15 €

Μακεδονία/ Αξιός/ Axios/ Vardar river, 1915. 1 plate glass stereo image, 45x107mm, with title and numbers in negative.



Lot. 6592.....Starting Price: 30 €

Γουμένισσα/ Gumendge, 1915. 1 plate glass stereo image, 45x107mm, with title in negative.



Lot. 6593.....Starting Price: 25 €

Στρώμιτσα/ Strumitza, 1915. 1 plate glass stereo image, 45x107mm, with title in negative.



Lot. 6594..... **Starting Price: 40 €**
 Monastir/ Today's Bitola, 1915. 2 plates glass stereo images, 45x107mm, with titles and numbers in negative.



Lot. 6595..... **Starting Price: 25 €**
 Θεσσαλονίκη/ Thessaloniki, 1915. 1 plate glass stereo image, 45x107mm, with title and number in negative, depicting Zeitenlik, the Allied military cemetery and WWI memorial park in Thessaloniki, which is the largest military cemetery in Greece.



Lot. 6596..... **Starting Price: 25 €**
 Κυλκίς/ Kilkis/ Fanos/ Φανός/ Mayadag village, 1915. 1 plate glass stereo image, 45x107mm, with title in negative.



Lot. 6597..... **Starting Price: 25 €**
 Σκύδρα/ Vertekop, 1915. 1 plate glass stereo image, 45x107mm, with title and numbers in negative.



Lot. 6598..... **Starting Price: 40 €**
 Σμύρνη/ Smyrne/ Smyrna, 1935. 2 plates glass stereo images, 45x107mm, with handwritten titles.



Lot. 6599..... **Starting Price: 30 €**
 Κωνσταντινούπολη/ Constantinople, 1935. 2 plates glass stereo images, 45x107mm, with handwritten titles, depicting Bosphore and Hagia Sophia.

Χονδροχάρτονες / CDV & Cabinet



Lot. 6600.....Starting Price: 55 €
Κλειτετέχνης Εμμανουήλ, π.1865.
Σπάνια χονδροχάρτωνα φωτογραφία (αλμπουμίνια) οικογένειας νησιωτών από τον Σκυριανό φωτογράφο με δράση στην Αγία Πετρούπολη της Ρωσίας. Διαστ. 11x15εκ με πληροφορίες φωτογράφου επικολημένες στην πίσω όψη.



Lot. 6601.....Starting Price: 30 €
Χρυσοφός Ιωάννης Δ. - **Ερμούπολη** - **Σύρος**. Σπάνια χονδροχάρτωνα φωτογραφία (αλμπουμίνια) π.1870, από τον Ι. Χρυσοφό που δραστηριοποιούνταν στη Σύρο στα μέσα με τέλη του 19ου. Διαστ. 6x11εκ σε passe-partout του φωτογράφου.



Lot. 6602.....Starting Price: 50 €
Zilpochyant Antoine, c.1870. Rare photograph (albumen) of a couple, on photographer's passe-partout. The Armenian photographer Antoine Zilpochyant was one of the first assistants of the Abdullah Frères. He worked as a photographer specialized in portraiture, in Constantinople & Smyrna during the 1860s and the 1870s.



Lot. 6603.....Starting Price: 40 €
Αδελφοί Ρωμαΐδη - **Πάτρα**, 1873-1876. **Σπάνια** χονδροχάρτωνα φωτογραφία (αλμπουμίνια), από τη σύντομη χρονική περίοδο (1873-1876) που οι αδελφοί Ρωμαΐδη δραστηριοποιούνταν στην Πάτρα.. Διαστ. 11x16εκ σε passe-partout των φωτογράφων.



Lot. 6604.....Starting Price: 20 €
Μωραΐτης ΓΕΩΡΓΙΟΣ/ Moraites G. - **Athens**, c.1875. Χονδροχάρτωνα φωτογραφία μικρού αγοριού με παραδοσιακή φορεσιά, στούντιο φωτογράφιση. Διαστ. 11x16,5εκ σε passe-partout του φωτογράφου.



Lot. 6605.....Starting Price: 25 €
Μωραΐτης Π. / Moraites P. - **Athens**, 1879-1880. Χονδροχάρτωνα φωτογραφία (αλμπουμίνια) κοπέλας με **αρχαιοελληνική ενδυμασία**, στούντιο φωτογράφιση με την **Ακρόπολη** στο φόντο. Διαστ. 11x17εκ σε passe-partout του φωτογράφου.



Lot. 6606.....Starting Price: 30 €
Θερμογιάννης & ΣΑ - **Πειραιάς**. Χονδροχάρτωνα φωτογραφία π.1885. Στούντιο φωτογράφιση δύο ανδρών με το σκηνικό να συντίθεται από μια βάρκα και θαλασσινό τοπίο. Διαστ. 11x16,5εκ σε passe-partout του φωτογράφου.



Lot. 6607.....Starting Price: 15 €
Αδελφοί Ρωμαΐδη - **Αθήνα**, π.1880. Χονδροχάρτωνα φωτογραφία (αλμπουμίνια). Διαστ. 11x16εκ σε passe-partout των φωτογράφων.



Lot. 6608.....Starting Price: 35 €

Ι. Καθαρός, σπάνια χονδροχάρτνη φωτογραφία 1880. Όνομα του φωτογράφου στο αρνητικό. Χειρόγραφο κείμενο πίσω με χρονολογία 1880. Ο Ι. Καθαρός αναφέρεται ως περιοδεύων φωτογράφος με δράση από το 1878-1885. Παρέδιδε επίσης μαθήματα κιθάρας (ευχαριστούμε τον Α. Ξανθάκη για την τεκμηρίωση αυτής της φωτογραφίας).



Lot. 6609.....Starting Price: 30 €

Καρκανιάς Σ., Φωτογράφος - Καρδίτσα / Θεσσαλονίκη. 3 φωτογραφίες σε passe-partout του φωτογράφου από Καρδίτσα (2) π.1890, και από Θεσσαλονίκη (1) 1913.



Lot. 6610.....Starting Price: 80 €

Γαζιάδης Αναστάσιος - Πειραιάς / Gaziades - Pirée. Συλλογή τεσσάρων (4) χονδροχάρτνων φωτογραφιών π.1890-1905 του γνωστού φωτογράφου του Πειραιά. Όλα σε **διαφορετικά passe-partout** του φωτογράφου.



Lot. 6611.....Starting Price: 15 €

Δαφνόπουλος Γεράσιμος - Χαλκίδα. Χονδροχάρτνη φωτογραφία π.1895 δύο αγοριών, στούντιο φωτογράφιση. Διαστ. 11x16,5εκ σε passe-partout του φωτογράφου.



Lot. 6612.....Starting Price: 15 €

Δαφνόπουλος Γεράσιμος - Χαλκίδα. Χονδροχάρτνη φωτογραφία γυναίκας π.1895 με φορεσιά, στούντιο φωτογράφιση. Διαστ. 11x16,5εκ σε passe-partout του φωτογράφου.



Lot. 6613.....Starting Price: 30 €

Μπίρκος Νικόλαος - «Φωτογραφείον ο Παρθενών» - Αθήνα. π.1895, από το διάστημα της δραστηριοποίησης φωτογράφου Ν. Μπίρκου στην Αθήνα. Θαυμάσιο πορτραίτο παιδιών. Διαστ. 10,5x16,5εκ σε passe-partout του φωτογράφου.



Lot. 6614.....Starting Price: 30 €

Μπίρκος Νικόλαος - «Φωτογραφείον ο Παρθενών» - Αθήνα. π.1895, από το διάστημα της δραστηριοποίησης φωτογράφου Ν. Μπίρκου στην Αθήνα. **Θαυμάσιο πορτραίτο** γυναίκας, δείγμα της ιδιάζουσας καλλιτεχνικής φύσης του φωτογράφου. Διαστ. 10,5x16,5εκ.



Lot. 6615.....Starting Price: 40 €
 Πανταζόπουλος Ν. Αθήνα -
 Σμύρνη / Pantazopoulos N. Athenes
 - Smyrne. Συλλογή τεσσάρων (3)
 χονδροχάρτων φωτογραφιών
 π.1895 σε διαφορετικά passe-par-
 tout



Lot. 6616.....Starting Price: 15 €
 Κάβρας Αθήνα. Χονδροχάρτωνα
 φωτογραφία π.1900, στούντιο
 φωτογράφιση. 11x16,5εκ



Lot. 6617.....Starting Price: 15 €
 Μητρόπουλος - Τρίπολις.
 Χονδροχάρτωνα φωτογραφία π.1900.
 Διαστ. 11x17εκ σε passe-partout του
 φωτογράφου.



Lot. 6618.....Starting Price: 20 €
 Μ. Οικονόμου - Κοππακάκης -
 Αθήνα. π.1910, εξαιρετικό πορταίτο
 νεαρής κοπέλας, 13,5x19εκ



Lot. 6619.....Starting Price: 150 €
 ΑΝΑΤΟΛΙΚΗ ΘΡΑΚΗ - 40 Εκκλησιές / EAST THRACE - Kirkclareli, 1912. Χοντροχάρτωνα
 φωτογραφία από κατασκευή σιδηροδρομικής γραμμής στις 40 Εκκλησιές της Αν.
 Θράκης, με τη σφραγίδα του φωτογραφικού στούντιο στο κάτω περιθώριο. Διαστ.
 10x14.5εκ. / Cabinet photo, constructing train lines at Kirkclareli, East Thrace, dim.
 10x14.5cm, on a passe-partout with nice photographic studio sign on verso.



Lot. 6620.....Starting Price: 20 €
 Καρακανιάς Σ., Φωτογράφος
 - Θεσσαλονίκη. Φωτογραφία
 στρατιώτη των Βαλκανικών πολέμων,
 με χειρόγραφο κείμενο στην πίσω
 όψη και ημερομηνία 1913.



Lot. 6621.....Starting Price: 20 €
 ΜΠΟΥΚΑΣ Γεώργιος, Πορταίτο
 γυναίκας με ανάγλυφη σφραγίδα
 φωτογράφου στο κάτω μέρος,
 20.5x28εκ.



Lot. 6622.....Starting Price: 40 €
 Nelly's (Έλλη Σουγιουλτζόγλου-
 Σεραϊδάρη), αστή, 23x17εκ., ανάγλυφη
 σφραγίδα φωτογράφου εμπρός και
 σφραγίδα με μελάνη στην πίσω όψη.

~~~~ Φωτογραφίες Αθήνας / Photos of Athens ~~~~



Lot. 6623.....**Starting Price: 100 €**
 BONFILS Felix, Θέατρο του Διονύσου – Αθήνα / Theatre of Dionysos (Bacchus) - Athens, c.1870. Albumen photo 28x22cm pasted on carton. View from the southern slope of the acropolis - part of the orchestra and the front officials' seats. Handwritten signature and numbered (Bonfils 298) on lower left corner. Slight tear at the upper middle side and crease at the lower right corner of carton, does not affect the photograph that is in excellent condition.



Lot. 6624.....**Starting Price: 40 €**
 Μωραΐτης Π., Παρθενώνας π. 1870. Moraites P. Parthenon - Athens c.1870. Πρώιμη αλμπουμίνια 35x19cm με αρίθμηση "32" στην πλάκα.



Lot. 6625.....**Starting Price: 65 €**
 Athens c.1870. Αθήνα, οι Στύλοι του Ολυπιού Διός με την Πλάκα και τον Παρθενώνα στο βάθος. Αλμπουμίνια π.1870 άγνωστου φωτογράφου 27x20cm, επικολλημένη σε χαρτόνι με χειρόγραφο τίτλο "Vue des colonnes de Jupiter et de l'Acropole".



Lot. 6626.....**Starting Price: 90 €**
 [Possible phot. MORAITES – πιθανόν φωτ. ΜΩΡΑΪΤΗΣ] ΘΗΣΕΙΟ – ΑΚΡΟΠΟΛΗ / Temple of Hephaestus or Theseion - Acropolis, Athens, c.1870. Albumen photograph 34x26cm. Minor creases. Otherwise excellent condition.



Lot. 6627.....**Starting Price: 35 €**
 Κεραμεικός π. 1875. Αλμπουμίνια 26,5 x 22 εκ. Albumen photo 26.5x22cm c.1875, depicting Kerameikos antiquities.



Lot. 6628.....**Starting Price: 70 €**

Δημητρίου Κωνσταντίνος, Αθήνα π.1880. Δύο φωτογραφίες (αλμπουμίνες) μεγάλων διαστάσεων 25,5x19εκ (έκαστη), επικολλημένες σε ένα χαρτόνι. Στύλοι του Ολυμπίου Διός και **άποψη της πόλης από τον λόφο του Άρειου Πάγου**. Τίτλοι στα γαλλικά και υπογραφή (στη μία φωτογρ.) στο αρνητικό.



Lot. 6629.....**Starting Price: 35 €**

Alois Beer, Athens - Acropolis, c.1880. Albumen print on photographer's passe-partout, printed number & title. Overall dim.16.5x11cm.



Lot. 6630.....**Starting Price: 40 €**

Ακαδημία Αθηνών - Academy of Athens c.1880. Albumen photograph 27x19.5cm



Lot. 6631.....**Starting Price: 70 €**

Athens, Tower of the Winds & Roman Agora, c.1880. Αθήνα, Πύργος των Ανέμων - Ρωμαϊκή Αγορά, π.1880. Αλμπουμίνια μεγάλων διαστάσεων 27x20cm, επικολλημένη σε χαρτόνι με χειρόγραφο τίτλο στο άνω περιθώριο.



Lot. 6632.....**Starting Price: 140 €**

Borri B.: Two photos attached in one period carton (previous part of a detached album of photos from the late 19th century), one photo of Piraeus port and one other of Athens city showing the Lycabettus monument, its surrounding then houses and Lycabettus hill at the background. Both 26x21cm, clear and sharp, fine condition. Numbers on photos, French titles in the cartoon. The fine view of Piraeus, dated around 1888 from the existing buildings, is impressive and scarce.



Lot. 6633.....**Starting Price: 100 €**

Borri B. ΠΕΙΡΑΙΑΣ / PIRAEUS, c.1890. Αλμπουμίνα, πανοραμική άποψη του λιμανιού του Πειραιά / albumen photo, panoramic view of Piraeus, dim. 25.5x21cm. Attached on thick carton (passe-partout). Total dim. 40x32cm.



Lot. 6635.....**Starting Price: 60 €**

Athens - c.1890. Albumen photo of the city from Acropolis. Αλμπουμίνα 26.8 x 20.2cm, άποψη της Αθήνας με την πλατεία Συντάγματος (διακρίνεται η Βουλή, Παλαιά Ανάκτορα, ο Λυκαβηττός).



Lot. 6637.....**Starting Price: 100 €**

Athens - Αθήνα, 1896. Collection of four (4) private photographs, scarce views of Athens taken by a visitor probably for the occasion of the Olympic Games. All photographs attached on thick cartons. Handwritten dated captions on reverse of each carton. Dim.18x13cm each.



Lot. 6634.....**Starting Price: 240 €**

Borri B.: A collection of four (4) photos of Athens by Bartholomeo Borri (1842-1924), each one measuring 26x21cm and attached in two period cartons. Numbers in two photos, pencil titles in French in the cartons. Includes two rare fine and historically important Panoramic captions of Athens, (one from Acropolis towards Lycabettus and the other one from around Solonos and Amerikis actual streets position towards Acropolis), one view of the byzantine church of Panagia Gorgoepikoos and the adjacent then houses and one view of Parthenon. From the existence of many buildings, as the Iliou Melathron and the non existence of others, these photos can be precisely dated between 1887 and 1891. Fine condition, sharp and clear. Some of the best panoramic photos of 19th century Athens.



Lot. 6636.....**Starting Price: 20 €**

Εκπαιδευτήρια Κ. Α. ΔΙΑΛΕΙΣΜΑ, Αθήνα, π.1890. Χοντροχάρτση φωτογραφία μαθητικής τάξης δημοτικού, διαστ. 17 x 11,5cm. / albumen cabinet photo, students and teachers of primary school "K. A. DIALISMA Institute" at Athens, attached on thick carton. Good condition.



Lot. 6638.....Starting Price: 50 €

Athens - Αθήνα 1934. 32 photographs attached on 3 cartons (part of album), scene of Athens in the 1930s.



Lot. 6639.....Starting Price: 85 €

Αθήνα, π. 1950. 5 αεροφωτογραφίες μεγάλου μεγέθους, 18x21 εκ., που απεικονίζουν την Αθήνα και την Επίδαυρο. Ασπρόμαυρες, σε πολύ καλή κατάσταση.

~~~~ Φωτογραφίες από Ελλάδα / Photos from Greece ~~~~



Lot. 6641.....Starting Price: 350 €

GAMLIEH J. - Αλμπουμίνια σε passé-partout, **τελετή περιτομής στη Θεσσαλονίκη**, π.1880. Διακριτικά φωτογράφου (J. Gamlieh - Photographie Salonique) στο κάτω τμήμα στα Γαλλικά - Λεζάντες στα Οθωμανικά. Διαστ. 35x28,5cm., συνολ. Διαστ. 46x40cm. Albumen photo, **circumcision ceremony in Thessaloniki, c.1880**. Fine condition.



Lot. 6642.....**Starting Price: 480 €**
[Θεσσαλονίκη - Κίνημα Νεοτούρκων / Salonika - Young Turk Revolution]. Unique photograph (33.5x26cm) attached on thick carton with handwritten caption in Ottoman Turkish. Depicting an amateur theatrical group performed the play "Vatan" in the theater of the White Tower during September 1908. This unique photograph was taken in front of the theater and it was offered on 4 October 1908 to Şefik Şükrü, a member of the Committee, that organized the performance.



Lot. 6643.....**Starting Price: 300 €**
[Α' Παγκόσμιος Πόλεμος - Ανατολικό Μέτωπο] WWI - Gen. I FRANCHET D'ESPÈREY, accompanied by Prince Alexander of Serbia, attending the parade of Allied troops in Thessaloniki, c.1918. Handwritten caption at down left corner. Enlarged photo, dim.: 60x49.5cm. Wooden frame and glass. Very good and RARE photo.



Lot. 6644.....**Starting Price: 100 €**
Greece, c.1900. Collection of 10 photographs attached on both sides of 2 thick cartons depicting scarce views of Thessaloniki / Θεσσαλονίκη (3), Mount Athos / Άγιο Όρος (1), Lemnos / Λήμνος (1), Thassos - Θάσος (1), Athens - Αθήνα (2), Mycenae - Μυκήνες (2). Various sizes, most 16x11cm.



Lot. 6645.....**Starting Price: 30 €**
ΑΝΔΡΑΣ ΜΕ ΠΟΔΗΛΑΤΟ, φωτογράφος Αριστ. Φιλίπουλος, Θεσσαλονίκη αρχές 20ου αιώνα, επικολλημένη σε χοντρό χαρτόνι με σχέδια. Σφραγίδα φωτογράφου.



Lot. 6646.....**Starting Price: 30 €**
Θεσσαλονίκη/ Thessaloniki, π. 1905. 2 φωτογραφίες (αργυροτυπίες) τύπου, μεγάλου μεγέθους 12x16 εκ., που αποτυπώνουν το λιμάνι της πόλης από διαφορετικές οπτικές, μια από τη θάλασσα και μια από τη στεριά. Με τυπωμένη περιγραφή στα Γερμανικά. 2 press photographs (silver- prints), of large dimensions 12x16 cm., depicting the city's port from two different views, one from the sea and one from the land. With printed description in German on reverse.



Lot. 6647.....**Starting Price: 30 €**

Θεσσαλονίκη/ Thessaloniki, 1912- 1913. 4 αποκόμματα διαφόρων διαστάσεων 15,5x24,5 εκ. έως 7,5x16 εκ., από τσέχικο περιοδικό, που απεικονίζουν την πόλη της Θεσσαλονίκης, το λιμάνι, τον λευκό πύργο με τα τείχη του, την αψίδα του Γαλερίου και άλλα κατά την περίοδο των Βαλκανικών πολέμων. Με επεξηγήσεις εικόνων στα Τσέχικα. Σε άριστη κατάσταση.



Lot. 6648.....**Starting Price: 55 €**

Θεσσαλονίκη/ Thessaloniki, 1916. 4 φωτοκάρτες 9x14 εκ., η κάθε μια από τις οποίες απεικονίζει 4 φωτογραφίες (αργυροτυπίες), μαρτυρίες από την καθημερινή ζωή στην πόλη. Διακρίνονται ο Λευκός Πύργος, και το αερόστατο Ζέπελιν. Τυπωμένο στο πίσω μέρος: «R Guilleminot Boespflug et Cie, Paris».



Lot. 6649.....**Starting Price: 45 €**

[Κέρκυρα - Corfu] Borri B (Phot.), "Paliocastrizza - Corfu", c.1880. Scarce albumen photograph 27.7 x 21cm. Παλαιοκαστρίτσα - Κέρκυρα, αλμπουμίνα π.1880.



Lot. 6650.....**Starting Price: 70 €**

ΕΛΕΥΣΙΝΑ - ELEUSIS c.1880. Albumen photograph of the Archaeological Site of Eleusis, numbered "2" in negative. Photo dim.26.5 x 20.5cm.



Lot. 6651.....**Starting Price: 80 €**

Argos / Άργος π.1880. Αλμπουμίνα 26.5 x 20.3 cm επικολημμένη σε χαρτόνι.



Lot. 6652.....**Starting Price: 30 €**

Σπάρτια πρώτη π.1860 φωτογραφία (αλμπουμίνα) οικογένειας νησιωτών, επικολημμένης σε χαρτόνι. Διαστ. 8x10εκ με χειρόγραφο κείμενο στην πίσω όψη.



Lot. 6653.....Starting Price: 30 €

Δελιγιάννης Θεόδωρος. Αλμπουμίνια π.1890 του φωτογράφου της Πάτρας, Ν. Μπίρκου, που αποτυπώνει τον έλληνα πολιτικό και πρωθυπουργό της Ελλάδας Θ. Δελιγιάννη.



Lot. 6654.....Starting Price: 50 €

Greek girl in traditional costume, c.1880. Κοπέλα με παραδοσιακή φορεσιά, π.1880. Φωτογραφία, τύπωμα κολλοδίου, διαστ. 22x28.5cm.



Lot. 6655.....Starting Price: 30 €

ΜΑΚΕΔΟΝΟΜΑΧΟΣ, φωτογράφος Αριστ. Φιλόπουλος, Θεσσαλονίκη αρχές 20ου αιώνα, επικολημένη σε χοντρό χαρτόνι, σφραγίδα φωτογράφου.



Lot. 6656.....Starting Price: 40 €

ΠΑΠΑΜΗΤΡΟΣ ΦΩΚΙΩΝ (φωτογραφείο "Το Πάνθεον", Αθήνα), **Α' Σχολαρχείο Πειραιά**, ανάμνηση σχολικών αγώνων 1904, 23x30 εκ, επικολημένη σε χοντρό χαρτόνι.



Lot. 6657.....Starting Price: 70 €

Εύζωνες της Ανακτορικής Φρουράς, π.1900. Φωτογραφία (αλμπουμίνια) διαστ. 23x17εκ. Δυσδιάκριτη σφραγίδα πίσω.



Lot. 6658.....Starting Price: 45 €

ΒΕΝΙΖΕΛΟΣ- ΔΑΓΚΛΗΣ- ΚΟΥΝΤΟΥΡΙΩΤΗΣ, φωτογραφία 11x15 εκ. Ο γάλλος στρατηγός Regnault υποδέχεται την τριανδρία στο συμμαχικό αρχηγείο. Η συγκεκριμένη φωτογραφία δημοσιεύθηκε από τον Βακά στο έργο του "Ο Ελευθέριος Βενιζέλος, πολεμικός ηγέτης. Ιστορικά σελίδες από την δημιουργία της Μεγάλης Ελλάδος, 1910- 1920", Αθήνα, 1949.



Lot. 6659.....Starting Price: 70 €

Ο Βασιλιάς Κωνσταντίνος Α συνομιλεί με το Δημ. Γούναρη, π.1915. Φωτογραφία διαστ. 40 X 30cm., σε πολύ καλή κατάσταση. Σε κορνίζα εποχής και τζάμι.



Lot. 6660.....Starting Price: 50 €

Ομάδα ανδρών και γυναικών **Ποντιακής καταγωγής** φωτογραφίζονται σε εξωτερικό χώρο. Σπάνια ιδιωτική φωτοκάρτα π.1915.



Lot. 6662.....Starting Price: 20 €

BENIZELOS **ΕΛΕΥΘΕΡΙΟΣ**, φωτογραφία 10x18 εκ. του Δημητρίου Γιαγκόγλου (1886- 1941). Εορτασμός από τα 100 χρόνια της ελληνικής ανεξαρτησίας, 1830-1930. Η κυβέρνηση Βενιζέλου παρακολουθεί την παρέλαση της 25ης Μαρτίου 1930. Η συγκεκριμένη φωτογραφία δημοσιεύθηκε από τον Βακά στο έργο του "Ο Ελευθέριος Βενιζέλος, πολεμικός ηγέτης. Ιστορικά σελίδες από την δημιουργίαν της Μεγάλης Ελλάδος, 1910- 1920", Αθήνα, 1949.



Lot. 6663.....Starting Price: 20 €

"Governor John Metaxas with members of the government and military officers, all in official dress, in front of the Cathedral" b/w real photo, 24 x 18 cm. Press photographer: Dem. Yangoglou, Athens. VF.



Lot. 6665.....Starting Price: 30 €

"Governor John Metaxas with the Prime Minister of Turkey Celal Bayar and the Minister of Foreign Affairs Tefvik Rustu Aras, inspect the Evzones battalion (25-30/4 1938)" 24 x 18 cm. Press photogr.: Megalokonomou, Athens.



Lot. 6666.....Starting Price: 20 €

Two (2) b/w photographs, 18x24 cm., showing the President of the Greek Government Ioannis Metaxas with officials and other people. Press photo reporter "Sp. G. Chalkides", Athens. Have small faults.



Lot. 6661.....Starting Price: 50 €

Άνδρες **Ποντιακής καταγωγής** φωτογραφίζονται ντυμένοι με τις τυπικές τους φορεσιές μπροστά από τις **Καρυάτιδες** στον Παρθενώνα, π.1920. Σπάνια φωτοκάρτα.



Lot. 6664.....Starting Price: 150 €

Kos / Κως, c.1930. Collection of five (5) rare aerial photographs taken from Italian aircrafts, with cachet "COMANDO STORMO MISTO EGEO V. - LERO".



Lot. 6667.....Starting Price: 25 €

Κηδεία Ελευθερίου Βενιζέλου στα Χανιά, 27 Μαρτίου 1936. Φωτογραφία 18x24 εκ. των φωτορεπόρτερ Ιωάννη Νισυρίου- Σπύρου Αλεξίου.



Lot. 6668.....Starting Price: 10 €

"ΑΠΑΙΣΙΑ ΠΡΑΓΜΑΤΙΚΟΤΗΣ" & " Η ΚΕΦΑΛΗ ΕΘΕΩΡΗΘΗ ΠΕΡΙΤΤΗ" 2 ασπρόμαυρες φωτογρ. αναπαραγωγή από "Φωτογρ. Αμερ. Ερυθ. Σταυρού" 21x13cm.



Lot. 6669.....Starting Price: 50 €

ΠΑΠΑΓΟΣ ΑΛΕΞΑΝΔΡΟΣ, αρχιστράτηγος και μετέπειτα Πρωθυπουργός, δύο φωτογραφίες. Πορτραίτο, 28x22 εκ. Φωτογράφος GEO. BOUCAS, Αθήνα, 20 Οκτωβρίου 1938, σφραγίδα φωτογράφου και υπογραφή Παπάγου. "Ο Παπάγος στο γερμανικό στρατόπεδο συγκέντρωσης Oranienburg, Μάρτης 1944, 8,5x12,5 εκ. φέρει σφραγίδα φωτογραφείου και ιδιόχειρη σημείωση του Παπάγου.



Lot. 6670.....Starting Price: 50 €

ΜΕΘΑΝΑ ΑΤΤΙΚΗΣ / ΜΕΤΗΑΝΑ, ΑΤΤΙΚΑ, όψη της παραλίας Μεθάνων, π.1940. Ασπρόμαυρη φωτογραφία, διαστ. 23 x 18 cm. Σφραγίδα φωτογράφου στην πίσω όψη "Σπύρος Μελετζής" / view of Methana port, Athens.



Lot. 6671.....Starting Price: 15 €

ΣΥΜΗ / SYMI, c.1950. Ασπρόμαυρη φωτογραφία του λιμανιού – B/W view of port. Σφραγίδα του φωτογράφου Αντ. Φ. Πάχου («Φώτο-Ραντάρ») στην πίσω όψη. Διαστ.: 25,5x10cm.



Lot. 6672.....Starting Price: 20 €

ΚΑΡΑΜΑΝΛΗΣ Κ. - Σέρρες / KARAMANLIS K. - Serres, προεκλογική συγκέντρωση Κ. Καραμανλή στο Γάζωρο Σερρών, 1954. Ασπρόμαυρη φωτογραφία, διαστ. 22 x 15 cm. Σφραγίδα φωτογράφου στην πίσω όψη "ΦΩΤΟΡΕΠΟΡΤΑΖ ΤΡΙΒΥΖΑΚΗ"



Lot. 6673.....Starting Price: 20 €

ΚΟΖΑΝΗ / KOZANI, εγκαίνια του νέου σιδηροδρομικού σταθμού Κοζάνης, παρουσία μελών της κυβέρνησης και άλλων επίσημων προσκεκλημένων και κατοίκων, 30/1/1955. Ασπρόμαυρη φωτογραφία, διαστ. 24 x 18 cm. Σφραγίδα "Πρακτορείον Ηνωμένων Φωτορεπόρτερ"



Lot. 6674.....Starting Price: 15 €

ECONOMIDES ANT. / ΟΙΚΟΝΟΜΙΔΗΣ ANT., νεαρός μοναχός στο Άγ. Όρος, c.1960. Ασπρόμαυρη φωτογραφία, διαστ. 18x13cm., με σφραγίδα "Copyright reserved Ant. Economides" / young monk at Mount Athos, B/W photo. VF.



Lot. 6675.....**Starting Price: 50 €**
ΘΕΣΣΑΛΟΝΙΚΗ – ΚΑΥΤΑΤΖΟΓΛΕΙΟ ΣΤΑΔΙΟ / THESSALONIKI – KAFTATZOGLEIO STADIUM, 31/10/1960. Ασπρόμαυρη φωτογραφία - πανοραμική άποψη του νεόδμητου σταδίου, λίγο μετά την επίσημη εγκαινίαση του. Διαστ. 46,5x25cm. Εξαιρετική κατάσταση.



Lot. 6676.....**Starting Price: 50 €**
ΚΥΡΙΑΚΙΔΗΣ Γιάννης, Θεσσαλονίκη & Διεθνής έκθεση Θεσσαλονίκης π.1970. Συλλογή 7 φωτογραφιών 24x18εκ (μία 18x16εκ), με σφραγίδα φωτογράφου και χειρόγραφες περιγραφές στα Γαλλικά.

Photos from other Countries




Lot. 6677.....**Starting Price: 80 €**
Κωνσταντινούπολη/ Constantinople, "Panorama Mosque", 1870. Albumen print 27x22cm, attached on thick carton, light spotting on top margin.



Lot. 6678.....**Starting Price: 30 €**
Oriental woman, 1870. Albumen print 14x10cm, spotting throughout.



Lot. 6679.....**Starting Price: 70 €**
Σμύρνη/ Smyrne/ Smyrna, photographer **Rubellin**, 1870. Albumen print 20x25cm, agitated plate, with handwritten informal title and printer's cachet on reverse.



Lot. 6680.....**Starting Price: 80 €**
 Κωνσταντινούπολη/ Constantinople, "Interieur de S. Sophie", photographer **Sebah**, numbered 83, 1870. Albumen print 35x26cm, attached on thick carton, with title and photographer's name in negative.



Lot. 6681.....**Starting Price: 50 €**
 Βόσπορος/ Bosphore, 1880. Albumen print 20,5x28cm, light deterioration.



Lot. 6682.....**Starting Price: 50 €**
 Κωνσταντινούπολη/ Constantinople, "Tombeaux des Sultans Mahmoud et Abdul", photographer **G. Berggren**, numbered 225, 1880. Albumen print 21x28cm, with title and photographer's name in negative.



Lot. 6683.....**Starting Price: 40 €**
 Βόσπορος/ Bosphore, "Vue du Bosphore", photographer **Abdullah Freres**, numbered 502, 1880. Albumen print 20x25cm, attached on thick carton, with title and photographer's name in negative, light spotting throughout, traces of cachet on lower margin.



Lot. 6684.....**Starting Price: 20 €**
 ΚΩΝΣΤΑΝΤΙΝΟΥΠΟΛΗ / CONSTANTINOPLE, c.1890. Albumen cabinet photo, well dressed women standing at small port, signs of hand colouring. Attached on carton. Photo size: 17x12cm. Fine condition.



Lot. 6685.....**Starting Price: 70 €**
 Κωνσταντινούπολη/ Constantinople, "Galata bridge", numbered 702, 1890. Albumen print 19x25cm, with number in negative, minus tear on top margin.



Lot. 6686.....**Starting Price: 70 €**

Κωνσταντινούπολη/ Constantinople, photographer **H.B. Tate**, 1904. 5 15x9cm b/w gelatin developed-out photographic prints, depicting famous landmarks of the city with mildly teared and creased margins.



Lot. 6687.....**Starting Price: 80 €**

Σμύρνη/ Smyrne/ Smyrna, c.1905. 4 silverprints, 6x8cm, attached on thick cartons, depicting scenes of everyday life, with handwritten informal titles on each.



Lot. 6688.....**Starting Price: 50 €**

ΚΩΝΣΤΑΝΤΙΝΟΥΠΟΛΗ/CONSTANTINOPLE/ISTANBUL, c.1890. "Lehnert & Landrock. Panoramic view of Constantinople from Eyüp Sultan Mosque. N.201". Silver printed photo 18x13cm. Very good condition.



Lot. 6689.....**Starting Price: 35 €**

ΚΩΝΣΤΑΝΤΙΝΟΥΠΟΛΗ / CONSTANTINOPLE, c.1920. Entrance of the Palace of Dolma Bahce, b/w real photo, dim. 27x21cm. Attached on carton. Very good condition.

For additional and more detailed images, visit the online auction catalogue at:
www.karamitsos.com

“ΚΑΠΝΟΣΥΛΛΕΚΤΙΚΑ”

Ειδική Δημοπρασία

Postal & Live, 8 Νοεμβρίου 2019

Περισσότερα από 250 αντικείμενα ανάμεσα στα οποία: ασημένιες ταμπακιέρες, συλλεκτικά χάρτινα και μεταλλικά πακέτα τσιγάρων, πίπες πορσελάνης και σηπιόλιθου.

Η δημοπρασία αυτή ΔΕΝ ΘΑ ΔΙΕΞΑΧΘΕΙ στις εγκαταστάσεις του ξενοδοχείου Χίλτον.

Επισκεφτείτε την ιστοσελίδα μας (www.karamitsos.com) για πλήρη κατάλογο των αντικειμένων.



Do not miss our “**TOBACCIANA**” Postal & Live Auction,
8 November 2019.

More than 250 items, including Silver / Niello tobacco cases, great variety of Cigarette paper & Tin boxes, Antique Meerschaum & Porcelain Pipes and many other.

Please note that this is a POSTAL & LIVE auction

For further details & our full catalogue please visit us at www.karamitsos.com

~~~~~ Σπάνιοι Χάρτες / Maps of Great Rarity ~~~~~



Lot. 6690.....Starting Price: 480 €

Bonifacio N.: Isola di Scharpanto, Venice 1568, very early copper engraved map of **Karpathos**, 19x14cm, pasted later in 18th century paper with watermarks; very good condition, with the famous mark of Bonifacio. Zacharakis 340, **EXTREMELY RARE**.



Lot. 6691.....Starting Price: 280 €

Camocio F.: Scarpanto, Carpatho antiquamente ditto cotal nome. Venice 1570, copper engraved map of **Karpathos** 20x15cm, pasted in 18th century paper, some wear in downright part, overall very good Zacharakis 799, **VERY RARE**.

→»This section (Lots 6690-6757) was edited by Konstantinos Cacoulidis (DEA Paris I-Sorbonne), specialist in History of Geography and antique cartography



Lot. 6692..... Starting Price: 140 €

Ortelius/Galle P.: CRETA, fine 16th century copper engraved map of Crete, 11x 8 cm, fine condition. Although Zacharakis has only one general reference (Zacharakis 2517) for all the small maps of Ortelius provenance for Crete, the maps differ, specially between the fine early editions of late 16th century and the later editions. As it is obvious from the photo of the reference map in the catalogue, our copy is different, the sea monsters and the ships at the sea (neither exist in the reference map), as well other differences as several more place names in the map etc, definitely characterized the map at least **a variant Not in Zacharakis**. Our copy comes from the *Epitome du Theatre du Monde*, printed in **Antwerp in 1577** by the famous Plantin press and these maps have been prepared by **Philippe GALLE**, after Ortelius. High quality and sharp engraving, not in Zacharakis. **Very rare**.



Lot. 6693..... Starting Price: 500 €

Blaeu W. J., "Cyprus Insula", c.1635 from the French edition of "*Le Theatre du Monde ou Nouvel Atlas...*". French text on verso. Contemporary colouring. The map is based on Ortelius map of Cyprus printed in 1573, with Blaeu correcting the Ptolemaic longitude by about 6°, and significantly enhancing the artistic parts of the map. **It is considered the finest published copper-plate map of Cyprus**. At the top-center it bears the coat of arms of the Royal House of the Lusignans, while at the top-left depicts the Turkish arms. Impressive title cartouche dominated with the figure of Aphrodite sailing towards Paphos reclining on a couch on a shell-shaped sea-chariot drawn by her swans. Scattered spotting (mainly marginal), light sunning of the margins. Zacharakis 381, Stylianou 112, Zacharakis "One Hundred Maps..." 035.



Lot. 6694..... Starting Price: 680 €

[Blanchin Jean]: *Alexandri Magni Excursus et Expeditioni in Asiam*. [Paris c.1645-1650]. Copper engraved map, 40x23cm, of the areas of the expedition of Alexander the Great. Some folds (which saved it), no other mark or imprint, but clearly completely identical (without the impression of Blanchin) with no 36 of P.Soukakos publication of a catalogue of 100 maps of the expedition of Alexander the Great (Athens 2017). It is probable that our copy is a reissue of the map, after the death of Blanchin, published in Paris around 1645-1650. It had never appeared in auction; either copy seems to exist in any public library worldwide and seems to be even rarer than Blanchin signed prototype, which exists in BNF, in the Library of Congress and in a private collection in Greece (P. Soukakos p.262). Separately printed and extremely rare. Not in Zacharakis.



Lot. 6695..... Starting Price: 400 €

CORONELLI V.M., "Regno di Negroponte Descritto e Dedicato al Reverendismo. P. Maestro Felice Rotondi...", 1688-1692. On verso text in Italian. Dim. 62 x 46cm. Full margins. Large extraordinary double page copper engraved plate including a map of Euboea and view of Chalkida/Negroponte. The map is engraved as if upon a drape or curtain, being held aloft by a putti to reveal a view of the city of Negroponte or Chalkida. The Lion of Venice stands in the foreground in a clearly aggressive stance representing the Venetian attempts (finally unsuccessful) to regain Negroponte in 1688. The map is surrounded by an ornate baroque border. Lightly creased, small repaired tears. **Very Rare**. Zacharakis 1091, Zacharakis "One hundred landmarks..." No.079.



Lot. 6696.....Starting Price: 430 €

OTTENS Joachim, "Nova et Accurata Geographica Tabula Insulae Corfu seu Corcyrae", 1716-1737. Full original hand-colouring. Map dim. 52x42cm. Full margins. Splendid map of Corfu with large inset plan of the town and fortifications entitled "Urbs Corfu in Plano Exhibita" and an inset map of the Ionian Sea between the Ionian Islands and Italy. The Plan of Corfu town is accompanied by an extended key of 25 major places and land-marks while the plan extends to the town's countryside presenting features of the landscape and land-use. Repairs on the margins edges of the middle-fold, otherwise in Excellent condition. Decorative scale-bar. Zacharakis 2523



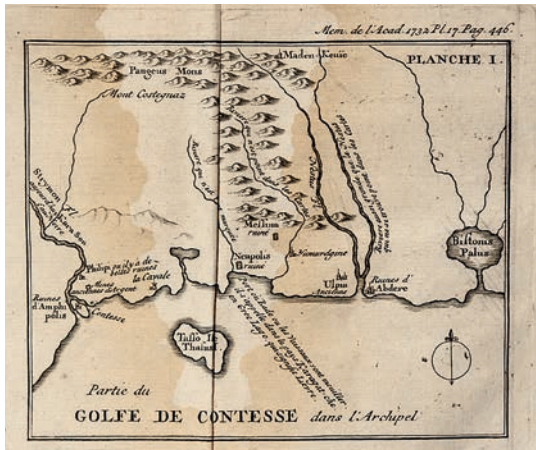
Lot. 6697.....Starting Price: 170 €

Weigel: Tabula Topographica Athenarum Veterum et Novarum. Nuremberg [1719], copper engraved map of Athens 42x32cm, original beautiful coloring, fine condition. Although the map refer as cartographer the Venetian Coronelli, the real cartographer were the Capuchin monks of Athens and the initial drawing appeared in 1672. Coronelli made additions and reissued it in the 1690s. Weigel reworked the map and issued it with fine coloring in his publication for an Atlas in 1719. Scarce



Lot. 6698.....Starting Price: 90 €

[Gebaur E].: Alt Griechenland, [Halle 1747], copper engraved map of Greece 32x30cm, folded as issued, very good condition. This map, initially drawn by Besseling in Utrecht in 1740, is coming from a rare German publication by Gebaur. Very good condition. Zacharakis 1549a. Very Rare



Lot. 6699..... Starting Price: 280 €

[Buache], Golfe de Contesse dans l'Archipel. [Paris] 1732 (dated). Copper engraved map 14x11cm of the outmost rarity of Eastern Macedonia and part of western Thrace, of the Strimonikos gulf wide area (then the gulf of Contessa), drawn by Buache in 1732 for an extremely rare scientific publication, the *Memoirs de l'Academie*. Almost no one map of this area of Greece alone exist before the early 19th century. Intact, but with visible water stain. **Not in Zacharakis, extremely rare.**



Lot. 6700..... Starting Price: 180 €

Covens-Mortier: *Turquie d'Europe*, copper engraved map 30x23cm of Greece and the Balkans, original outline colors, sharp impression, fine condition. Amsterdam [1735]. The map has been edited also by the publisher Van der Aa. **This version of the map by Covens Mortier is extremely rare** and comes from Covens Mortier *Nouvel Atlas très exacte et fort commode* (Koeman CM12) published only once. **Not in Zacharakis.**



Lot. 6701..... Starting Price: 230 €

Covens-Mortier: *La Grece*, copper engraved map of Greece 30x23cm, original outline color, fine condition, Amsterdam [1735]. This version of the map by Covens Mortier is **extremely rare** and comes from Covens Mortier *Nouvel Atlas très exacte et fort commode* (Koeman CM12) published only once. **Not in Zacharakis.**



Lot. 6702.....Starting Price: 330 €
 Haas J.: Typus Aetiologicus II, ductum totius Itineraris Xenophontae, Stathmorum Parthicorum, Isidori Characeni Ponti Euxini Arrianum, Peripli Nearchi..Alexandri..SCHEMA I Status Tempora Seleuci et Antiochi I, Nuremberg [1739], fine copper engraved map, 43x28cm, plus an engraved vignette 28x8cm, in a big Folio paper of 60x53cm. Some light misfolds outside printed area, overall very good plus. Geographical map of the Hellenistic world of the time of early Seleucids (around 300/250 B.C.) prepared by Johan Mattias Haas (1684-1742), a famous German cartographer and published by Homan Heirs in Nuremberg. A very important map for the history of Geography, as it is among the first time in history of printed maps that historical evolutions are represented in Geography with different notices and coloring on the same basic map. First printed maps for the history of Hellenistic Kingdoms. **Very rare. Not in Zacharakis.**



Lot. 6703.....Starting Price: 260 €
 Haas J.: Typus Aetiologicus II, ductum totius Itineraris Xenophontae, Stathmorum Parthicorum, Isidori Characeni Ponti Euxini Arrianum, Peripli Nearchi..Alexandri..SCHEMA II Status Tempora Antiochi M. anter Bellum Romanum, Nuremberg [1739], fine copper engraved map 52x35cm, some light misfolds, overall very good. Geographical map of the Hellenistic world of the time of later Seleucids (around 150 B.C.) prepared by Johan Mattias Haas (1684-1742), a famous German cartographer and published by Homan Heirs in Nuremberg. A very important map for the history of Geography, as it is among the first time in history of printed maps that historical evolutions are represented in Geography with different notices and coloring on the same basic map. First printed maps for the history of Hellenistic Kingdoms. **Very rare, not in Zacharakis.**



Lot. 6704.....Starting Price: 480 €
 Robert [de Vaugondy]: La Geographie Sacree pour l'Ancien Testament. Paris 1740 (dated), fine copper engraved map 70x45cm of Sacred Geography including all the Mediterranean and Middle eastern world of the Bible. Although initially the map has been drawn by Moullart Sanson earlier, this map has been reworked by Robert de Vaugondy. The reference of Zacharakis is for an even later edition by Delamarche (Zacharakis 2411a). Fine condition, original coloring. **The only map of Sacred Geography by Robert de Vaugondy. Not in Zacharakis, Extremely Rare.**



Lot. 6705..... Starting Price: 280 €

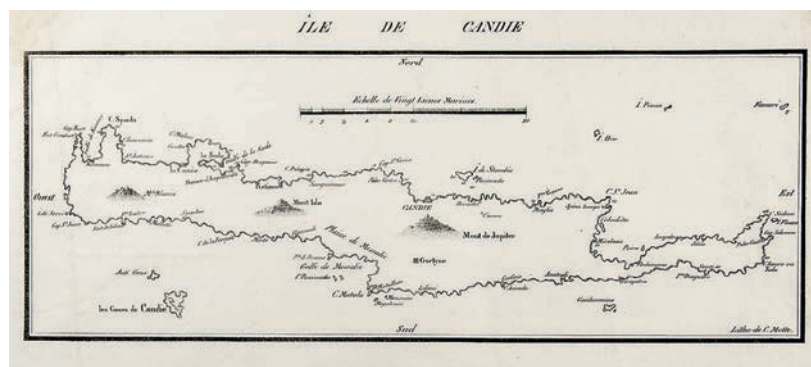
Swaine Francis: Vue de la Bataille Navale des Flottes Russes et Turques pres de Scio ou le vaisseau de l'admiral fut bleue le 5 Juillet 1770. Londres [1775]

Fine copper engraved view 41x31cm of **the famous naval battle of Cesme (in the strait of Hios) in 1770** when the Turkish fleet has been destroyed. Most of the Russian crews were European mariners and officers. Francis Swaine, a famous British painter (1725-1782) drawn a view of the battle (now in Maritime Museum London) and Friedrich Leizelt has engraved a plate according the original painting, in London, as was usual that time. It has been **separately printed**, probably very few copies survived. Beautiful original coloring, paper with Russian watermarks, cut at the edges at the right and left parts and pasted in contemporary paper, overall very good condition. **Extremely Rare**

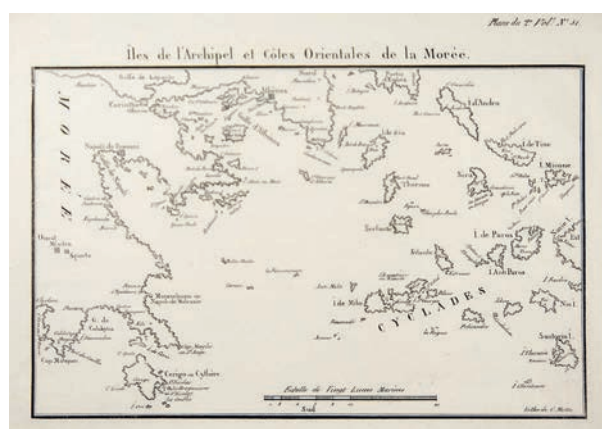


Lot. 6706..... Starting Price: 230 €

Schutz C.: Kriegstheater oder Graenzkarte Oesterreichs, Russlands und der Turkei..Wien 1788, huge 73x50cm copper engraved map of the theater of war in 1788 between the Austrians, the Russians and the Turks, covering the Balkans, from Thessaly and Epirus and the Black sea areas, including Macedonia and Thrace. The map is originally colored, impressive, separately printed in two sheets joint, in hard paper, but with defects. Due to its separate publication, it has been folded, so it has some opening of paper among folds, few worming and visible stains, fortunately on the sea area and outside printed area, cut at the edges in right part, without any loss, frayed at edges, generally mostly in poor condition, but still an impressive rare map that can be restored. **Very rare.**



Lot. 6707.....Starting Price: 180 €
[Faure Guillaume]-Motte Charles: Isle de Candie. [Havre 1824]. Fine very early lithographed chart of Crete 35x16cm, **from the extremely rare sea manual: Nouveau Flambeau de la Mer** (second volume for the Mediterranean) published only once in 1824 in the French port of Havre. Some light water stain, otherwise fine. This chart of Cretan coastlines is the last sea chart of Crete before the scientific charting and it is **extremely rare**.



Lot. 6708.....Starting Price: 120 €
[Faure Guillaume]-Motte Charles: Iles de l'Archipel et côtes orientales de la Morée. [Havre 1824]. Fine very early lithographed chart of Cyclades and the eastern part of Peloponnesus 30x22cm, **from the extremely rare sea manual: Nouveau Flambeau de la Mer** (second volume for the Mediterranean) published only once in 1824 in the French port of Havre, almost in fine condition. This chart of South west Aegean Sea the last sea chart of area before the scientific charting and it is extremely rare.



Lot. 6709.....Starting Price: 40 €
Map of the Balkan Peninsula [in Russian], [St Petersburg 1888], Russian lithographed map of Greece and the Balkans 30x22cm, with inset maps of Bosphorus and Athens, from a small Russian atlas. Very good condition. **All Russian maps of Greece are Rare.**



Lot. 6710.....Starting Price: 50 €
Grecia i Archipelagi [in Russian], [St Petersburg 1882], Russian lithographed map of Greece 27x22cm, with inset map of Attica, from a small Russian Atlas, bearing no 14. Very good condition. **All Russian maps of Greece are Rare.**



Lot. 6711.....Starting Price: 35 €
Athina [in Russian], [St Petersburg 1882], Russian lithographed map of Greece and the Balkans 20x15cm, from a small Russian Atlas, bearing no15. Very good condition. **All Russian maps of Greece are Rare.**



Lot. 6712..... Starting Price: 1600 €

Lapie P. Carte réduite de la Mer Méditerranée et de la Mer Noire dédiée et présentée à l'Empereur et Roi. Paris 1808

Impressive (200x80cm,) two meters long, copper engraved nautical map of Mediterranean and Black seas, after Rizzi-Zannoni and Lapie. First edition of this famous chart which was the best of Mediterranean for mariners up the 1830s. The work for the chart of western Mediterranean had finished in 1804 by the famous Rizzi-Zannoni, geographer of the King of Sicily that time; Lapie improved Eastern Mediterranean's older French charts with newly acquired measurements and material for the Greek areas and Cyprus from French officers of the Mediterranean fleet. For the Black sea, he relied on a map published in 1804 at St Petersburg. This chart has been presented to Napoleon. The huge chart is composed by 4 independent sheets of 80x50cm each, loose as published. Minor defects: edges of sheets frayed, middle folds strengthened at the back with result very slightly browned, spotting in the relevant front areas, few dusty marks, but overall a very good copy of a fine chart. It is the first Mediterranean plan that covers more or less accurately, for its time, the Greek seas and Cyprus. The chart has been revised up to 1840 (editions of 1814, 1828, 1830 and 1840), but the first edition is the rarest and, by far, the most important, as it marks the chartering achievements of the French of the very early 19th century, a time that they were dominant at world cartography (before the emergence of the British). Five copies, all at public libraries worldwide (BNF, Strasburg, Bayerische, Weimar and Amsterdam). A landmark of the sea chartering of Greece and Cyprus. Extremely rare.

For additional and more detailed images, visit the online auction catalogue at:
www.karamitsos.com

EARLY BRITISH CHARTERING OF THE GREEK SEAS.

In the beginning of 19th century, Greek seas were still largely uncharted. British navy, after the foundation of the Admiralty in 1795, started a seriously charting of the Archilago and other areas in Eastern Mediterranean. **The first wave of British charts have been published in a pilot by Heather in 1800-1802.** This pilot and its charts is very rare, some of these charts are improvements of Roux charts but many are completely new charts covering uncharted before areas. The effort continued by the French after the Napoleonic war and British returned to chart Greece after 1828. Several British expedition in the Greek seas during the 1830s and 1840s produced the **famous first British Admiralty Charts of the Aegean** published in the late 1840s and early 1850s. These editions are Extremely rare as these fine big charts mostly perished at sea and very few survived.



Lot. 6713.....Starting Price: 120 €
Heather: Port Salines and ERNICA in CYPRUS. Copper engraved chart 19x15cm, of Larnaca in Cyprus, printed in heavy paper for nautical use, very good condition, **London 1800-1802.**



Lot. 6714.....Starting Price: 55 €
Heather: The island of Santa Maura, copper engraved chart 19x15cm, of Lefkada Island, printed in heavy paper for nautical use, very good condition, London 1800-1802.



Lot. 6715.....Starting Price: 55 €
Heather: The road of Navarin in Morea. Copper engraved chart 19x15cm, of Navarino Bay, printed in heavy paper for nautical use, very good condition, **London 1800-1802. It was this chart in use during Navarino naval battle in 1827 by the British ships.**



Lot. 6716.....Starting Price: 45 €
Heather: The harbor of Modon in Morea, copper engraved chart 19x15cm, of Methoni in Peloponnesus, printed in heavy paper for nautical use, very good condition, London 1800-1802, completely new chart.



Lot. 6717.....Starting Price: 80 €
Heather: The port of Napolis of Romania, copper engraved chart 19x15cm, of Nafplio, printed in heavy paper for nautical use, very good condition London 1800-1802.



Lot. 6718.....Starting Price: 75 €

Heather: The ports of Bizalti, Ververonda and Specie. Copper engraved chart 19x15cm, of **Spetses Island**, printed in heavy paper for nautical use, very good condition London 1800-1802.



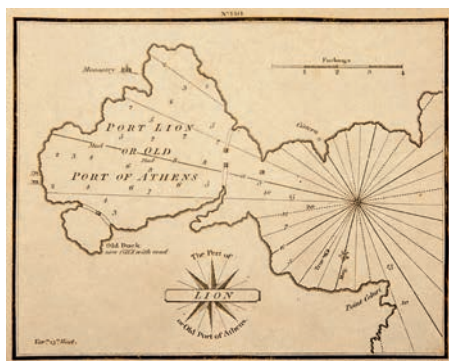
Lot. 6719.....Starting Price: 35 €

Heather: The port of Carabusa in Candia. Copper engraved chart 19x15cm, of Gramboussa island and port, in western Crete, printed in heavy paper for nautical use, one spot, very good condition London 1800-1802. **Gramboussa** in Western Crete was one of the most important Cretan ports up to early 19th century.



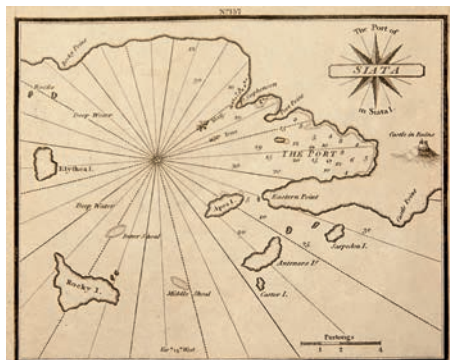
Lot. 6720.....Starting Price: 75 €

Heather: The port of Candia in Candia Island. Copper engraved chart 19x15cm, of **Iraklion** port, printed in heavy paper for nautical use, ottoman contemporary manuscript indications added (probably for use by Ottoman mariners), some scattered spotting, very good condition London 1800-1802, a completely new chart.



Lot. 6721.....Starting Price: 65 €

Heather: The port of Lion or old Port of Athens. Copper engraved chart 19x15cm, of **Piraeus**, printed in heavy paper for nautical use, very good condition London 1800-1802.



Lot. 6722.....Starting Price: 35 €

Heather: The port of Siata in Siata island. Copper engraved chart 19x15cm, of **Skiathos**, printed in heavy paper for nautical use, very good condition London 1800-1802.

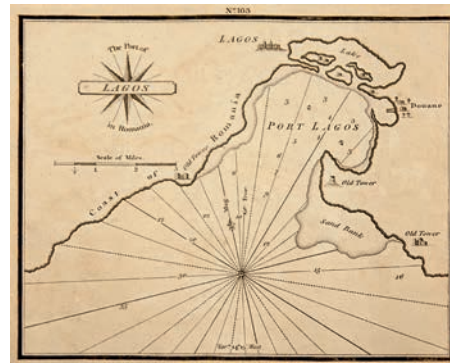


Lot. 6723.....Starting Price: 65 €

Heather: The Gulf of Contessa in Romania. Copper engraved chart 19x15cm, of **Strymonikos Gulf** in Eastern Macedonia, printed in heavy paper for nautical use, very good condition London 1800-1802, a completely new chart, as French pilots had not any chart for Macedonian coasts.



Lot. 6724.....Starting Price: 65 €
Heather: The Gulf of Cassandria. Copper engraved chart 19x15cm, of the gulf of Cassandria in Chalkidiki, Macedonia, printed in heavy paper for nautical use, very good condition London 1800-1802, **completely new chart**, as French pilots had not any chart for Macedonian coasts..



Lot. 6725.....Starting Price: 45 €
Heather: The port of Lagos in Romania. Copper engraved chart 19x15cm, of Porto Lagos in Thrace, printed in heavy paper for nautical use, very good condition London 1800-1802.



Lot. 6726.....Starting Price: 65 €
Heather: The port of Anthony in Lemnos by R.Nelson. Copper engraved chart 19x15cm, of Limnos island, printed in heavy paper for nautical use, very good condition London 1800-1802. **One of the few signed charts**, this one by Horatio Nelson, during his presence in Mediterranean in 1798-1800.



Lot. 6727.....Starting Price: 55 €
Heather: The port of Sigrí in Mytelene. Copper engraved chart 19x15cm, of Sigrí in Mitilini, printed in heavy paper for nautical use, very good condition London 1800-1802.



Lot. 6728.....Starting Price: 45 €
Heather: Several ports in Thermo Island. Copper engraved chart 19x15cm, of Kithnos Island, printed in heavy paper for nautical use, very good condition London 1800-1802.



Lot. 6729.....Starting Price: 60 €
Heather: Island Stampalia. Copper engraved chart 19x15cm, of Astypalaia Island, printed in heavy paper for nautical use, very good condition London 1800-1802.



Lot. 6730.....Starting Price: 680 €
British Admiralty: The Archipelago called by the Greeks ΑΙΓΑΙΟ ΠΕΛΑΓΟΣ SHEET 1, Milo, Naxia, Syra, Andros etc. with the coast of Greece from cape Malea to Argos and Athens by Commanders Copeland and Graves 1828-1844. July 1847. Big lithographed chart, 63x49cm, of Cyclades, eastern Peloponnesus and south west Aegean sea. **The Extremely Rare First edition** of the admiralty chart for the Cyclades and this part of the Aegean Sea. Frayed at the edges, some minor defects at edges, but overall very good condition.



Lot. 6731.....Starting Price: 580 €
British Admiralty: The Archipelago SHEET 2: Evia, Skiatho etc. with the coast of Greece from Doro channel to the gulf of Volos by Commanders Copeland and Graves 1830-1849. June 1852. Big lithographed chart, 62x48cm, from Athens area towards Euboea and northern Sporades, covering the central western part of the Aegean sea. **The Extremely Rare First edition** of the Admiralty chart for this part of the Aegean Sea. Slightly frayed at the edges, some minor defects at edges, but overall very good condition.

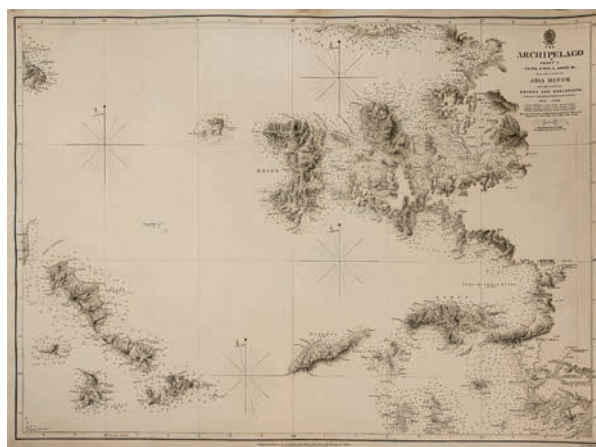


Lot. 6732.....Starting Price: 780 €
British Admiralty: The Archipelago SHEET 3: Strati, Thasso with the coast of Turkey, the gulfs of Saloniki and Mount Athos by Commanders Copeland and Graves 1831-1844. June 1852. Big lithographed chart 63x49cm of Macedonia coastline and Northwest Aegean Sea. **The Extremely Rare First edition** of the Admiralty chart for this part of the Aegean Sea. Some minor defect at bottom edge at margin, but overall very good condition.



Lot. 6733.....Starting Price: 680 €

British Admiralty: The Archipelago SHEET 4: Lemnos, Samothraki, Mytilene with the coast of Turkey and Asia Minor, the Dardanelles and the gulf of Adramiti by Commanders Copeland and Graves 1833-1844. March 1849. Big lithographed chart, 64x47cm, of Limnos, Mytilene and the adjacent coasts of Asia Minor, including the Dardanelles and covering north eastern Aegean sea. **The Extremely Rare First edition** of the Admiralty chart for this part of the Aegean Sea. Fine condition.



Lot. 6734.....Starting Price: 780 €

British Admiralty: The Archipelago SHEET 5: Khios, Nicaria, Samos with the coast of Asia Minor and the gulfs of Smyrna and Scala Nova by Commanders Copeland and Graves 1835-1844. November 1849. Big lithographed chart, 64x49cm, of Chios, Samos, Icaria and the central Aegean, including the gulf of Smyrna. **The Extremely Rare First edition** of the Admiralty chart for this part of the Aegean Sea. Fine condition.



Lot. 6735.....Starting Price: 680 €

British Admiralty: The Archipelago SHEET VI: Patmos, Kos, Rhodes with the coast of Asia Minor, the gulf of Kos and Marmarice Bay by Comanders Graves and Brocke 1837-1844. May 1850. Big lithographed chart, 65x49cm, of the Dodecanese islands and the south east Aegean sea. **The Extremely Rare First edition** of the Admiralty chart for the Dodecanese. Fine condition.



Lot. 6736..... Starting Price: 1600 €

[Schedel H.] Constantinopolis [Nuremberg 1493], very early, 15th century woodcut map, 53x25cm, of Constantinople, framed and glazed, from the famous World Chronicle of Hartmann Schedel (Nuremberg Chronicle) published in 1493. Superb contemporary fine coloring, small holes at the middle fold as always from the previous binding of this print, upper top left page cut at the edge, without touching the print and margin restored, overall very good condition. **Schedel map of Constantinople is the only printed 15th century map of the city** and obviously has been drawn before the fall of Byzantium, as the absence of any Muslim building indicates. **Very rare with original coloring.**



Lot. 6737..... Starting Price: 1700 €

Braun Hogenberg: Constantinopolis 1576, fine copper engraved map-vie, 47x32,5cm, of Constantinople, middlefold as issued, some very light uniform browning, few water stains in the upper margin far from printed area, **fine contemporary coloring, the second state of the map** with the portrait of Sultan Murat in right corner, overall very good. Framed and glazed by Karl Schropp (1899-1978, his stamp at the back of the frame), a well know antique maps evaluator and dealer who had a Haus fur Kunst in Freiburg since the 1950s. Braun Hogenberg's map of Constantinople has been clearly based on the famous Vavasore map of the 1520s, but recent comparative research reveals that Braun Hogenberg's map contains more information for a lot of the buildings in the city. **The most impressive ever printed 16th century map of Constantinople.**



Lot. 6738..... Starting Price: 700 €

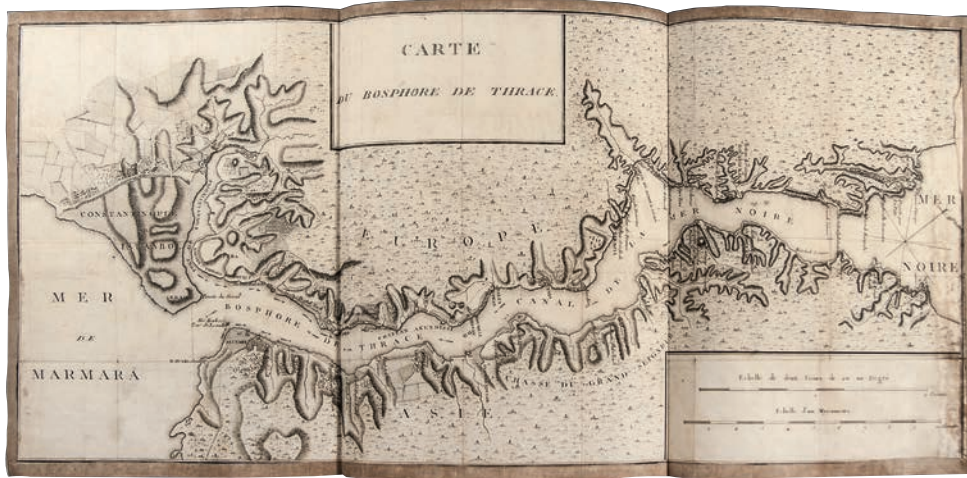
Homann B.: *Accurate Vorstellung der Orientalisch Kayserlichen und Residenz-Stadt CONSTANTINOPEL ...Bosporo Thracio Hellesponto oder den freto der Dardanellen von Iohann Baptist Homann, Nuremberg [c.1710]*, fine copper engraved map, 58x50cm, of Constantinople and the Bosphorus containing also two other views, one fine view of the city from Galata and one view of Dardanelles. **Fine original coloring**, very light browning at the middle fold, down part of middle fold with slight tear at the fold and restored, overall very good condition. The Homann map of Constantinople in the very early of the 18th century was the best map of the city before Reben's scientific measurements. Zacharakis 1656.



Lot. 6739..... Starting Price: 950 €

Reben Johann: *Bosporus Thracicus die Kanal des Schwarzes Meers oder die Meere enge bey Constantinopel*. Nuremberg 1764

Impressive, 82x52cm, copper engraved map of Constantinople and Bosphorus, framed and glazed, **original fine coloring**, marginal water stain in down right, two spots in right margins, clear and sharp impression and very good condition of a big map printed in two sheets joint. The frame had been made by Karl Schropp (1899-1978, his stamp at the back of frame), a well know antique maps evaluator and dealer who had a Haus fur Kunst in Freiburg since the 1950s. **Reben's famous map was the first effort to map Constantinople and chart the Bosphorus channel accurately.** Zacharakis 1664.



Lot. 6740.....Starting Price: 280 €
 [Dezauche], Carte du Bospore de Thrace, [Paris c.1785-1790]. Fine copper engraved map, 58x27cm, of Constantinople and the Bosphorus, folded, cut at the edges and maintained in period linen, few spots, right edge light water stain, overall very good condition. The French military team, which visited Constantinople in early 1784, drawn several new manuscript maps that have been sent to Paris. It was the **very first scientific effort to map Bosphorus channel**. It had been published separately by Dezauche, a leading French geographer of that time and followed the Tardieu publication of 1785. **Very rare as issued.**



Lot. 6741.....Starting Price: 160 €
 Schedel H.: Constantinople, Nuremberg 1496, fine woodcut view, 19x10cm, of Constantinople in a sheet 27x18cm, with German text, from Schedel's small Chronicle of 1496. Framed and glazed, view slightly damaged at the left, as usual from the binding, with slight loss, one light spot, otherwise very good. **A fine incunabula view of Constantinople. Rare.**



Lot. 6742.....Starting Price: 160 €
 Schedel H.: [Constantinopel], Nuremberg 1496, fine woodcut view of Constantinople, 14x9cm, in a sheet 27x18cm, from the famous Schedel's small Chronikon of 1496, elegantly glazed some restoration in the down left of the page affecting slightly the image, overall very good. This **extremely rare view of Saint Sophia and the surrounding monuments of Constantinople including the Hippodrome and the famous column of Justinian, still standing with the emperor horseman at his top (a unique testimony)** representing the storm which hit the city in 1487. **Unique 15th century view of Constantinople.**



Lot. 6743.....Starting Price: 230 €
[Maisner D.]:S.Sophia in Constantinople [Frankfurt 1623],very rare copper engraved view, 14x10cm, of Constantinople' s Saint Sophia from Marmara sea depicting still the ruins of the Byzantine palaces complex and before the building of Ahmet Mosque. Typical Meisner' s motto at the top and German and Latin verse beneath the view.**It had been published in Thesaurus Philo-Policus** in Frankurt in 1623 and came obviously from a rare eyewitness original drawing. Elegantly glazed,fine condition.**Extremely rare.**



Lot. 6744.....Starting Price: 180 €
[Meisner D.] Constantinople, [Nuremberg 1637], fine attractive panorama of Constantinople, copper engraved, 15x11cm, **from Sciographica Cosmica** bearing the number H65 (alphanumeric were added to this work). The bird eye view is surmounted by a Latin motto and German and Latin texts beneath the view. Slightly browned otherwise fine framed and glazed. The frame had been made by Karl Schropp (1899-1978, his stamp at the back of frame), a well know antique maps evaluator and dealer who had a Haus fur Kunst in Freiburg since the 1950s.**Very Rare.**



Lot. 6745.....Starting Price: 380 €
[Hoffman]: Constantinople Adrianople [Nuremberg 1665], fine copper engraving views of Constantinople and Adrianople, 31x18cm, framed and glazed. The frame had been made by Karl Schropp (1899-1978, his stamp at the back of frame), a well know antique maps evaluator and dealer who had a Haus fur Kunst in Freiburg since the 1950s. Slight water stain in the upper part, damaged at the left edge with very little paper missing without annoying the image, overall very good condition, sharp impression. The view had been separately printed by Hoffman in Nuremberg for the war of 1664-1665. **Extremely rare.**



Lot. 6746.....Starting Price: 160 €
Peeters: Constantinopolen, Antwerpen 1666, fine copper engraved view of Constantinople, 27x13cm, framed and glazed, very good condition, sharp impression. **Rare.**



Lot. 6747..... Starting Price: 180 €

Halma: Constantinopel c.1690, unusual copper engraved view, 25x20cm, of Constantinople, some light misfolds in the middle, otherwise fine, framed and glazed. The frame had been made by Karl Schropp (1899-1978, his stamp at the back of frame), a well know antique maps evaluator and dealer who had a Haus fur Kunst in Freiburg since the 1950s. **Very rare.**



Lot. 6748..... Starting Price: 120 €

[De Fer N.], Veue de Constantinople, [Paris 1696], fine view of Constantinople, 29x22cm, in a sheet, 35x28cm, lightly attached in modern paper, sharp and clear impression, fine condition. Scarce.



Lot. 6749..... Starting Price: 280 €

Schenk P.: Konstantinopolen Byzantium Amsterdam 1702, fine copper engraved view, 27x21cm of **Constantinople from the famous Schenk' s work Hecatombolis**, a very rare work which depicts the 100 more important cities of the world and published once. Framed and glazed at Freiburg, Germany in the 1970s (stamp at the back). **Very rare.**



Lot. 6750..... Starting Price: 260 €

Chiquet: Constantinople, Paris [1710], fine copper engraved view of Constantinople, 23x16cm, framed and glazed, original fine coloring, rare original drawing with numbers depicting Constantinople's many buildings. **Very rare.**



Lot. 6751..... Starting Price: 90 €

Mynde: Constantinople, London 1720, fine copper engraved view of Constantinople, 26x18cm, framed and glazed at Freiburg, Germany in the 1970s (stamp at the back). It had been published in a special publication for major cities of the world. Fine condition. **Scarce.**




Lot. 6752..... Starting Price: 380 €

Werner: Constantinopolis, Augsburg 1730, impressive copper engraved view, 30x20cm, of Constantinople from an original drawing by Werner. Beautiful contemporary coloring and manuscript annotation, framed and glazed. Very good condition, separately published and extremely rare.



Lot. 6753.....Starting Price: 140 €

Wagner: Ansicht von Constantinopel Frankfurt 1760, fine long, 44x17, panoramic copper engraved view of Constantinople, framed and glazed, few light spotting, very good condition, **Very Rare**.



Lot. 6754.....Starting Price: 75 €

Nilson J.: Constantinopel, Augsburg 1780, fine copper engraved view, 22x18cm, of Constantinople by Johann Nilson (1721-1788) who travelled in the Levant. The view is unique and comes from an original drawing, framed and glazed at Freiburg, Germany in the 1970s (stamp at the back), very good condition, **Very Uncommon**.



Lot. 6755.....Starting Price: 60 €

Campe F.: Constantinopel, Wien 1790, copper engraved view of Constantinople, 24x18cm, contemporary colored, some misfolds, framed and glazed, overall good condition. **Scarce**.



Lot. 6756.....Starting Price: 35 €

[unidentified]: Constantinopel, [Germany c.1780-1790], copper engraved view, 18x14cm, of Constantinople from the highs of Scutari. Unusual view, framed and glazed at Freiburg, Germany in the 1970s (stamp at the back), damaged in the upper left without disturbing main image, good overall. **Scarce view**.




Lot. 6757.....Starting Price: 90 €

Burckardt: Constantinopel-Konstantinopel, Wissensburg 1860, old colored lithographic view, 31x23cm, of Constantinople, separately printed in Wissensburg, Alsace, during romantic era. **One of the very first chromolithographic charts of the city. Rare**.

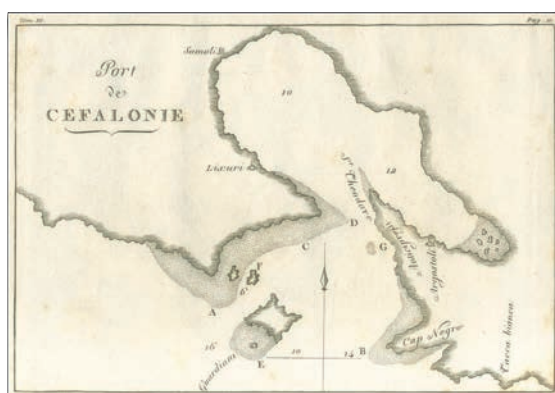
Grasset de Saint-Sauveur, "Voyage historique..."

→ The following 23 Lots, come from the work of **GRASSET DE SAINT-SAUVEUR** André, "**Voyage historique, littéraire et pittoresque dans les isles et possessions ci-devant vénitiennes du Levant...**", atlas printed in Paris in 1800. André Grasset de Saint-Sauveur lived in **Corfu** for several years (1781-1798), while the islands was under French rule, and visited the rest of the **Ionian islands** during that time. A conscientious French state functionary, De Saint-Sauveur published a three-volume work on the islands in 1800, accompanied by an Atlas with illustrations. De Saint-Sauveur examines the politics, society and economics of the Ionian islands in the last years of Venetian rule with insight, precision and sensitivity.

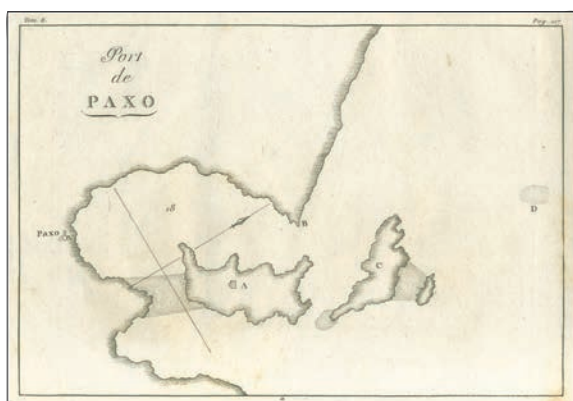
His work is completed by delineations of **extreme topographic precision and technical perfection**. It is probable that Jacques Grasset de Saint-Sauveur used André Grasset de Saint-Sauveur's drawings of human types, for his own edition (1796) of thirty plates showing costumes from the Ionian Islands. In his descriptions, André Grasset de Saint Sauveur deals extensively with safe anchorages of the islands, in a manner that shows that he sailed and examined those spots himself. At the same time, he manages to convey all the charm of insular life, as he gives detailed descriptions of everyday practices, dealing with diet as well as the diverse microeconomic activities which enabled inhabitants to get by. André Grasset de Saint Sauveur's text served as a guide to the Ionian Islands during the 19th century and beyond.



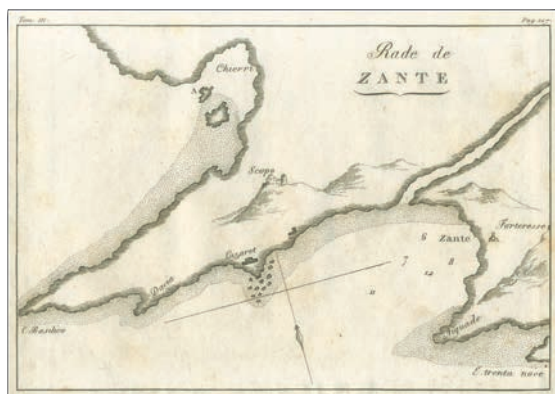
Lot. 6758.....**Starting Price: 80 €**
[KEFALLONIA - ΚΕΦΑΛΛΟΝΙΑ] "*Vue de la Forteresse d'Axo*" / *Tom. III, Pag. 59*". Panoramic copper engraved view of the city of Assos with the Venetian castle, dim. 23x17,5cm., in full page (30,5x22cm.). Sparse spotting. Very good condition overall.



Lot. 6759.....**Starting Price: 50 €**
[KEFALLONIA - ΚΕΦΑΛΛΟΝΙΑ], "*Port de Cefalonie*" / *Tom. III, Pag.11*". Copper plate map of the ports of Lixouri and Argostoli in Cephalonia., dim. 29,5x20cm. in full page (30,5x22cm.). Sparse spotting, otherwise very good condition.



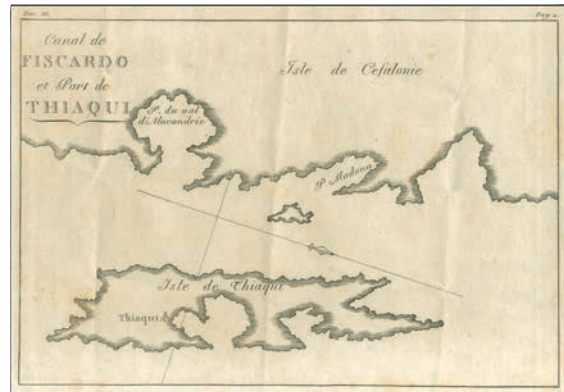
Lot. 6760.....**Starting Price: 50 €**
[PAXOS - ΠΑΞΟΙ], "*Port de Paxo*" / *Tom. II, Pag.217*". Copper plate map, dim. 29x20,5cm. in full page (30,5x22cm.). Slight edge-wear and sparse spotting, otherwise very good condition.



Lot. 6761.....**Starting Price: 50 €**
[ZAKYNTHOS - ΖΑΚΥΝΘΟΣ] "*Port de Cefalonie*" / *Tom. III, Pag.107*". Copper plate map of the mooring area of Zakynthos, dim. 29,5x20cm. in full page (30,5x22cm.). Light foxing, otherwise very good condition.



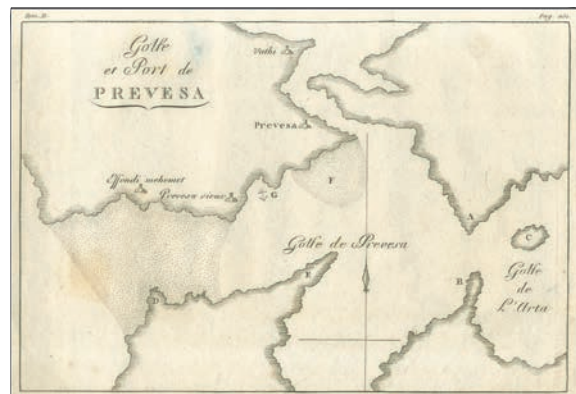
Lot. 6762.....**Starting Price: 50 €**
 [KYTHIRA - ΚΥΘΗΡΑ] "Mouillages de l'isle de Cerigo / Tom. III, Pag.331". Copper plate map of the mooring area of Kythira, dim. 29,5x20cm. in full page (30,5x22cm.). Sparse foxing, otherwise very good condition.



Lot. 6763.....**Starting Price: 50 €**
 [FISCARDO, KEFALLONIA/ITHAKI - ΦΙΣΚΑΡΔΟ ΚΕΦΑΛΛΟΝΙΑΣ/ΙΘΑΚΗ], "Canal de Fiscardo et Port de Thiaqui / Tom. III, Pag. 2". Copper plate map of Ithaca and the narrow Ithaca with the coast of Kefalonia and the rocky island of Daskalio, perhaps the Homeric Asterius, dim. 29,5x20cm. in full page (30,5x22cm.). Sparse spotting, otherwise very good condition.



Lot. 6764.....**Starting Price: 60 €**
 [LEFKADA - ΛΕΥΚΑΔΑ], "Mouillages de Ste. Maure / Tom. II, Pag. 527". Copper plate map, dim. 29x21cm. in full page (30,5x22cm.). Slight foxing and edge-wear, otherwise very good condition.



Lot. 6765.....**Starting Price: 50 €**
 [PREVEZA - ΠΡΕΒΕΖΑ], "Golfe et Port de Prevesa / Tom. II, Pag. 251". Copper plate map, dim. 29,5x20cm. in full page (30,5x22cm.). Light edge-wear and sparse spotting, otherwise very good condition.




Lot. 6766.....**Starting Price: 90 €**
 [CORFU - ΚΕΡΚΥΡΑ], "Vue de la Ville et Port de Corfou / Tom. I, Pag. 34". Impressive panoramic view of the harbour and the city of Corfu, from the north. In the background, the Old Fortress is built on the two characteristic hills and right on the New Fortress., dim. 23x18cm. in full page (30,5x22cm). Few sparse spotting, otherwise very good condition.



Lot. 6767.....**Starting Price: 75 €**
 [CORFU - ΚΕΡΚΥΡΑ], 5 (five) copper engraved plates with ancient Greek and roman coins, along with an inscription / Tom. I, Pag. 118, 121, 172, 174 and 116. FDim. 23X19cm. Few sparse spotting, otherwise very good condition.



Lot. 6768.....**Starting Price: 90 €**
 [ΓΟΥΒΙΑ ΚΕΡΚΥΡΑΣ], "Vue du Port et Arsenal de Gouin / Tom. II, Pag. 148". Beautiful engraved view of the harbour in Gouvia with the Venetian shipyards, dim. 23x17,5cm., in full page (30,5x22cm.). Slight spotting out of engraved area, near fine condition overall.



Lot. 6770.....**Starting Price: 25 €**
 [ZAKYNTHOS - ZAKYNΘΟΣ] Original etching of: 1. Ancient marble slab with dedicatory inscription from the temple of Artemis. This slab was placed at the Agia Bank of Agios Dimitrios Church in Melinado, Zakynthos. 2. Ancient coins of Zakynthos and Kythira / "Tom. III, Pag. 164 et". Dim. 23x17,5cm., in full page (30,5x22cm.). Disperse spotting, otherwise very good condition.



Lot. 6772.....**Starting Price: 90 €**
 [ZAKYNTHOS - ZAKYNΘΟΣ] "Vue du couvent du Rédempteur sur l'Isle des Strophades / Tom. III, Pag. 316". Excellent copper engraved image of the Monastery of the Transfiguration of the Savior on the islands of Strofades, south of Zakynthos. dim. 23x17,5cm., in full page (30,5x22cm.). Sparse spotting on the perimeter. Very good condition overall.



Lot. 6769.....**Starting Price: 70 €**
 [CORFU - ΚΕΡΚΥΡΑ], "Habitans de l'isle de Corfou / Tom. II, Pag. 196". Original etching of traditional costumes of Corfu, dim. 22,5x18cm., in full page (30,5x22cm.). Slight spotting out of engraved area, near fine condition overall.




Lot. 6771.....**Starting Price: 100 €**
 [KYTHIRA - ΚΥΘΗΡΑ] "Vue de la Ville de Cerigo / Tom. III, Pag. 330". Fine copper engraved view of Kythira Chora. At the edge of the village stands the enetic castle, dim. 23x17,5cm., in full page (30,5x22cm.). Sparse spotting. Very good condition overall.




Lot. 6773.....**Starting Price: 60 €**
 [ZAKYNTHOS - ZAKYNΘΟΣ] "Habitans de Zante / Tom. III, Pag. 256". Fine engraved image of traditional costumes of Zakynthos, dim. 22,5x18cm., in full page (30,5x22cm.). Slight spotting mainly out of the etching, near fine condition overall.



Lot. 6774.....**Starting Price: 100 €**
 [PARGA - ΠΑΡΓΑ], "Vue du Rocher de Pargua / Tom. II, Pag. 240". Excellent copper engraved view of the port of Parga and the island of Panaghia, dim. 23x17,5cm., in full page (30,5x22cm.). Slight foxing mainly out of engraved area. Very good condition overall.




Lot. 6775.....**Starting Price: 90 €**
 [PREVEZA - ΠΡΕΒΕΖΑ], "Vue de la Ville de Prevesa / Tom. II, Pag. 240". Excellent copper engraved view of the city of Prevesa, dim. 23x17,5cm., in full page (30,5x22cm.). Slight foxing mainly out of engraved area. Very good condition overall.



Lot. 6776.....**Starting Price: 25 €**
 [PREVEZA - ΠΡΕΒΕΖΑ], Original etching of a Roman sarcophagus in Vathy, Prevesa / "Tom. II, Pag. 260". Dim. 23x17,5cm., in full page (30,5x22cm.). Light foxing on the perimeter, otherwise very good condition.



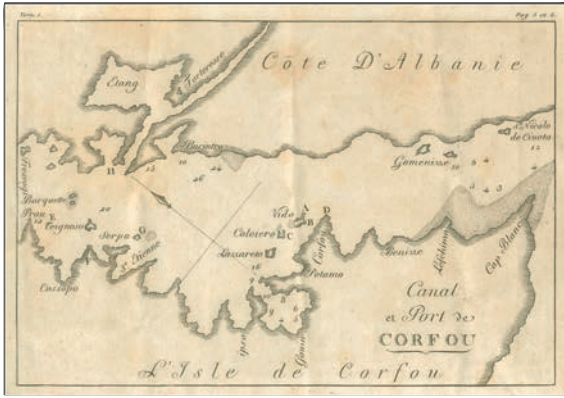
Lot. 6777.....**Starting Price: 60 €**
 [IONIAN ISLANDS - ΝΗΣΙΑ ΙΟΝΙΟΥ], "Habitans de Parga, Prevesa, Vonizza et Ste Maure / Tom. II, Pag. 248, 269, 323 et 353". Fine engraved image of traditional costumes of Ionian sea coast, dim. 22,5x18cm., in full page (30,5x22cm.). Slight spotting out of engraved area, near fine condition overall.



Lot. 6778.....**Starting Price: 20 €**
 [KEFALLONIA - ΚΕΦΑΛΛΟΝΙΑ], Original etching of a roman votive column from Pali, one of the four famous ancient cities of Kefalonia, near Lixouri / "Tom. II, Pag. 260". Dim. 23x17,5cm., in full page (30,5x22cm.). Light foxing on the perimeter, otherwise very good condition.



Lot. 6779.....**Starting Price: 80 €**
 [KEFALLONIA - ΚΕΦΑΛΛΟΝΙΑ], "Vue de la Ville d'Argostoli / Tom. III, Pag. 56". Panoramic copper engraved view of the port of Argostoli, dim. 23x17,5cm., in full page (30,5x22cm.). Sparse spotting. Very good condition overall.



Lot. 6780.....**Starting Price: 50 €**
 [CORFU – ΚΕΡΚΥΡΑ], "l'Isle de Corfou / Tom. I, Pag. 5 et 6".
 Copper plate map, dim. 29,5x20cm. in full page (30,5x22cm.).
 Few sparse spotting, otherwise very good condition.



Lot. 6781.....**Starting Price: 100 €**
 [ZAKYNTHOS - ΖΑΚΥΝΘΟΣ] "Vue de la Ville de Zante / Tom. III, Pag. 201". Impressive copper engraved view of the city of Zakynthos. In the background is the Venetian fortress in the area of Bohalis, dim. 23x17,5cm., in full page (30,5x22cm.). Sparse spotting. Very good condition overall.

Χάρτες Ελλάδας / Maps of Greece



Lot. 6782.....**Starting Price: 280 €**
 CORONELLI Vincenzo, "Parte Meridionale Dell' Arcipelago del P. Coronelli Cosniografo Publico", c.1690. Impressive copper plate map of the Southern Greek Archipelago, presenting the Venetian positions in the Aegean, including Crete, Cyclades, Dodecanese, the shores of eastern Peloponnesus and part of the Southern-Western Asia Minor. The map is chiefly notable for its basic hydrographic data, focusing on coastal place-names, while it provides informative historical notes for almost all of the islands. A special text, in a cartouche on lower right part of the map, informing about Crete's ancient and recent history, after the fall of Candia and the Venetian departure. In addition, in the map are embedded a list of the dates of 20 important battles in the 1680s, as well as a short text about the history of Rhodes. Dim. 62 x 45 cm. Old restorations along middle-fold and edges, few tears and small holes. Fair condition of a rare and important map of the Southern Archipelago. Zacharakis 1038, Zacharakis "One hundred landmarks..." 077.



Lot. 6783.....**Starting Price: 280 €**
 Sanson N., Jaillot A. H., "Estats de l'Empire des Turqs en Europe, subdivisés suivant l'estendüe des Beglerbeglicz, ou Gouvernements dans lesquels sont marquées les résidences des Sangiacz qui en dépendent. ou sont encor la Transilvanie, la Valachie, la Moldavie, la Petite Tartarie... / Cordier scupsit.", 1700. Map dim. 66x47,5cm. Outline original hand-colouring. Large copper engr. map of the Ottoman Empire in Europe centred on Greece based on Sanson's maps. Elaborate rococo cartouche, bearing the crown, the heraldic lilies of the Bourbons. Zacharakis 3132, Zacharakis "One hundred landmarks..." No.061.



Lot. 6784.....Starting Price: 260 €
SEUTTER M., "Graeciae pars meridionalis / Graeciae Antiquae Designatio Nova...", 1728-1742. Fine original contemporary hand-colouring. Map dim. 59 x 51cm. Splendid copper engr. map from "Atlas Novus", with the cartographic frame centered in the Cyclades, including most parts of Aegean Sea with Crete in the South and central and southern Greece. Impressive title cartouche with figures from the ancient Greek world. Blanc on verso. Zacharakis 3351.



Lot. 6785.....Starting Price: 170 €
Dunn Samuel: Second part of Turkey in Europe. London 1786(dated), copper engraved map of Greece and the Balkans, 46x39cm, folded as issued, some usual for these editions offsetting, marginal tear at fold outside printing area restored, very good condition. Zacharakis 1435. All Dunn's maps are RARE.



Lot. 6786.....Starting Price: 80 €
JEFFERYS Th., "Hungary with Turkey in Europe", London, c.1760. Copper engraved map, 22x18cm, of Greece- Balkans- Moldavia- Hungary- Bosnia- Black Sea. With pictorial title cartouche with distance scale just above Cyprus. Slightly toned; some discolouration and faint staining; folds as issued. Very good condition.



Lot. 6787.....Starting Price: 500 €
Συλλογή οκτώ (8) χαρτών από τις εκδόσεις Κοντογόνου του 1910 σε κλίμακα 1:200.000 που καλύπτουν τη Βόρεια Ελλάδα και περιλαμβάνουν αναλυτικά τα ακόλουθα φύλλα: 39° 41' ΜΟΝΑΣΤΗΡΙΟΝ, 40° 41' ΕΔΕΣΣΑ (ΒΟΔΕΝΑ), 41° 41' ΘΕΣΣΑΛΟΝΙΚΗ, 42° 41' ΚΑΒΑΛΛΑ, 42° 40' ΑΘΩΣ (ΑΓΙΟΝ ΟΡΟΣ), 41° 40' ΧΑΛΚΙΔΙΚΗ, 40° 40' ΛΑΡΙΣΑ, 39° 40' ΙΩΑΝΝΙΝΑ. Κάθε χάρτης διαστ. 45,5 x 57cm είναι επικολλημένος σε λινό εποχής της έκδοσης.

Íónio / Maps of the Ionian Islands



Lot. 6788.....Starting Price: 350 €

[Corfu / Κέρκυρα] Dapper Olfert, "Pianta dell. Isola di Corfu con parte della Graecia", 1688. Double page, copper engraved map, from "Naukeurige Beschryving Van Morea" published only once in 1688. Detailed map of the island of Corfu. also showing the coast of Albania and Epirus from Cimara to Parga. Decorative cartouche surmounted by the lion of Venice. Dark impression. Dim. 35.5 x 27.5cm. Zacharakis 1287.



Lot. 6789.....Starting Price: 250 €

[Alberti Sebastian] Coronelli V. M. (ed.), "Isola di S. Maura", 60x46cm & on verso "Isola di Cefalonia" 28.5x22cm Venice 1688. Just after conquering Lefkada, Morosini ordered an accurate new map of the island for military and administrative reasons. A team under the leadership of the engineer Sebastian Alberti and under the supervision of the new governor of the island Bembo, will take two years to complete the necessary systematic land survey measurements, and finally to produce in 1688 the first accurate map of the island. The original manuscript map has been kept in the Venetian archives up to the end of the Republic, when it was taken to Vienna (now at the Wien State Archives). Coronelli V. M., based on Alberti's manuscript map, published the current map in the 1690s (Ολγα Κατσιαρδή Hering, «Η λευκάδα στη βενετική χαρτογραφία 1686-1729», στο «Χαρτογραφίες της Ανατολικής Μεσογείου», 2004). Restorations along middle-fold. Zacharakis 1048, 1065.



Lot. 6790.....Starting Price: 500 €

[Corfu / Κέρκυρα] Seutter Matthäus. "Nova et exactissima Geographica Delineatio Insulae Corfu seu Corsulae, tanquam primariae et Clavis maris Ionii cum sinu transmarinis Graeciae oppidis et portibus / cura et sumtibus Matthaei Seutteri. . .". c.1740. Impressive copper engraved map of Corfu with original contemporary colouring. The plate shows the island of Corfu/Kerkyra and Paxos with the coast opposite. Inset Plan of the town and citadel of Corfu to lower left corner with key to important landmarks. Small inset map showing the position of Corfu, the coast and part of Italy on the Adriatic. Large decorative title vignette surmounted by an angel with Posidon and other figures, one holding a shield depicting the lion of Venice. Excellent strong impression. Dim.54x50xm. Zacharakis 3347.

Αἰγαίο / Maps of the Aegean



Lot. 6791.....Starting Price: 100 €
[ΣΑΜΟΣ - ΧΙΟΣ] DAPPER, Olfert, "SAMOS - SIO", 1688, hand coloured copper engraved map 26.5 x 17.5 cm. in full page page 20.5 x 32 cm.



Lot. 6792.....Starting Price: 100 €
[ΧΙΟΣ] DAPPER, Olfert, "CHIOS (Eylant Scio uyt Porcachio)", 1688, hand coloured copper engraved map 16 x 12.5 cm. in a page 20.5 x 32 cm.



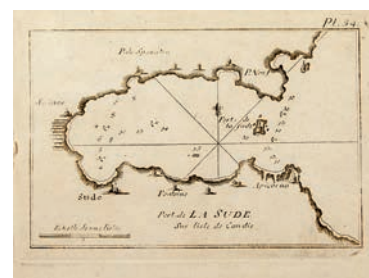
Lot. 6793.....Starting Price: 40 €
Roux: Plan du Port et mouillage de Naples de Romanie, copper engraved chart of NAFPLIO bay, 22x15cm, fine condition, Marseilles 1764. Zacharakis 3023



Lot. 6794.....Starting Price: 40 €
Roux: Plan du port NIO sur l'isle de ce nom, copper engraved chart of the main port in the island, fine condition, 22x15cm, fine condition, Marseilles 1764. Zacharakis 3033



Lot. 6795.....Starting Price: 35 €
Roux: Isle Estampalie, copper engraved nautical chart of Astipalaia, 21x16cm, Marseilles 1764, few worming in margin far from plate area, very good condition. Zacharakis 3046



Lot. 6796.....Starting Price: 35 €
Roux: Port de la Sude sur l'isle de Candie, copper engraved chart of Souda Bay in Crete, 21x15cm, few worming in margin far from plate area, very good condition. Marseilles 1764. Zacharakis 2997

For additional and more detailed images, visit the online auction catalogue at:
www.karamitsos.com



Lot. 6797.....Starting Price: 40 €

Roux: Isle de l'Espey, copper engraved nautical chart of Spetses 20x14cm, Livorno 1779, a very light fold to the right, otherwise fine. Zacharakis 3024



Lot. 6798.....Starting Price: 80 €

Reuilly: Aegaeische Meer-Archipelagus, fine copper engraved map, 32x23cm of the Greek Archipelago, Vienna 1789, original outline colors, fine condition. Zacharakis 2886

~~~~~ Thrace, Macedonia & the Black Sea ~~~~~



Lot. 6799.....Starting Price: 60 €

LIEBAUX H., "Carte de l'Epire, de la Thessalie et de l'Achaie", Paris, 1727. Copper engraved map, 28,5x22cm of Central Greece. Coloured. Reasonably good. Browned at the centrefold and a few brown stains. Margins: Slightly cut on left plate side. Folds: centrefold is as issued. Verso: blank. Nice colouring and sharp print. Fine condition. Zacharakis 2051. Rare.



Lot. 6800.....Starting Price: 70 €

LIEBAUX H., "Carte de la Thrace", Paris, 1727. Copper engraved map, 29x22cm, of Thrace. Coloured. Folding marks, rather browned, along with few brown stains. Margins: adequate margins. Folds: centrefold is as issued. Verso: blank. Nice colouring and sharp print. Fine condition. Zacharakis 2051. Rare.



Lot. 6801.....**Starting Price: 60 €**

THRACIA ANTIQVA, hand-coloured copper engraved map of the historical region Thrace, by C. Cellarius from "Christofori Cellarii geographia antiqua" published in London, 1794. Size: 30x20cm. Fold as published. Thick paper, bright colours. Verso: blank. Fine condition. Zacharakis: 882.



Lot. 6802.....**Starting Price: 90 €**

LIEBAUX H., "Carte de la Macedoine", Paris 1727. Copper engraved map, 29x22cm, of Macedonia. Folding marks, rather browned, along with few brown stains. Margins: adequate margins. Verso: blank. Nice colouring and sharp print. Fine condition. Zacharakis 2055. Rare.



Lot. 6804.....**Starting Price: 120 €**

[Black Sea and Mediterranean] Heinrich Scherer, Viuda de Bencard, "Ponti Euxini cum Utroq Bosphoro Cimmerio et Thracio Hydrographica Exhibitio" [on sheet with], "Augusiae Maris Mediterranei Ad Fretum Herculeum Hydrographica Delineatio", from "Atlas Novus exhibens Orbem Terraqueum", c.1710. Two maps, on single sheet, each with scroll-style title cartouche and several compass roses. Top map focuses on the Black Sea; the bottom map covers the western part of the Mediterranean and the Strait of Gibraltar.

~~~~~ Κωνσταντινούπολη / Constantinople ~~~~~



Lot. 6805.....**Starting Price: 160 €**

Munster Seb., "L'effigie de la ville de Constantinoble selon qu'elle est de nostre temps soubz le Turc", 1555. From La Cosmographie Universelle, ... Basel, H. Petri, 1555. (First edition: 1544). Early detailed birds eye view of Constantinople (Istanbul), one of the earliest widely distributed views of the City from the 16th Century. The plan presents details of the city-scape, and specially the Roman & Byzantine remains are accurately depicted. Important buildings shown in profile, with a disregard for perspective. Trimmed edges, including few millimeters of both right & left parts of the woodcut, 3 spots of water-stains on lower part out of wood-cut. French text on reverse. Woodcut dim. 36.8 x 20.5cm in sheet 36.8 x 32cm.



Lot. 6806.....Starting Price: 160 €

"Veue de Constantinople", c.1696. Bird eye view of Constantinople and Bosphore. The plate is almost the same comparing to the plate with the same title published by Nicolas de FER from "Les Forces De L'Europe", 1696. Folded as issued, small cuts along folds repairs, light water-stain.



Lot. 6807.....Starting Price: 65 €

Sanson N.: Anatolie, fine copper engraved map of Asia Minor and Cyprus, Paris 1665, original outline colors, 23,5x18cm, fine condition, Zacharakis 3240



Lot. 6808.....Starting Price: 280 €

Seutter: Magni Turcarum Dominatoris Imperium: Augsburg [1720]. Fine copper engraved map 57x50cm of the Turkish Empire, framed and glazed by Karl Schropp (1899-1978, his stamp at the back of frame), a well know antique maps evaluator and dealer who had a Haus fur Kunst in Freiburg since the 1950s. Original fine coloring, sharp and clear impression, a very light split at the down of middle fold, frame with few wear. Rare



Lot. 6809.....Starting Price: 75 €


Vandermaelen: Partie de la Turquie d'Asie, lithographed map of Anatolia 60x50cm, from l Atlas Universelle Bruxelles 1827, contemporary color, fine condition. Covers the part from Kiutahia and Antalya to the east (l Atlas Universelle covered all the world in a continuous map of more than 10 meters in diameter. Anatolia was still little known, but this map is very important for the history of cartography of Anatolia, as it is the last one without any serious astronomical measures taken into consideration for the interior of the peninsula. Scarce




Lot. 6810.....Starting Price: 60 €

Four (4) maps from Hammer's "Storia dell'Impero Osmano", 1820. Map titles: "Territorio della Famiglia degli Osmani", "Strada Maestra da Constantinopoli a Nissa", "Marcia di Murad da Constantinopoli a Bagdad", "Strada mestra da Conia ad Erzerum e poi da Erzerum fino a Tiflis...". All folded as issued.

Εγγράφα / Documents



Lot. 6812.....Starting Price: 30 €
Δύο επιστολές Ιω. Παπαστράτου (:),
Αργίριο, Οκτώβριος 1925




Lot. 6813.....Starting Price: 20 €
Επιστολή Ιω. Παπαστράτου (:), σε
κάρτα με την επωνυμία «Αδελφοί
Παπαστράτου, Σταδίου 31, τηλ 2-65»,
Αθήνα, 13.4.1926




Lot. 6814.....Starting Price: 20 €
12 δηλώσεις καπνού από γεωργούς
του χωριού Κρυονέρι της Κοινότητας
Ασπρούλας της Επαρχίας Βοΐου
προς την Οικονομική Εφορία Βοΐου,
Νεάπολη Κοζάνης, Νοέμβριος 1936.
Οι δηλώσεις αφορούν αποκλειστικά
καπνά τύπου μπασμά, υπογράφονται
από τους δηλούντες, τον Πρόεδρο
της Κοινότητας Ασπρούλας και τον
Οικονομικό Έφορο Βοΐου και φέρουν
σχετικές σφραγίδες.



Lot. 6815.....Starting Price: 80 €
ΔΩΔΕΚΑΝΗΣΑ, ΡΟΔΟΣ, ΚΩΣ, ΝΙΣΥΡΟΣ, **TABBACHI EGGEI MANIFATTURA ITALIANA**, ΦΑΚΕΛΟΙ ΑΓΟΡΑΠΩΛΗΣΙΑΣ ΤΣΙΓΑΡΩΝ ΚΑΙ ΚΑΠΝΟΥ, MAINLY IN ITALIAN LANGUAGE, 1945-1946. Επιστολές, τιμολόγια, φορτωτικές, αποδείξεις και σχετικά έγγραφα πώλησης τσιγάρων, καπνού και τσιγαρόχαρτων στον αντιπρόσωπο Νισύρου της **Τ.Ε.Μ.Ι.** Κώστα Φραντζή. Αναφέρονται οι μάρκες των τσιγάρων και του καπνού. Η **Τ.Ε.Μ.Ι.** (Ιταλικό Εργοστάσιο Καπνών του Αιγαίου) ιδρύθηκε το 1926 και απέκτησε το μονοπώλιο επεξεργασίας, παραγωγής, πώλησης και εξαγωγής προϊόντων καπνού. Η βιομηχανία παρήγαγε ψιλοκομμένο καπνό, πούρα και τσιγάρα, ήταν θυγατρική του Κρατικού Μονοπωλίου και απασχολούσε πολυάριθμο εργατικό δυναμικό. Συνέχισε τη λειτουργία της κατά τη διάρκεια της Βρετανικής Διοίκησης (1945-1947). 61 έγγραφα.

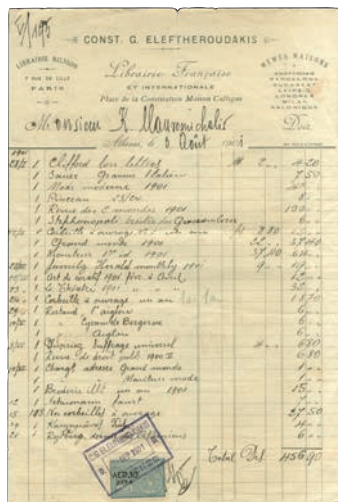


Lot. 6816.....Starting Price: 35 €
Νάφος π.1800. Τετρασέλιδη επιστολή
των κατοίκων του χωριού Τρίποδες
προς τον Έπαρχο Νάξου.




Lot. 6817.....Starting Price: 80 €

ΠΑΤΡΙΑΡΧΕΙΟ ΙΕΡΟΣΟΛΥΜΩΝ, ΧΡΕΩΣΤΙΚΕΣ ΟΜΟΛΟΓΙΕΣ, 1817-1819. 4 χειρόγραφες ενσφράγιστες χρεωστικές ομολογίες του Πατριάρχη Ιεροσολύμων Πολυκάρπου προς διαφορετικούς πιστωτές. Οι ομολογίες φέρουν ιδιόχειρη περίτεχνη υπογραφή του Πατριάρχη και την ενδιαφέρουσα **σφραγίδα** του που φέρει παράσταση με τον Ιησού να εξέρχεται του τάφου και τους στρατιώτες να τον κοιτάνε και τα αρχικά ΠΛΚΠ συνοδευόμενα από το έτος που ενθρονίστηκε (1808). Τα δάνεια γίνονταν «διά χρείαν του Κοινού του Παναγίου Τάφου». Τα 3 από τα 4 επιστολόχαρτα φέρουν υδατόσημο. Σπάνια.




Lot. 6818.....Starting Price: 60 €

ΤΙΜΟΛΟΓΙΑ ΔΙΑΦΟΡΩΝ ΕΜΠΟΡΙΚΩΝ ΚΑΤΑΣΤΗΜΑΤΩΝ (ΒΙΒΛΙΟΠΩΛΕΙΑ, ΧΑΡΤΟΠΩΛΕΙΑ, ΝΕΩΤΕΡΙΣΜΟΙ, ΠΙΛΟΙ, ΕΠΙΠΛΟΠΟΙΕΙΟ) ΣΕ ΧΡΕΩΣΗ ΚΥΡΙΑΚΟΥΛΗ ΜΑΥΡΟΜΙΧΑΛΗ (ΠΟΛΙΤΙΚΟΥ ΚΑΙ ΠΡΩΘΥΠΟΥΡΓΟΥ) ΚΑΙ ΤΗΣ ΣΥΖΥΓΟΥ ΤΟΥ, ΑΘΗΝΑ, 1897-1920, κυρίως 1897-1901. 13 τιμολόγια. 3 της Librairie Francaise et Internationale, Place de la Constitution, Maison Calligas, Succursale de Librairie Nilsson. Το τιμολόγιο του 1901 φέρει πανω από την επωνυμία Librairie Francaise την επωνυμία Const. G. Eleftheroudakis. **Τα τιμολόγια καταγράφουν αναλυτικά τα βιβλία και τα περιοδικά που αγόρασε ο Μαυρομιχάλης.** 3 του Χαρτοπωλείου και Σφραγιδοποιείου Πάλλη και Κοτζιά, 2 επιστολόθηκες, 150 φύλλα χάρτου και 800 φάκελους. Από τα εξής: Επιπλοποιείο Νικ. Καζούρη / Karl Wilberg, Librairie de la Cour / Γουλιέλμος Μπαρτ, εκδότης / Ελευθερουδάκης & Μπαρτ, Διεθνές Βιβλιοπωλείον / Κατάστημα Γυναικείων Πίλων Κατίνας Κ. Οικονόμου / Au Bon Gout de Paris, Hautes Nouveautés pour Dames / Εμπορικό Κατάστημα Παππακυριακόπουλου, Είδη Ραπτικής / Γεώργιος Ι. Αργυράκος, Διάφορα Είδη Πολυτελείας. Πολλά τιμολόγια φέρουν χαρτόσημο και/ή σφραγίδες.




Lot. 6820.....Starting Price: 60 €

Η ΕΝ ΑΘΗΝΑΙΣ ΦΙΛΕΚΠΑΙΔΕΥΤΙΚΗ ΕΤΑΙΡΕΙΑ. ΕΝ ΑΘΗΝΑΙΣ, 23.5.1845 και 14.4.1847. Δύο (2) Χειρόγραφες επιστολές με ιδιόχειρη υπογραφή του Προέδρου της Εταιρείας, αγωνιστή του 1821, διπλωμάτη και πολιτικού, **Ανδρέα Μεταξά** προς το μέλος της Εταιρείας, καθηγητή Ιατρικής στο Πανεπιστήμιο Αθηνών, Γεώργιο Χ. Πρινάρη. Με την επιστολή ο Μεταξάς κοινοποιεί στον Πρινάρη ότι μετά την παραίτηση του Δ. Ν. Φωτήλα καλείται ως επιλαχών να αναλάβει τη θέση του Γραμματέα της Εταιρείας. Στην δεύτερη επιστολή εκφράζονται ευχαριστίες για τον ζήλο που επέδειξε ο Πρινάρης στην εκτέλεση των καθηκόντων του. Σφραγίδα της Εταιρείας. Τα έγγραφα διπλώθηκαν σε σχήμα φακέλου και ταχυδρομήθηκαν έτσι.



Lot. 6821.....Starting Price: 150 €

ΠΙΣΤΟΠΟΙΗΤΙΚΟ ΦΟΙΤΗΣΗΣ ΣΤΟ ΟΘΩΝΕΙΟ ΠΑΝΕΠΙΣΤΗΜΙΟ, ΑΘΗΝΑ, ΟΚΤΩΒΡΙΟΣ 1851. Χειρόγραφο πιστοποιητικό φοίτησης στη **Φιλοσοφική Σχολή** του εξ Ηπείρου ορμώμενου Νικολάου Τσιγαρά. Το πιστοποιητικό καταγράφει αναλυτικά τα μαθήματα που ο φοιτητής παρακολούθησε μαζί με τα ονόματα των καθηγητών που τα δίδασκαν. Ανάμεσα σε αυτούς εμφανίζονται οι Αλ. Ρ. Ραγκαβής, Σ. Κουμανούδης και Κ. Παπαρρηγόπουλος. Φέρει υπογραφές και ανάγλυφες επικολημένες σφραγίδες του Πρύτανη του Πανεπιστημίου, Σ. Πήλληκα και του Κοσμήτορα της Φιλοσοφικής Σχολής, Α. Βενιζέλου. Φέρει επικύρωση του γνήσιου της υπογραφής του Πρύτανη από τον Επί των Εκκλησιαστικών και της Δημόσιας Εκπαιδεύσεως Υπουργό, Παναγιώτη Βάρβογλη μαζί με ανάγλυφη επικολημένη σφραγίδα του. Στη συνέχεια φέρει (στη γαλλική γλώσσα) επικύρωση του γνήσιου της υπογραφής του υπουργού Βάρβογλη από τον Επί των Εξωτερικών και του Βασιλικού Οίκου Υπουργό, Ανδρόνικο Πάικο μαζί με σφραγίδα του (στα γαλλικά). Τέλος (πάλι στη γαλλική γλώσσα) επικύρωση του γνήσιου της υπογραφής του υπουργού Πάικου από τον Γάλλο Πρόξενο (αντί του Πρέσβη) μαζί με σφραγίδα της Γαλλικής Αντιπροσωπείας στην Ελλάδα. 3σ. Σπάνιο. Καλή κατάσταση.




Lot. 6822.....Starting Price: 35 €

Νάξος 1860-1870. Τρία (3) έγγραφα: Δανειακό Ομόλογο κατοίκων Τριπόδων π.1860, "Ανταλακτικόν" Κάτω Σαγκρί - Νάξος, 1874 & Πωλητήριο του 1869 μεταξύ Ι. Μάρκου Μούτζου και Βασ. Γ. Δραμαλη κτηματιών του χωριού Τρίποδες Νάξου. Υδατογραφημένα φύλλα και σφραγίδες Ειρηνοδικείου Νάξου.



Lot. 6823.....Starting Price: 25 €

Χίος- Βροντάδος 1863. Πώληση χωραφιού με σφραγίδα «ΜΝΗΜΟΝΙΟΝ ΤΗΣ ΝΗΣΟΥ / ΧΙΟΥ».



Lot. 6824.....Starting Price: 25 €

[ΧΙΟΣ] Διασέλιδη χειρόγραφη διαθήκη των Ιωάννη και Καλλιόπης Κουκουναρή, Βολισσός Χίου, 16/2/1871.



Lot. 6825.....Starting Price: 20 €

SMYRNA. ΣΜΥΡΝΗ. ΑΔΕΙΑ ΔΙΑΜΟΝΗΣ ΤΟΥ ΕΛΛΗΝΙΚΟΥ ΠΡΟΞΕΝΕΙΟΥ, 26.5.1876. Άδεια διαμονής του Εκτωρ Ακωσταντέλη, εμπόρου, υπογεγραμμένη από τον Έλληνα Πρόξενο. Φέρει σφραγίδα.



Lot. 6826.....Starting Price: 25 €


**ΠΑΤΡΙΑΡΧΗΣ ΑΛΕΞΑΝΔΡΕΙΑΣ
ΣΩΦΡΟΝΙΟΣ. ΠΛΗΡΕΞΟΥΣΙΟ
ΕΓΓΡΑΦΟ. ΑΛΕΞΑΝΔΡΕΙΑ**

2.6.1878. **Χειρόγραφο** πληρεξούσιο επιτροπικό έγγραφο με το οποίο ο Πατριάρχης, ως πρόεδρος της «εν Καίρῳ Ὁρθοδόξου Κονότητος» ορίζει ως αντιπρόσωπό της τον Δημήτριο Φιλίππου και του αναθέτει να παρουσιαστεί στο Ελληνικό Προξενείο Αλεξανδρείας και να αποδεχθεί την δωρεά των κληρονόμων του Ιωάννη Πουλίδη. Ιδιόχειρη υπογραφή. Φέρει σφραγίδα. Καλή κατάσταση.



Lot. 6827.....Starting Price: 25 €

SMYRNA. ΣΜΥΡΝΗ. ΔΙΑΒΑΤΗΡΙΟ ΣΤΑ ΕΛΛΗΝΙΚΑ ΚΑΙ ΓΑΛΛΙΚΑ ΤΟΥ ΓΕΝΙΚΟΥ ΕΛΛΗΝΙΚΟΥ ΠΡΟΞΕΝΕΙΟΥ, 30.3.1884. Διαβατήριο του Έκτωρα Κωσταντέλη και της κόρης του, Ολυμπίας, για δίοδο στην Ελλάδα με διάρκεια έξι μηνών. Στο διαβατήριο σημειώνονται τα χαρακτηριστικά του κατόχου του. Φέρει σφραγίδα του Γενικού Ελληνικού Προξενείου, χαρτόσημο και υπογραφή του Προξένου. Στο verso φέρει σημείωμα του γραφείου διαβατηρίων της Σμύρνης. Ακόμη σημείωμα και σφραγίδα ου Οθωμανικού Γενικού Προξενείου Αθηνών και Πειραιά και οθωμανικό χαρτόσημο. 32x48.




Lot. 6828.....Starting Price: 15 €

Αποδεικτικό της «εν τῷ ενεργῷ στρατῷ υπηρεσίας» του στρατιώτη Πέτρου Καραγιαννόπουλου. 8ο Πεζικό Σύνταγμα, εν Ναυπλῳ, 14.12.1887. Το έγγραφο φέρει ενσφράγιστο χαρτόσημο. Φθορές στις τσακίσεις.



Lot. 6829.....Starting Price: 15 €

ΚΡΗΤΗ, ΝΕΑΠΟΛΗ ΜΕΡΑΜΒΕΛΛΟΥ, ΠΩΛΗΤΗΡΙΟ, 1893. Πωλητήριο συμβόλαιο οικοπέδου της Ενοριακής Εφορείας Νεαπόλεως στον ξενοδόχο Εμμανουήλ Σεμερτζάκη μαζί με τη μεταγραφή του στο υποθηκοφυλακείο. Το συμβόλαιο φέρει στην κεφαλή έντυπη τούγρα, σφραγίδες του συμβολαιογράφου και του Υποθηκοφυλακείου Μεραμβέλλου καθώς και οθωμανικό χαρτόσημο.




Lot. 6830.....Starting Price: 60 €

[ΧΙΟΣ] Προικοσύμφωνο εν Χίῳ, 8/5/1893. Χειρόγραφο, τετρασέλιδο έγγραφο, αναλυτικό της προίκας της Αικ. Μπαχά, κόρης του γνωστού Χιώτη εμπόρου Λεοντίου Α. Μπαχά, για το γάμο της με τον Γ. Κοκκώδη. Σπάνιο τεκμήριο, σε καλή κατάσταση.




Lot. 6831.....Starting Price: 20 €

ΚΡΗΤΗ, ΗΡΑΚΛΕΙΟ, ΣΥΜΒΟΛΑΙΟ ΔΑΝΕΙΣΜΟΥ ΜΕ ΥΠΟΘΗΚΗ, 1896, 1900. Συμβόλαιο δανεισμού του γεωργού Εμμανουήλ Βασιλάκη από το **Χούδετσι** Πεδιάδας ποσού 100 γροσίων από το Κοινωφελές Ταμείο Κρήτης. Το συμβόλαιο περιέχει τους όρους αποπληρωμής καθώς και τις υποθήκες που βάζει ο γεωργός, 7.4.1896. Στο τέλος φέρει απόφαση του συμβολαιογράφου για εκτέλεση των όρων του συμβολαίου 12.9.1900. Το συμβόλαιο φέρει έντυπη τούγαρα, σφραγίδα του συμβολαιογράφου καθώς και οθωμανικό χαρτόσημο.



Lot. 6832.....Starting Price: 15 €

Αίτηση του εν Νεαπόλει Λασηθίου Κοινωφελούς Ταμείου Κρήτης κατά Σουλεϊμάν Μουρελάκη προς τον Υποθηκοφύλακα Μεραμβέλλου. Στην αίτηση ο νόμιμος εκπρόσωπος του Ταμείου ζητάει να μάθει αν ένα συγκεκριμένο κτήμα του ενάγοντα έχει υποθήκη, προσημείωση ή άλλα βάρη. Στη δεύτερη σελίδα του δίφυλλου ο Υποθηκοφύλακας πιστοποιεί ότι το ακίνητο είναι υποθηκευμένο. Χαρτόσημο της Κρητικής Πολιτείας καθώς και σφραγίδες του πληρεξούσιου δικηγόρου, του Υποθηκοφυλακείου Νεαπόλως και του συμβολαιογράφου. Ιούλιος - Οκτώβριος 1900.




Lot. 6833.....Starting Price: 100 €

Δεκάσελικο χειρόγραφο αντίγραφο πρακτικών της Ελληνικής Βουλής - αγόρευση του βουλευτή Λακωνίας Γ. Φικιώρη, σχετικά με τη σύμβαση της προνομιούχου εκχώρησης δικαιώματος της «δ' αυτοκινήτου συγκοινωνίας», της διαδρομής Σπάρτης - Τρίπολης, π.1900.



Lot. 6834.....Starting Price: 25 €

Πτυχίο Δημοδιδασκάλου Διδασκαλείου Αθηνών από το Επί των Δημοτικών Σχολείων Γενικών Διευθυντήριο, Αθήνα, 6.7.1905. Το πτυχίο φέρει τις υπογραφές του Επί των Εκκλησιαστικών και της Δημοσίας Εκπαιδεύσεως Υπουργού, Λάμπρου Καλλιφρονά. Αναλυτική βαθμολογία των μαθημάτων. Πολύ καλή κατάσταση.




Lot. 6835.....Starting Price: 30 €

SMYRNA. ΣΜΥΡΝΗ. ΔΙΑΒΑΤΗΡΙΟ ΣΤΑ ΕΛΛΗΝΙΚΑ ΚΑΙ ΓΑΛΛΙΚΑ ΤΟΥ ΓΕΝΙΚΟΥ ΕΛΛΗΝΙΚΟΥ ΠΡΟΞΕΝΕΙΟΥ, 9.4.1908. Διαβατήριο του Κυριάκου Β. Γιαννίκη για διόδο στην Ελλάδα με διάρκεια έξι μηνών. Στο διαβατήριο σημειώνονται τα χαρακτηριστικά του κατόχου του. Φέρει σφραγίδα του Γενικού Ελληνικού Προξενείου, χαρτόσημο και υπογραφή του Προξένου. Στο verso φέρει σημείωμα και σφραγίδες στα παλαιοτουρκικά. Ακόμη σημείωμα και σφραγίδα του Οθωμανικού Γενικού Προξενείου Αθηνών και Πειραιά και οθωμανικό χαρτόσημο. 29x39.



Lot. 6836.....Starting Price: 10 €

Δελτίον προβιβασμού Δημοτικού Σχολείου Αρρένων Κυψέλης Αθηνών, 24.6.1903. Φέρει σφραγίδα. Υπογράφει ο διευθυντής, Απ. Γεωργιάδης. Φθορές στις τσακίσες.



Lot. 6837.....Starting Price: 10 €

Χειρόγραφη διαθήκη, Ιωάννινα, 19.8.1909. Η διαθήκη φέρει την υπογραφή του Μητροπολίτη Ιωαννίνων Γεράσιμου Τανταλίδη και οθωμανικό χαρτόσημο.




Lot. 6838.....Starting Price: 30 €

[ΜΥΤΙΛΗΝΗ / MYTILENE] Βαμβακουργία Απ. Αθανασιάδη / Compagnie Industrielle Ottomane, Anciens Etablissements Ap. Chr. Athanasiadis, 18σέλιδο φυλλάδιο με στοιχεία και πίνακες παραγωγής και εξαγωγών βαμβακιού, c.1910. Μικρές φθορές, τσακίσες και διάσπαρτοι λεκέδες. Καλή κατάσταση συνολικά.




Lot. 6839.....Starting Price: 100 €

Τοπουζλάρ Συκουρίου Λάρισας 1911. 26 επίσημα έγγραφα από Δήμο Συκουρίου σχετικά με διεκδικήσεις γαιών και βοσκοτόπων από τους κατοίκους. Με 229 υπογραφές των κατοίκων, λεπτομέρειες σχετικά με τις καλλιέργειες, σφραγίδες κ.α.



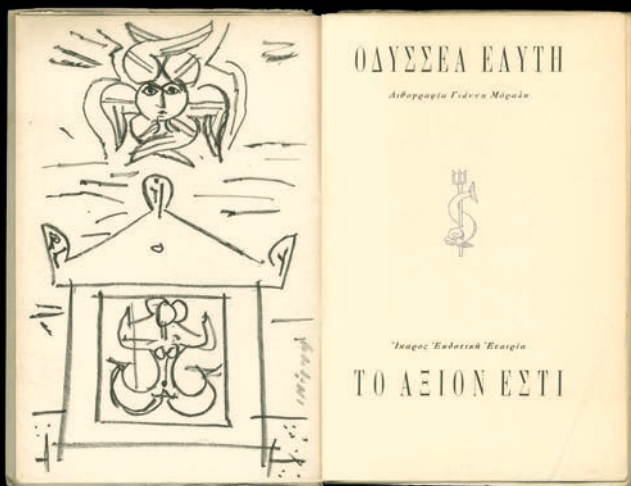
Lot. 6840.....Starting Price: 40 €

Πώληση Αγιορίτικων κτημάτων, Πολύγυρος 5.10.1916. Χειρόγραφη τρισελίδη επιστολή υπογεγραμμένη από τον Ειρηνάιο Παντολέων, Αρχιεπίσκοπο Κασσανδρείας, τέως Μητροπολίτη Μελενίκου & τέως διευθυντή Σχολής Χάλκης, σχετική με την πώληση Βατοπαιδινών και άλλων κτημάτων.



Lot. 6841.....Starting Price: 10 €

Επιστολή Κομνηνού Αδαμαντιάδη και Γ. Σισμάνη προς την Τράπεζα Αθηνών, υποκατάστημα Θεσσαλονίκης, Μυτιλήνη 27.6.1916




Lot 6418 / p.141



"NIKOLSKA, IM PARTHENON TANZEND


PHOTO NELLY'S

Lot 6565 / p.171



Lot 6478 / p.150

FEATURED LOTS



Lot. 6842.....Starting Price: 10 €

Articles hautes nouveautés Θεοδ.
Πετρόπουλου. Είδη γάμων και
προικίων. Ερμού 21 & Βουλής 17, εν
Αθήναις. Γαρνιτούρες και όλα τα είδη
γυναικείου στολισμού. Χειρόγραφο
τιμολόγιο με αναλυτικές τιμές των
ειδών. 1.11.1916.



Lot. 6845.....Starting Price: 20 €

[Α' Παγκόσμιος Πόλεμος] Χειρόγραφη επιστολή (μικρό τετρασέλιδο) του Νομάρχη Πέλλας κ. Ι. Μεταξά πιθανότατα προς τον Κυβερνητικό Αντιπρόσωπο Θεσσαλονίκης και Πέλλας, σχετικά με ζητήματα σιτηρών και αστυνόμευσης της περιοχής, 18-31/7/1917.




Lot. 6848.....Starting Price: 10 €

Κυλινδρόμυλος Ευρώτας Αδελφών Σ. Κουμαντάρου, εν Πειραιεί. Χειρόγραφη επιστολή προς Νικολ. Σ. Κουμαντάρο εις Νέαν Υόρκην, 13/26.12.1918. Στην επιστολή γίνεται αντιληπτό ότι η επιχείρηση νοικιάζει τις αποθήκες της για διαμετακομιστικό εμπόριο. Το επιστολόχαρτο φέρει παράσταση των κτιρίων της εταιρείας.




Lot. 6843.....Starting Price: 20 €

Κωνσταντίνος Α΄. Δίπλωμα Αργυρού
Σταυρού των Ιπποτών του Τάγματος
του Σωτήρος στον ανθυπολοχαγό
Πεζικού Γ. Αναστασίου. Ανάγλυφη
επικολλημένη σφραγίδα και
ενσφράγιση υπογραφή του βασιλιά
Κωνσταντίνου. Ακόμη ιδιόχειρη
υπογραφή του Υπουργού Εξωτερικών
(και πρωθυπουργού) Στέφανου
Σκουλούδη. Εν Αθήναις, 21.5.1916



Lot. 6846.....Starting Price: 20 €

[Α' ΠΑΓΚ. ΠΟΛΕΜΟΣ] Τρισελίδη χειρόγραφη επιστολή-αίτηση προς τους στρατηγούς των Συμμαχικών Στρατευμάτων της Ανατολής, κ.κ. Σαράιγ και το διάδοχό του Γκιγιωμά, για απελευθέρωση κρατούμενου των γαλλικών αρχών στη Μυτιλήνη, Δεκέμβριος 1917 – Ιανουαρίου 1918. Υπογεγραμμένο από τη σύζυγο του κρατούμενου, κατόικου Πειραιά και του βουλευτή Π. Αραβαντινού.




Lot. 6844.....Starting Price: 25 €

Τετρασέλιδη χειρόγραφη επιστολή
του Μητροπολίτη Κασσανδρείας
Ειρηναίου προς τον διπλωμάτη Π.
Αργυρόπουλο, 8/8/1916.




Lot. 6847.....Starting Price: 20 €

Βεβαίωση του Έλληνα Υποπρόξενου στην Αντίμπ της Γαλλίας (υπογραφή δυσανάγνωστη) ότι ο Σπυρίδωνας Παρασχής παρέμεινε στην πόλη το διάστημα 23.8.1917-15.7.1918. Η βεβαίωση φέρει σφραγίδα του Ελληνικού Υποπροξενείου. Αντίμπ, 15.7.1918 "CONSULAT DE GRECE A ANTIBES".




Lot. 6849.....Starting Price: 30 €

[Α' Παγκόσμιος Πόλεμος]
Δακτυλογραφημένη τετρασέλιδη
επιστολή του Νομάρχη Πέλλας προς
τον Κυβερνητικό Αντιπρόσωπο
Θεσσαλονίκης και Πέλλας, σχετικά με
ζητήματα επισιτισμού της περιοχής,
5/1/1918.








Lot. 6850.....Starting Price: 15 €
 ISTANBUL, ΚΩΝΣΤΑΝΤΙΝΟΥΠΟΛΗ,
 Επιστολή και ψήφισμα της
 Εφοροεπιτροπής Ελληνορθόδοξου
 Κοινότητας Κοντοσκαλίου (Κούμκαπι)
 – Kumkapi), 27.6.1920.



Lot. 6851.....Starting Price: 10 €
 Πωλητήριο αμπελότοπου του
 Κομνηνού Αδαμαντιάδη και άλλων
 στον Κωνσταντίνο Χορόζη, Εν
 Κυδωνίας, 29.7.1922



Lot. 6852.....Starting Price: 10 €
 ΜΙΚΤΗ ΕΠΙΤΡΟΠΗ ΕΠΙ
 ΤΗΣ ΑΝΤΑΛΛΑΓΗΣ ΤΩΝ
 ΕΛΛΗΝΟΤΟΥΡΚΙΚΩΝ ΠΛΗΘΥΣΜΩΝ,
 ΔΗΛΩΣΗ ΠΕΡΙΟΥΣΙΑΣ, 30.8.1927.
 Δήλωση περιουσίας (εκαθαρίσεως)




Lot. 6853.....Starting Price: 500 €

Τράπεζα της Ανατολής / Bank D'Orient, συλλογή ~250 εγγράφων 1927-1935. Η Τράπεζα της Ανατολής που ιδρύθηκε από την Εθνική Τράπεζα το 1904, αποτέλεσε μία από τις σημαντικότερες τράπεζες ελληνικών συμφερόντων. Με την είσοδο των Τούρκων στη Σμύρνη τον Σεπτέμβριο του 1922, το θησαυροφυλάκιο του Υποκαταστήματος της Τράπεζας στη Σμύρνη λεηλατείται, οι θυρίδες της Τράπεζας παραβιάζονται και κατάσχονται από τον Τουρκικό Στρατό μετρητά, χρεόγραφα και λογιστικά βιβλία της Τράπεζας. Το επόμενο διάστημα, ξεκινάει η διαδικασία της νομικής διεκδίκησης της κατασχεθείσας περιουσίας της Τράπεζας, διαδικασία που φαίνεται ανοιχτή μέχρι τα μέσα του 1930. Η Τράπεζα κατηγορεί τις Τουρκικές αρχές ότι εκτός από τα μετρητά και τα αντικείμενα αξίας, κατασχέθηκαν και πλήθος εγγράφων, λογιστικών βιβλίων και χρεογράφων, με τα οποία η Τράπεζα θα μπορούσε να προσδιορίσει το μέγεθος της κατασχεμένης περιουσίας. Μεγάλο μέρος της συλλογής περιλαμβάνει την επικοινωνία μεταξύ της Τράπεζας - με πολλές επιστολές να υπογράφονται από τον Διευθυντή της Τράπεζας Α. Τυπάλδο και τον Γενικό Διευθυντή Μ. Π. Καμαρά - με τον Κ. Γ. Παπαδόπουλο Γραμματέα του Ελληνοτουρκικού Μεικτού Διαιτητικού Δικαστηρίου καθώς και τον καθηγητή Στέλιο Σεφεριάδη που είχε αναλάβει την υπεράσπιση της Τράπεζας στο Διαιτητικό δικαστήριο. Στο υλικό αυτό σκιαγραφούνται οι προπαρασκευαστικές ενέργειες και η χάραξη στρατηγικής για τις διεκδικήσεις, περιλαμβάνονται αναλυτικές περιγραφές των γεγονότων της διάρρηξης του θησαυροφυλακίου και κατάσχεσης της περιουσίας της Τράπεζας, όπως επίσης και έγγραφα που αποδεικνύουν την ακίνητη περιουσία της Τράπεζας.

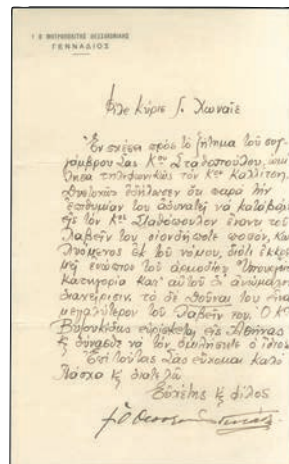
Αναλυτικότερα στην συλλογή περιλαμβάνονται 7 φάκελοι με: 50 έγγραφα σε επιστολόχαρτα της τράπεζας, 43 χειρόγραφες επιστολές, 8 τηλεγραφήματα, 24 λοιπά έγγραφα από Πρεσβείες, νομικά γραφεία, μεικτό διαιτητικό δικαστήριο κτλ, 106 Δακτυλογραφημένα κείμενα, τα περισσότερα της Τράπεζας. Επίσης περιλαμβάνεται και σχέδιο - κάτοψη κτήματος-αποθήκης ιδιοκτησίας της Τράπεζας.



Lot. 6854.....Starting Price: 15 €
ΚΑΠΝΕΜΠΟΡΙΚΟΣ ΣΥΛΛΟΓΟΣ ΑΓΡΙΝΙΟΥ. ΕΠΙΣΤΟΛΗ ΠΡΟΣ ΤΟ ΔΙΟΙΚΗΤΙΚΟ ΣΥΜΒΟΥΛΙΟ Σ.Β.Δ.Ε (ΣΙΔΗΡΟΔΡΟΜΟΙ ΒΟΡΕΙΟΔΥΤΙΚΗΣ ΕΛΛΑΔΑΣ);, 10.9.1928. Χειρόγραφη επιστολή με υπογραφή του προέδρου του Καπνέμπορικού Συλλόγου Αγρινίου με την οποία ζητάει από το Δ.Σ. του Σ.Β.Δ.Ε. να επιδείξει μέτρο και σύνεση στην επιλογή του αντικατάστατη του σταθμάρχη Κρουονερίου, καθώς ο σταθμός Κρουονερίου αποτελούσε τον πλέον σημαντικό σταθμό για το διαμετακομιστικό εμπόριο της περιοχής. Στο παραθαλάσσιο Κρουονέρι κατέληγε η γραμμή Αγρίνιο -Κρουονέρι των Σιδηροδρόμων Βορειοδυτικής Ελλάδας. Από εκεί τα εμπορεύματα μεταφορτώνονταν σε καράβι για την Πάτρα.




Lot. 6855.....Starting Price: 15 €
[Μακεδονικός Αγώνας] Δισέλιδη δακτυλογραφική επιστολή του Παραρτήματος Λαμίας του Συλλόγου Μακεδονομάχων «Παύλος Μελάς» προς τον Πρωθυπουργό Ελ. Βενιζέλο, τον πρόεδρο της Βουλής Ιω. Τσιριμώκο και τους εκλεγμένους βουλευτές Φθιώτιδας/Φωκίδος, 14/11/1928. Σκοπός, η αναγνώριση της προσφοράς των ντόπιων στο Μακεδονικό Αγώνα κ η οικονομική ενίσχυση τους (απονομή σύνταξης).



Lot. 6856.....Starting Price: 40 €
Μονοσέλιδη χειρόγραφη επιστολή του Μητροπολίτη Θεσσαλονίκης Γενναδίου προς το δικηγόρο και πολιτικό Γ. Χωναίο, π.1935. Συμπεριλαμβάνεται ο φάκελος. Εξαιρετική κατάσταση.



Lot. 6857.....Starting Price: 15 €
Εργοστάσιον Ομβρέλλων Αδελφών Τσολάκη, Αθήναι, οδός Αιόλου 120, 18.9.1936. Αναλυτικό τιμολόγιο αγοράς εμπορευμάτων. Το επιστολόχαρτο φέρει ενδιαφέρουσα παράσταση με το σήμα του εργοστασίου.



Lot. 6858.....Starting Price: 10 €
ΣΙΔΗΡΟΔΡΟΜΟΙ. Πιστοποιητικό εργασίας στη εταιρεία Σιδηροδρόμων Αττικής Α.Ε., Εν Αθήναις, 11.11.1938. Η εταιρεία βρίσκεται υπό εκκαθάριση. Το έγγραφο φέρει ανάγλυφη σφραγίδα της Διεθνούς Οικονομικής Επιτροπής.



Lot. 6859.....Starting Price: 20 €
[Β' Παγκ. Πόλεμος] "Γενικό Στρατηγείον Γραφείον Αρχιστράτηγου" - Μονοσέλιδο Φύλλο Πορείας με σφραγίδες "ΦΡΟΥΡΑΡΧΕΙΟΝ ΑΘΗΝΩΝ" και "ΦΡΟΥΡΑΡΧΕΙΟΝ ΒΟΛΟΥ", Απρίλιος 1941.




Lot. 6860.....Starting Price: 50 €

"Verordnung n. 6: BETR: Ablieferung von Heeresgeraet / Ordinanza n. 6. Oggetto: Consegna di materiale bellico". Προκήρυξη (Γερμανικά / Ιταλικά) των Γερμανικών κατοχικών δυνάμεων της Ρόδου σχετικά με τον αφοπλισμό και την παράδοση στρατιωτικού υλικού. Η προκήρυξη εκδίδεται μετά τα γεγονότα που ακολούθησαν τη συνθηκολόγηση των Ιταλών με τους συμμάχους και τις συγκρούσεις μεταξύ Ιταλών και Γερμανών, που κατέληξαν στην παράδοση και αφοπλισμό των Ιταλικών δυνάμεων.




Lot. 6861.....Starting Price: 20 €

«ΔΙΑΓΓΕΛΜΑ του Προέδρου της Εθνικής Κυβερνήσεως κ. Γ. ΠΑΠΑΝΔΡΕΟΥ προς τον Ελληνικόν Λαόν», Νεάπολις (Νάπολι), 28 Σεπτεμβρίου 1944. **Η ανακοίνωση της Συμφωνίας της Καζέρτας**, την οποία συνυπογράφουν ο εν Ιταλία πρωθυπουργός Γεώργιος Παπανδρέου και οι αρχηγοί των ανταρτικών ομάδων, Στέφανος Σαράφης και Ναπολέων Ζέρβας. Με τη συμφωνία αυτή τερματίζεται το αυτοδιοίκητο των δύο βασικών αντιστασιακών ενόπλων οργανώσεων, του ΕΑΜ και του ΕΔΕΣ, ενώ έτσι η υπό απελευθέρωση Ελλάδα αποκτά αγγλική στρατιωτική διοίκηση για το επόμενο διάστημα, λίγο πριν την εμφύλια σύρραξη (Δεκεμβριανά). Μονόφυλλο, διαστ. 25x35εκ. Εξαιρετική κατάσταση.




Lot. 6862.....Starting Price: 10 €

ΑΛΒΑΝΙΚΟ ΜΕΤΩΠΟ. ΕΠΙΣΤΟΛΗ ΓΕΩΡΓΙΟΥ ΝΤΟΥΡΟΥ, ΑΞΙΩΜΑΤΙΚΟΥ ΠΥΡΟΒΟΛΙΚΟΥ, Τ.Τ.972, χ.χ. Επιστολή αξιωματικού έφιππου πυροβολικού προς Μαίρη. 4 σ. Ο αποστολέας μιλάει για την ικανοποίηση που παίρνει από την αλληλογραφία με την παραλήπτρια. Την παροτρύνει να του γράφει και να εργάζεται για τον στρατό. Μεταφέρει το πνεύμα του μετώπου γράφοντας : «Αγωνιζόμεθα αγώνα ιερών? μοναδική σκέψη να ρίψωμεν τον άτιμον, ύπουλον κ άνανδρον εχθρόν εις την θάλασσαν». Σχίσιμο στην πάνω δεξιά μεριά του πρώτου φύλλου.




Lot. 6863.....Starting Price: 600 €

ΤΙΤΛΟΣ ΑΠΟΝΟΜΗΣ του Μεγαλόσταυρου του Τάγματος του Γεωργίου του Α' μετά ξιφών στον Επαμεινώνδα Καββαδία. Απονεμήθηκε την 14ην Ιουνίου 1946 και το υπογράφει ο αντιβασιλέας Δαμασκηνός [ΜΑΖΙ] Η σχετική ανακοίνωση του Υπουργείου Εξωτερικών την οποία υπογράφει ο τότε υφυπουργός Εξωτερικών Φίλιππος Δραγούμης, γιος του Στέφανου Δραγούμη και αδελφός του Ίωνα Δραγούμη.



Lot. 6864.....Starting Price: 20 €

Παύλος. Δίπλωμα του Σταυρού των Ανωτέρων Ταξιαρχών του Βασιλικού Τάγματος Γεωργίου Α' μετά ξίφων στον υποστράτηγο Αρχιμήδη Αργυρόπουλο. Φέρει ανάγλυφη σφραγίδα και ενσφράγιστη υπογραφή του βασιλιά Παύλου. Ακόμη ιδιόχειρη υπογραφή του Υπουργού Εξωτερικών Ευάγγελου Αβέρωφ. Εν Αθήναις, 3.11.1951.



Lot. 6865.....Starting Price: 15 €

ΜΝΗΜΟΝΙΟΝ ΝΑΡΚΩΝ ΤΟΥ Σ.Ε.Α.Κ., ΠΤ Β1 (ΜΗΧΑΝΙΚΟΝ). ΔΑΚΤΥΛΟΓΡΑΦΕΣ ΟΔΗΓΙΕΣ ΣΧΕΤΙΚΑ ΜΕ ΤΙΣ ΒΡΕΤΑΝΙΚΕΣ ΑΝΤΙΟΧΗΜΑΤΙΚΕΣ ΝΑΡΚΕΣ νο. 75 ΧΟΟΥΚΙΝΣ. Πολυγραφημένο δακτυλόγραφο με αναλυτικές οδηγίες για αναγνώριση, δοκιμή, παγίδευση, όπλιση, άρση και εξουδετέρωση. Στο verso οδηγίες για τον χειρισμό των ναρκών. Χωρίς χρονολογία. Η νάρκη χρησιμοποιήθηκε από τους Βρετανούς και τους Αμερικανούς από τον Δεύτερο Παγκόσμιο Πόλεμο έως το 1955. Φθорές στις τσακίσεις.



Lot. 6866.....Starting Price: 60 €

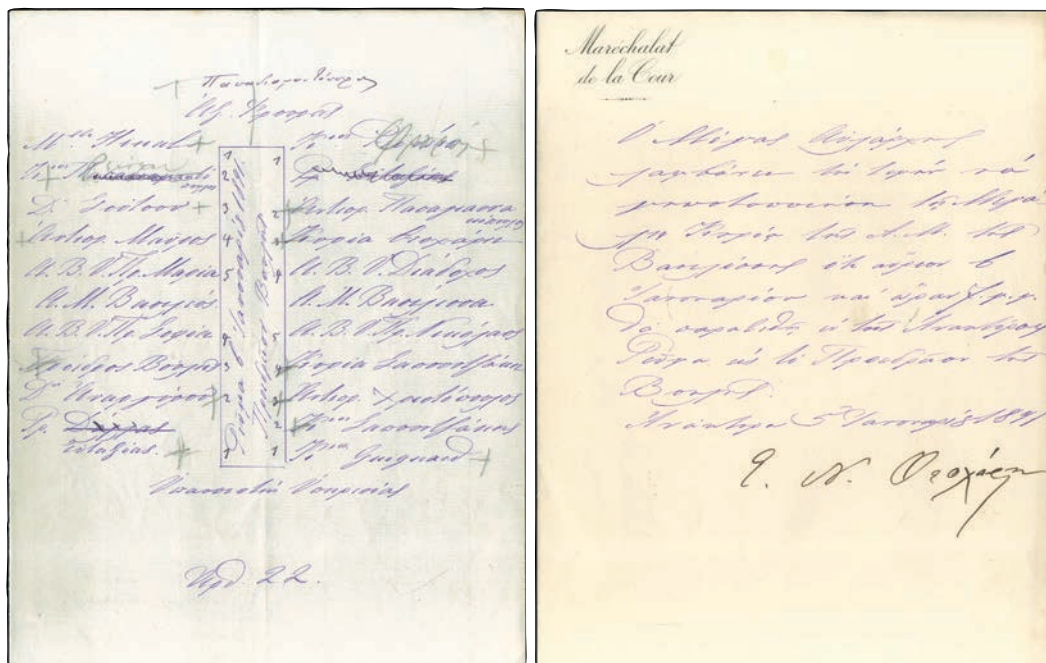
ΚΩΣΤΕΑΣ Α., Εναέριος Σιδηρόδρομος Πάρνηθος, 1956. Σε 4ο, σ. 30. Προμελέτη κατασκευής του τελεφερίκ της Πάρνηθας, με αναλυτικά στοιχεία και σχέδια. Εξαιρετική κατάσταση. Σπάνιο.



Lot. 6867.....Starting Price: 20 €

ΜΙΚΗΣ ΘΕΟΔΩΡΑΚΗΣ. Θέατρο «Καλουτά», φυλλάδιο 36 σελίδων για το μουσικό/θεατρικό έργο του Μίκη Θεοδωράκη το «Τραγούδι του νεκρού αδελφού», 1962. Το «Τραγούδι του νεκρού αδελφού» ανέβηκε για πρώτη φορά τον Οκτώβριο του 1962 στο Θέατρο Καλουτά από το Ελληνικό Λαϊκό Θέατρο του Μάνου Κατράκη. Τα κείμενα ήταν του Μίκη Θεοδωράκη, η σκηνοθεσία του Πέλου Κατσέλη, τα σκηνικά του Νίκου Νικολάου και οι χορογραφίες της Ζουζούς Νικολοπούδη (η οποία ερμήνευε και το ρόλο της μάνας). Πρωταγωνιστές του έργου ήταν ο Μάνος Κατράκης, η Βέρα Ζαβιτσιάνου, η Δέσποινα Μπεμπεδέλη, ο Νίκος Ξανθόπουλος, η Μπέττυ Αρβανίτη, η Μαρία Κωνσταντάρου και ο Θόδωρος Έξαρχος. Ολοσέλιδες διαφημίσεις εποχής.

Βασιλικά / Royalty



Lot. 6868.....	Starting Price: 130 €
----------------	-----------------------

Χειρόγραφο σχεδιάγραμμα για **Ιεύμα στο Προεδρείο της Βουλής στις 6 Ιανουαρίου 1891** από τον αρχηγό του στρατιωτικού & πολιτικού οίκου του βασιλιά Γεώργιου Α', Ιωάννη Δ. Παπαδιαμαντόπουλου. Επιπρόσθετα, η επίσημη πρόσκληση του Μέγα Αυλάρχη Σαπουντζάκη στη Μεγάλη Κυρία της Α. Μ. της Ε. Ν. Θεοχάρη, υπογεγραμμένη από την ίδια. Η βασιλική οικογένεια τοποθετείται αντικριστά στις δύο πλευρές στη μέση του τραπεζιού και πλαισιώνονται από τον Πρόεδρο και τους αντιπροέδρους της Βουλής, ενώ διακρίνονται και τα ονόματα: διδα Σούτσου, διδα Αναργύρου, Ευταξίας, κυρία Θεοχάρη, κυρία Σαπουντζάκη, κύριος Σαπουντζάκης. Στα άκρα του τραπεζιού τοποθετούνται μέλη της βασιλικής φρουράς. Το χειρόγραφο σχέδιο βρίσκεται στη μία όψη υδατογραφημένου χαρτίου με την επισήμανση "Ο Αρχηγός του Στρατιωτικού Β. Οίκου". Πολύ σπάνιο.



Lot. 6869.....Starting Price: 40 €

Αναμνηστικόν Λεύκωμα του αιμνήστου βασιλέως Κωνσταντίνου των πολέμων 1912 – 1922. Πλάγιο σχήμα, αρχικά εξώφυλλα, πανί, λερωμένα



Lot. 6870.....Starting Price: 80 €

Τρία συγχαρητήρια τηλεγραφήματα εκ Ρωσίας προς τον βασιλιά Γεώργιο Α΄ για την κατάληψη της Θεσσαλονίκης και τις επιτυχίες του ελληνικού στρατού, Φεβρουάριος 1913.



Lot. 6871.....Starting Price: 160 €

"Η Α.Μ. Βασιλεύς των Ελλήνων ΑΛΕΞΑΝΔΡΟΣ / S.M. Le Roi des Hellenes ALEXANDRE", Εκδότης Δράκος Παπαδημητρίου, Λιθογρ. ΕΡΓΙΝΟΥ. Λιθογραφία διαστ. 46x64εκ. Μικρές φθορές κυρίως περιμετρικά και διάσπαρτος χρωματισμός στην αριστερή πλευρά.




Lot. 6872.....Starting Price: 40 €

Iorga Nicolae, "Roumains et Grecs au cours des siècles; à l'occasion des mariages princiers de MDCCCXXI", Bucuresti, Impr. Cultura, 1921. 8vo, pp.54, [1]. Original soft-paper covers with title in Romanian. Repaired tears on covers, 20 plates. **Handwritten dedication signed by author.** Book printed on the occasion of the marriage between Prince George of Greece (then King George II) with Princess Elisabeth of Romania.




Lot. 6873.....Starting Price: 15 €

"ΓΕΩΡΓΙΟΣ Β' / Εκδ. Οίκος «ΑΣΤΗΡ» - «ΑΣΠΙΩΤΗ-ΕΛΚΑ»". Αφίσα 43x57εκ. Κόψιμο στο μέσο της δεξιάς πλευράς, επηρεάζοντας οριακά την εικόνα.



Lot. 6874.....Starting Price: 20 €

ΚΡΑΟΥΣ ΡΟΔΟΛΦΟΣ, "Κωνσταντινάτα", Τυπογραφείο Κ. Σ. Παπαδογιάννη, Αθήναι, Νοέμβριος 1936. Μικρό 8ο, σελ. 47, [1]. Ποίηση εμπνευσμένη από τον βασιλέα Κωνσταντίνο. Άκοπο αντίτυπο με αφιέρωση.



Lot. 6875.....Starting Price: 40 €

ΚΡΙΕΖΗ - ΚΩΣΤΗ ΧΡΙΣΤΙΝΗ, "Αναμνήσεις εκ της Αυλής Γεωργίου του Α'", Αθήνα, 1949. 8ο, σελ. 141, [7], περιέχει βασιλικά αυτόγραφα και φωτογραφίες. Ιδιωτική έκδοση, πανί, δέρμα στη ράχη.

“ΚΑΠΝΟΣΥΛΛΕΚΤΙΚΑ”

Ειδική Δημοπρασία

Postal & Live, 8 Νοεμβρίου 2019

Περισσότερα από 250 αντικείμενα ανάμεσα στα οποία: ασημένιες ταμπακιέρες, συλλεκτικά χάρτινα και μεταλλικά πακέτα τσιγάρων, πίπες πορσελάνης και σηπιόλιθου.

Η δημοπρασία αυτή ΔΕΝ ΘΑ ΔΙΕΞΑΧΘΕΙ στις εγκαταστάσεις του ξενοδοχείου Χίλτον.

Επισκεφτείτε την ιστοσελίδα μας (www.karamitsos.com) για πλήρη κατάλογο των αντικειμένων.



Do not miss our “**TOBACCIANA**” Postal & Live Auction, 8 November 2019.

More than 250 items, including Silver / Niello tobacco cases, great variety of Cigarette paper & Tin boxes, Antique Meerschaum & Porcelain Pipes and many other.

Please note that this is a POSTAL & LIVE auction

For further details & our full catalogue please visit us at www.karamitsos.com

