

THIRTEENTH SUPPLEMENTARY DECLARATION

**(for Purposes of Adding Phase 17 to Chesterfield Garden
Condominium)**

THIS SUPPLEMENTARY DECLARATION, made and entered into this 11th day of May, 1987, by Ryan Homes, Inc. a corporation organized and existing under the laws of the State of Pennsylvania, hereinafter sometimes called the "Declarant":

WHEREAS, the Declarant is the owner in fee simple of certain land and premises and the buildings constructed or to be constructed thereon (hereinafter "the Property"), located in Anne Arundel County, Maryland, and more particularly described on Exhibit A-13 attached hereto and made a part hereof; and

WHEREAS, prior to the recordation hereof, on the 29th day of November, 1984, the Declarant filed for record in the Land Records of Anne Arundel County, Maryland, a certain Declaration, with Exhibits, which Declaration is recorded in Liber 3820 at folio 314 among the aforesaid Land Records; and

WHEREAS, prior to the recordation hereof, on the 26th day of March, 1985, the Declarant filed for record in the Land Records of Anne Arundel County, Maryland, a certain First Supplementary Declaration, with Exhibits, which Declaration is recorded in Liber 3865 at folio 737 among the aforesaid Land Records; and

WHEREAS, prior to the recordation hereof, on the 18th day of September, 1985, the Declarant filed for record in the Land Records of Anne Arundel County, Maryland, a certain Second Supplementary Declaration, with Exhibits, which Declaration is recorded in Liber 3948 at folio 752 among the aforesaid Land Records; and

WHEREAS, prior to the recordation hereof, on the 29th day of November, 1985, the Declarant filed for record in the Land Records of Anne Arundel County, Maryland, a certain Third Supplementary Declaration, with Exhibits, which Declaration is recorded in Liber 3985 at folio 833 among the aforesaid Land Records; and

WHEREAS, prior to the recordation hereof, on the 20th day of December, 1985, the Declarant filed for record in the Land Records of Anne Arundel County, Maryland, a certain Fourth Supplementary Declaration, with Exhibits, which Declaration is recorded in Liber 3997 at folio 440 among the aforesaid Land Records; and

WHEREAS, prior to the recordation hereof, on the 14th day of April, 1986, the Declarant filed for record in the Land Records of Anne Arundel County, Maryland, a certain Fifth Supplementary Declaration, with Exhibits, which Declaration is recorded in Liber 4053 at folio 732 among the aforesaid Land Records; and

66-
A0

WHEREAS, prior to the recordation hereof, on the 19th day of June, 1986, the Declarant filed for record in the Land Records of Anne Arundel County, Maryland, a certain Sixth Supplementary Declaration, with Exhibits, which Declaration is recorded in Liber 4091 at folio 133 among the aforesaid Land Records; and

WHEREAS, prior to the recordation hereof, on the 28th day of July, 1986, the Declarant filed for record in the Land Records of Anne Arundel County, Maryland, a certain Seventh Supplementary Declaration, with Exhibits, which Declaration is recorded in Liber 4116 at folio 185 among the aforesaid Land Records; and

WHEREAS, prior to the recordation hereof, on the 28th day of August, 1986, the Declarant filed for record in the Land Records of Anne Arundel County, Maryland, a certain Eighth Supplementary Declaration, with Exhibits, which Declaration is recorded in Liber 4135 at folio 728 among the aforesaid Land Records; and

WHEREAS, prior to the recordation hereof, on the 15th day of October, 1986, the Declarant filed for record in the Land Records of Anne Arundel County, Maryland, a certain Ninth Supplementary Declaration, with Exhibits, which Declaration is recorded in Liber 4169 at folio 221 among the aforesaid Land Records; and

WHEREAS, prior to the recordation hereof, on the 20th day of November, 1986, the Declarant filed for record in the Land Records of Anne Arundel County, Maryland, a certain Tenth Supplementary Declaration, with Exhibits, which Declaration is recorded in Liber 4198 at folio 65 among the aforesaid Land Records; and

WHEREAS, prior to the recordation hereof, on the 19th day of January, 1987, the Declarant filed for record in the Land Records of Anne Arundel County, Maryland, a certain Eleventh Supplementary Declaration, with Exhibits, which Declaration is recorded in Liber 4240 at folio 809 among the aforesaid Land Records; and

WHEREAS, prior to the recordation hereon, on the 13th day of April, 1987, the Declarant filed for record in the Land Records of Anne Arundel County, Maryland, a certain Twelfth Supplementary Declaration, with Exhibits, which Declaration is recorded in Liber 4316 at folio 462 among the aforesaid Land Records; and

WHEREAS, the Declaration, First Supplementary Declaration, Second Supplementary Declaration, Third Supplementary Declaration, Fourth Supplementary Declaration, Fifth Supplementary Declaration, Sixth Supplementary Declaration, Seventh Supplementary Declaration, Eighth Supplementary Declaration, Ninth Supplementary Declaration, Tenth Supplementary Declaration, Eleventh Supplementary Declaration and Twelfth Supplementary Declaration, hereinabove identified are hereinafter collectively referred to as the "Declaration"; and

WHEREAS, prior to the recordation hereof, the Declarant has filed for record among the Land Records for Anne Arundel County, Maryland, the following documents hereinafter collectively referred to as the "Condominium Plat":

- (a) a certain Condominium Plat, consisting of two (2) sheets showing Phase 1B of "Chesterfield Garden Condominium", which Condominium Plat is recorded in Condominium Plat Book 26, Page 35, beginning at Plat E-1285 among the Land Records of Anne Arundel County, Maryland; and
- (b) a certain Condominium Plat, consisting of two (2) sheets showing Phase 1A of "Chesterfield Garden Condominium", which Condominium Plat is recorded in Condominium Plat Book 27, Page 8, beginning at Plat E-1328 among the Land Records of Anne Arundel County, Maryland; and
- (c) a certain Condominium Plat, consisting of two (2) sheets showing Phase 11 of "Chesterfield Garden Condominium", which Condominium Plat is recorded in Condominium Plat Book 29, Pages 20 and 21, beginning at Plat 1420 among the Land Records of Anne Arundel County, Maryland; and
- (d) a certain Condominium Plat, consisting of two (2) sheets showing Phase 10 of "Chesterfield Garden Condominium", which Condominium Plat is recorded in Condominium Plat Book 30, Pages 17 and 18, beginning at Plat E-1467 among the Land Records of Anne Arundel County, Maryland; and
- (e) a certain Condominium Plat, consisting of two (2) sheets showing Phase 8 of "Chesterfield Garden Condominium", which Condominium Plat is recorded in Condominium Plat Book 30, Pages 19 and 20, beginning at Plat E-1469 among the Land Records of Anne Arundel County, Maryland; and
- (f) a certain Condominium Plat, consisting of two (2) sheets showing Phase 9 of "Chesterfield Garden Condominium", which Condominium Plat is recorded in Condominium Plat Book 31, Pages 33 and 34, beginning at Plat E-1533 among the Land Records of Anne Arundel County, Maryland; and
- (g) a certain Condominium Plat, consisting of two (2) sheets showing Phase 12 of "Chesterfield Garden Condominium", which Condominium Plat is recorded in Condominium Plat Book 31, Pages 48 and 49, beginning at Plat E-1548 among the Land Records of Anne Arundel County, Maryland; and

- (h) a certain Condominium Plat, consisting of two (2) sheets showing Phase 13 of "Chesterfield Garden Condominium", which Condominium Plat is recorded in Condominium Plat Book 32, Pages 44 and 45, beginning at Plat E-1594 among the Land Records of Anne Arundel County, Maryland; and
- (i) a certain Condominium Plat, consisting of two (2) sheets showing Phase 14 of "Chesterfield Garden Condominium", which Condominium Plat is recorded in Condominium Plat Book 33, Pages 14 and 15, beginning at Plat E-1614 among the Land Records of Anne Arundel County, Maryland; and
- (j) a certain Condominium Plat, consisting of two (2) sheets showing Phase 15 of "Chesterfield Garden Condominium", which Condominium Plat is recorded in Condominium Plat Book 33, Pages 39 and 40, beginning at Plat E-1639 among the Land Records of Anne Arundel County, Maryland; and
- (k) a certain Condominium Plat, consisting of two (2) sheets showing Phase 23 of "Chesterfield Garden Condominium", which Condominium Plat is recorded in Condominium Plat Book 33, Pages 49 and 50, beginning at Plat E-1649 among the Land Records of Anne Arundel County, Maryland; and
- (l) a certain Condominium Plat, consisting of two (2) sheets showing Phase 22 of "Chesterfield Garden Condominium", which Condominium Plat is recorded in Condominium Plat Book 34, Pages 24 and 25, beginning at Plat E-1674 among the Land Records of Anne Arundel County, Maryland; and
- (m) a certain Condominium Plat, consisting of two (2) sheets showing Phase 16 of "Chesterfield Garden Condominium", which Condominium Plat is recorded in Condominium Book 34, Pages 44 and 45, beginning at Plat E-1694 among the Land Records of Anne Arundel County, Maryland; and
- (n) a certain Condominium Plat, consisting of two (2) sheets showing Phase 17 of "Chesterfield Garden Condominium", which Condominium Plat is recorded in Condominium Book 35, Pages 12 and 13, beginning at Plat E-1712 among the Land Records of Anne Arundel County, Maryland; and

WHEREAS, the Declarant has retained, in Paragraph Eighth of the aforesaid Declaration, the absolute right to be exercised prior to the 29th day of November, 1991, to annex to the land and improvements described on Exhibit A attached to the Declaration, and thereby to submit to each and every of the provisions of the

Declaration, the land described on Exhibit A-13 attached hereto and incorporated herein by this reference, together with the improvements theretofore or thereafter constructed upon such land; and

WHEREAS, the Declarant intends by the execution and recordation of these presents, together with the execution and recordation of the supplements to the Condominium Plat identified above, to exercise that right, as to the land and premises described on said Exhibit A-13;

NOW, THEREFORE, the Declarant hereby declares that all the land and premises described on Exhibit A-13 attached hereto, together with all of the improvements heretofore or hereafter constructed thereon, and all of the appurtenances thereto, shall be held, conveyed, divided or subdivided, leased, rented and occupied, improved, hypothecated and encumbered subject to the covenants, restrictions, uses, limitations, obligations, easements, equitable servitudes, charges and liens (hereinafter sometimes referred to as the "covenants and restrictions") set forth in the aforesaid Declaration including, without limiting the generality of the foregoing, the provisions of the By-Laws of the Council of Unit Owners attached to said Declaration as Exhibit B, and the provisions of each and every of the several Exhibits to the aforesaid Declaration, each and all of which are hereby declared and agreed to be in aid of a plan for the improvement of said land and premises and the division thereof into condominium units and common elements, and shall be deemed to run with and bind the land, shall inure to the benefit of and be enforceable by the Declarant, its successors and assigns, and by any person acquiring or owning an interest in said land and improvements including, again without limiting the generality of the foregoing, any person, group of persons, corporation, partnership, trust or other legal entity, or any combination thereof, who holds such interest solely as security for the performance of an obligation.

The Declarant hereby submits the land and premises described on Exhibit A-13, to each and every of the provisions of the Declaration and to the provisions of Title 11, Real Property Article, Annotated Code of Maryland (1981 Repl. Vol.).

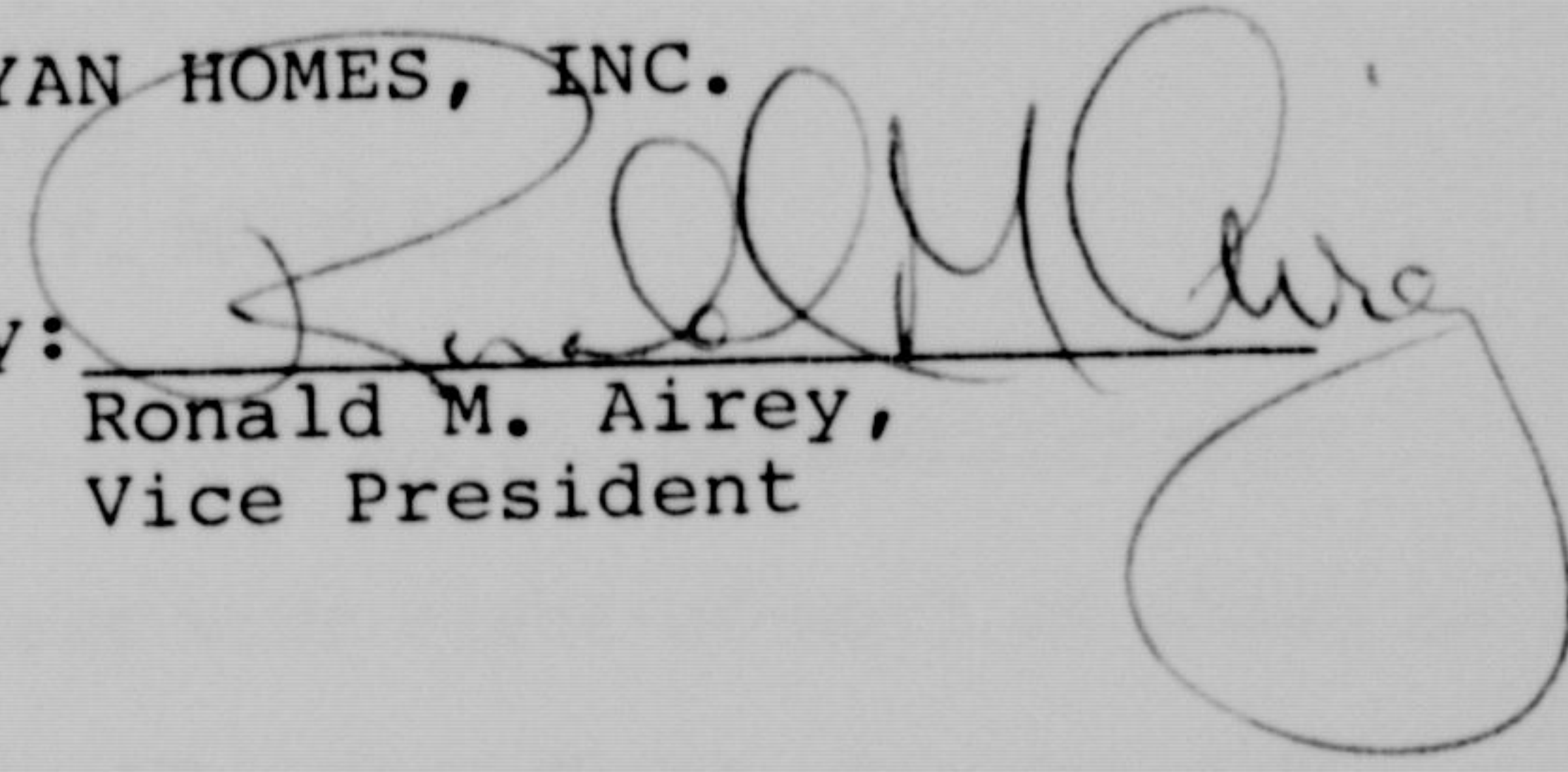
Upon recordation of this Supplementary Declaration, each unit owner in the condominium described in the aforesaid Declaration and identified on the aforesaid Condominium Plat, by operation of law and the provisions of Paragraph Eighth of the Declaration, shall have the percentage interest in the common elements, common expenses, and common profits of the condominium, and shall have the number of votes in the Council of Unit Owners provided for in Exhibit C-13 attached hereto and incorporated herein by this reference; and upon the recordation of this Supplementary Declaration, the percentage interests and voting rights heretofore established and provided for in the aforesaid Declaration shall be reallocated, automatically and pro tanto, as set forth on Exhibit C-13 attached hereto.

BOOK 4368 PAGE 451

IN WITNESS WHEREOF, the said Ryan Homes, Inc., a corporation organized and existing under the laws of the State of Pennsylvania, has caused these presents to be executed in its corporate name by Ronald M. Airey, its Vice-President, and its corporate seal to be hereunto affixed; and does hereby appoint the officer first above named as its true and lawful attorney-in-fact to acknowledge and deliver these presents in its name and on its behalf, all as of the year and day first above written.

ATTEST:

RYAN HOMES, INC.

By: 

Ronald M. Airey,
Vice President

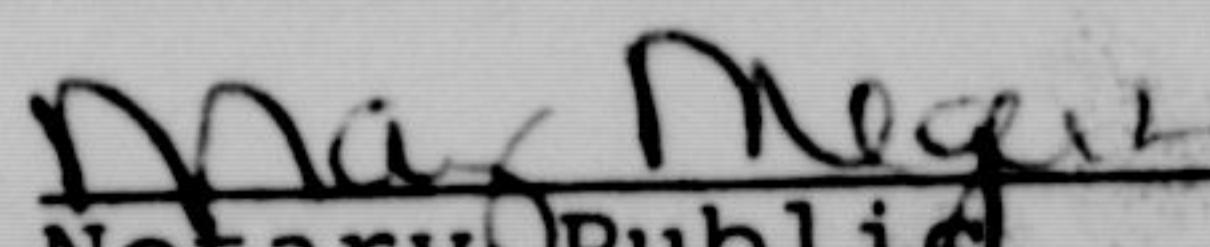
STATE OF MARYLAND)

) ss:


COUNTY OF ANNE ARUNDEL)

I HEREBY CERTIFY that on this 11th day of May, 1987, before me, the subscriber, a Notary Public in and for the jurisdiction aforesaid, personally appeared in said jurisdiction Ronald M. Airey, personally well known to me (or satisfactorily proven) to be the person named as attorney-in-fact in the foregoing instrument, and by virtue of the authority vested in him by said instrument, and otherwise having the authority so to do, acknowledged the foregoing instrument to be the act and deed of Ryan Homes, Inc., and further acknowledged that the same was executed and delivered for the purposes therein contained.

WITNESS my hand and Notarial Seal the year and day first above written.


Notary Public

My Commission Expires: July 1, 1990



JOHN E. HARMS, JR. AND ASSOCIATES, INC. Consulting Engineers - Architects - Surveyors

PASADENA, MARYLAND

PHASE 17

DESCRIPTION OF TOTAL OUTLINE OF
PHASES 17, 18, AND 19, SAVING AND EXCEPTING PHASES 18 AND 19
(INCLUDING THE REMAINDER OF KINGSLEY COURT
AND THE REMAINDER OF THE OPEN SPACE AREA)
PLAT THREE, SECTION 2-D, REVISED
"CHESTERFIELD"
THIRD DISTRICT
ANNE ARUNDEL COUNTY, MARYLAND

BEGINNING for the same at point No. 3175 on the Northwesternmost Right-Of-Way line of Leeds Drive (60 feet wide right-of-way) as shown on a plat entitled A Condominium, (Phases 16-23), Plat Three, Section 2-D Revised, "Chesterfield," recorded among the plat records of Anne Arundel County, Maryland in Plat Book 26, Page 31, Plat No. E-1281, running thence with and binding on part of the outline of the above mentioned plat, leaving the Right-Of-Way line of Leeds Drive, and referring the courses of the description contained herein to the Maryland State Grid Meridian,

1. North 63 degrees 01 minutes 08 seconds West 240.00 feet, and
2. North 08 degrees 22 minutes 27 seconds West 405.40 feet, thence leaving said outline and running with and binding on the division line between on 0.308 acre \pm Chesterfield Homeowners Recreational Area as shown on the plat mentioned above, and the parcel now being described,
3. South 83 degrees 22 minutes 37 seconds East 348.44 feet to a point on the outline of the plat mentioned above, thence running with and binding on part of said outline,
4. South 31 degrees 32 minutes 17 seconds East 94.99 feet, thence leaving said outline and running with and binding on the division line between the parcel now being described and Phase 16, intended to be recorded among the land records of Anne Arundel County, Maryland, the following five (5) courses

DESCRIPTION OF TOTAL OUTLINE OF
PHASES 17, 18, AND 19
(INCLUDING THE REMAINDER OF KINGSLEY COURT
AND THE REMAINDER OF THE OPEN SPACE AREA)
PLAT THREE, SECTION 2-D, REVISED
"CHESTERFIELD"
THIRD DISTRICT
ANNE ARUNDEL COUNTY, MARYLAND
PAGE 2

5. South 56 degrees 18 minutes 07 seconds West 192.70 feet,
6. South 33 degrees 41 minutes 53 seconds East 81.00 feet,
7. South 56 degrees 18 minutes 07 seconds West 25.21 feet,
8. South 33 degrees 41 minutes 53 seconds East 40.00 feet, and
9. South 41 degrees 06 minutes 24 seconds East 86.83 feet to the Right-of-Way line of Leeds Drive, thence running with and binding on said Right-Of-Way line,

10. 121.44 feet along the arc of a curve to the left, having a radius of 590.00 feet, and being subtended by a chord of South 32 degrees 52 minutes 40 seconds West 121.23 feet to the point of beginning,

CONTAINING 2.805 acres of land, more or less.

SAVING and excepting, however, those parcels of land shown as Phases 18 and 19 (including the remainder of Kingsley Court and the remainder of the Open Space Area) on the plat mentioned above, said phases being more particularly described as follows:

PHASE 18

BEGINNING for the same at point No. 3177 on the outline of a Plat entitled A Condominium, (Phases 16-23), Plat Three, Section 2-D Revised, "Chesterfield", recorded among the Plat records of Anne Arundel County, Maryland

DESCRIPTION OF TOTAL OUTLINE OF
PHASES 17, 18, AND 19
(INCLUDING THE REMINDER OF KINGSLEY COURT
AND THE REMAINDER OF THE OPEN SPACE AREA)
PLAT THREE, SECTION 2-D, REVISED
"CHESTERFIELD"
THIRD DISTRICT
ANNE ARUNDEL COUNTY, MARYLAND
PAGE 3

in Plat Book 26, Page 31, Plat No. E-1281, running thence with and binding on the Division Line between an 0.308 Ac. ± Chesterfield Homeowners Recreational Area as shown on the aforementioned Plat, and the Phase now being described, and referring the courses of the description contained herein to the Maryland State Grid Meridian,

1. South 83 degrees 22 minutes 37 seconds East 90.99 feet, thence leaving said division line and running with and binding on the division line between Phase 17 and the Phase now being described,
2. South 33 degrees 41 minutes 53 seconds East 261.51 feet, thence leaving said Division Line and Running with and binding on Division Line between Phase 19 and the Phase now being described,
3. South 56 degrees 18 minutes 07 seconds West 220.99 feet to a point on the outline of the aforementioned Plat, thence running with binding on part of said outline,
4. North 08 degrees 22 minutes 27 seconds West 354.46 feet to the point of beginning,

CONTAINING 1.021 acres of land, more or less.

PHASE 19

BEGINNING for the same at point No. 3175 on the Northwesternmost Right-Of-Way Line of Leeds Drive (60 feet wide Right-Of-Way) as shown on a Plat entitled A Condominium, (Phases 16-23), Plat Three, Section 2-D Revised, "Chesterfield,"

DESCRIPTION OF TOTAL OUTLINE OF
PHASES 17, 18, AND 19
(INCLUDING THE REMAINDER OF KINGSLEY COURT
AND THE REMAINDER OF THE OPEN SPACE AREA)
PLAT THREE, SECTION 2-D, REVISED
"CHESTERFIELD"
THIRD DISTRICT
ANNE ARUNDEL COUNTY, MARYLAND
PAGE 4

recorded among the Plat records, of Anne Arundel County, Maryland in Plat Book 26, Page 31, Plat No. E-1282, running thence with and binding on the outline of the aforementioned Plat, leaving the Right-Of-Way line of Leeds Drive, and referring the courses of the description contained herein to the Maryland State Grid Meridian,

1. North 63 degrees 01 minutes 08 seconds West 240.00 feet, and
2. North 08 degrees 22 minutes 27 seconds West 50.94 feet, thence leaving the aforesaid outline and running with and binding on the Division Line between Phase 18 and the Phase now being described,
3. North 56 degrees 18 minutes 07 seconds East 220.99 feet, thence leaving said Division Line and running with and binding on the Division Line between the Phase now being described and Phase 16, intended to be recorded among the land records of Anne Arundel County, Maryland, the following four (4) courses,
 4. South 33 degrees 41 minutes 53 seconds East 81.00 feet,
 5. South 56 degrees 18 minutes 07 seconds West 25.21 feet,
 6. South 33 degrees 41 minutes 53 seconds East 40.00 feet, and
 7. South 41 degrees 06 minutes 24 seconds East 86.83 feet to a point on the Northwesternmost Right-Of-Way line of Leeds Drive, thence running with and binding on said Right-Of-Way,

DESCRIPTION OF TOTAL OUTLINE OF
PHASES 17, 18, AND 19
(INCLUDING THE REMAINDER OF KINGSLEY COURT
AND THE REMAINDER OF THE OPEN SPACE AREA)
PLAT THREE, SECTION 2-D, REVISED
"CHESTERFIELD"
THIRD DISTRICT
ANNE ARUNDEL COUNTY, MARYLAND
PAGE 5

8. 121.44 feet along the arc of a curve to the left, having a radius
of 590.00 feet, and being subtended by a chord of South 32 degrees 52 minutes
40 seconds West 121.23 feet to the point of beginning,
CONTAINING 0.985 acres of land, more or less.

BEING part of that parcel of land which by deed dated March 20, 1978,
and recorded among the land records of Anne Arundel County, Maryland in
Liber W.G.L. 3062 at Folio 888, was granted and conveyed by Oriole Homes Corp.
to the Chatterleigh Limited Partnership.

EXHIBIT "C-13"CHESTERFIELD GARDEN CONDOMINIUM

<u>BUILDING</u>	<u>UNIT NUMBER</u>	<u>SQUARE FOOTAGE</u>	<u>% OWNERSHIP</u>
Phase 1B	A	889 sq. ft.	.588056
	B	889 sq. ft.	.588056
	C	642 sq. ft.	.424671
	D	640 sq. ft.	.423348
3500 Lochearn Court	E	927 sq. ft.	.660891
	F	927 sq. ft.	.660891
	G	671 sq. ft.	.443854
	H	671 sq. ft.	.443854
	J	927 sq. ft.	.660891
	K	915 sq. ft.	.605255
	L	668 sq. ft.	.441869
	M	671 sq. ft.	.443854
	A	881 sq. ft.	.582765
	B	881 sq. ft.	.582765
	C	881 sq. ft.	.582765
	D	881 sq. ft.	.582765
3502 Lochearn Court	E	920 sq. ft.	.608562
	F	920 sq. ft.	.608562
	G	920 sq. ft.	.608562
	H	920 sq. ft.	.608562
	J	920 sq. ft.	.608562
	K	920 sq. ft.	.608562
	L	920 sq. ft.	.608562
	M	920 sq. ft.	.608562
	A	887 sq. ft.	.586733
	B	887 sq. ft.	.586733
	C	883 sq. ft.	.584087
	D	881 sq. ft.	.582765
Phase 11	E	920 sq. ft.	.608562
	F	920 sq. ft.	.608562
	G	918 sq. ft.	.607239
	H	920 sq. ft.	.608562
3500 Davenport Court	J	920 sq. ft.	.608562
	K	920 sq. ft.	.608562
	L	918 sq. ft.	.607239
	M	918 sq. ft.	.607239

<u>BUILDING</u>	<u>UNIT NUMBER</u>	<u>SQUARE FOOTAGE</u>	<u>% OWNERSHIP</u>
Phase 10	A	887 sq. ft.	.586733
	B	883 sq. ft.	.584087
	C	885 sq. ft.	.585410
	D	885 sq. ft.	.585410
3502 Davenport Court	E	920 sq. ft.	.608562
	F	920 sq. ft.	.608562
	G	920 sq. ft.	.608562
	H	920 sq. ft.	.608562
Phase 8	J	920 sq. ft.	.608562
	K	920 sq. ft.	.608562
	L	920 sq. ft.	.608562
	M	920 sq. ft.	.608562
Phase 8	A	887 sq. ft.	.586733
	B	887 sq. ft.	.586733
	C	885 sq. ft.	.585410
	D	887 sq. ft.	.586733
3501 Davenport Court	E	922 sq. ft.	.609885
	F	927 sq. ft.	.660891
	G	922 sq. ft.	.609885
	H	922 sq. ft.	.609885
Phase 9	J	922 sq. ft.	.609885
	K	922 sq. ft.	.609885
	L	922 sq. ft.	.609885
	M	922 sq. ft.	.609885
Phase 9	A	883 sq. ft.	.584087
	B	885 sq. ft.	.585410
	C	883 sq. ft.	.584087
	D	887 sq. ft.	.586733
3503 Davenport Court	E	922 sq. ft.	.609885
	F	920 sq. ft.	.608562
	G	922 sq. ft.	.609885
	H	923 sq. ft.	.610547
Phase 9	J	922 sq. ft.	.609885
	K	922 sq. ft.	.609885
	L	922 sq. ft.	.609885
	M	919 sq. ft.	.607901

<u>BUILDING</u>	<u>UNIT NUMBER</u>	<u>SQUARE FOOTAGE</u>	<u>% OWNERSHIP</u>
Phase 12	A	885 sq. ft.	.585410
	B	885 sq. ft.	.585410
	C	885 sq. ft.	.585410
	D	885 sq. ft.	.585410
3501 Wedgewood Court	E	920 sq. ft.	.608562
	F	920 sq. ft.	.608562
	G	920 sq. ft.	.608562
	H	920 sq. ft.	.608562
	J	920 sq. ft.	.608562
	K	920 sq. ft.	.608562
	L	920 sq. ft.	.608562
	M	920 sq. ft.	.608562
	A	885 sq. ft.	.585410
	B	879 sq. ft.	.581442
	C	885 sq. ft.	.585410
	D	885 sq. ft.	.585410
3503 Wedgewood Court	E	920 sq. ft.	.608562
	F	920 sq. ft.	.608562
	G	920 sq. ft.	.608562
	H	920 sq. ft.	.608562
	J	920 sq. ft.	.608562
	K	920 sq. ft.	.608562
	L	920 sq. ft.	.608562
	M	920 sq. ft.	.608562
	A	885 sq. ft.	.585410
	B	885 sq. ft.	.585410
	C	885 sq. ft.	.585410
	D	885 sq. ft.	.585410
Phase 14 3502 Wedgewood Court	E	920 sq. ft.	.608562
	F	920 sq. ft.	.608562
	G	920 sq. ft.	.608562
	H	920 sq. ft.	.608562
	J	920 sq. ft.	.608562
	K	925 sq. ft.	.611870
	L	920 sq. ft.	.608562
	M	925 sq. ft.	.611870
	A	885 sq. ft.	.585410
	B	885 sq. ft.	.585410
	C	885 sq. ft.	.585410
	D	885 sq. ft.	.585410

<u>BUILDING</u>	<u>UNIT NUMBER</u>	<u>SQUARE FOOTAGE</u>	<u>% OWNERSHIP</u>
Phase 15 3500 Wedgewood Court	A	887 sq. ft.	.586733
	B	887 sq. ft.	.586733
	C	887 sq. ft.	.586733
	D	887 sq. ft.	.586733
	E	920 sq. ft.	.608562
	F	920 sq. ft.	.608562
	G	920 sq. ft.	.608562
	H	920 sq. ft.	.608562
	J	920 sq. ft.	.608562
	K	922 sq. ft.	.609885
	L	920 sq. ft.	.608562
	M	920 sq. ft.	.608562
	A	887 sq. ft.	.586733
	B	883 sq. ft.	.584087
	C	885 sq. ft.	.585410
	D	887 sq. ft.	.586733
Phase 23 8036 Abbey Court	E	922 sq. ft.	.609885
	F	920 sq. ft.	.608562
	G	920 sq. ft.	.608562
	H	920 sq. ft.	.608562
	J	924 sq. ft.	.611208
	K	929 sq. ft.	.614516
	L	922 sq. ft.	.609885
	M	922 sq. ft.	.609885
	A	887 sq. ft.	.586733
	B	887 sq. ft.	.586733
	C	887 sq. ft.	.586733
	D	887 sq. ft.	.586733
	E	920 sq. ft.	.608562
	F	922 sq. ft.	.609885
	G	922 sq. ft.	.609885
	H	922 sq. ft.	.609885
Phase 22 8034 Abbey Court	J	920 sq. ft.	.608562
	K	920 sq. ft.	.608562
	L	920 sq. ft.	.608562
	M	922 sq. ft.	.609885

<u>BUILDING</u>	<u>UNIT NUMBER</u>	<u>SQUARE FOOTAGE</u>	<u>% OWNERSHIP</u>
Phase 16 3501 Kingsley Court	A	881 sq. ft.	.582765
	B	881 sq. ft.	.582765
	C	881 sq. ft.	.582765
	D	876 sq. ft.	.579457
	E	920 sq. ft.	.608562
	F	920 sq. ft.	.608562
	G	915 sq. ft.	.605255
	H	915 sq. ft.	.605255
	J	920 sq. ft.	.608562
	K	920 sq. ft.	.608562
	L	915 sq. ft.	.605255
	M	920 sq. ft.	.608562
	A	881 sq. ft.	.582765
	B	883 sq. ft.	.584087
	C	887 sq. ft.	.586733
Phase 17 3503 Kingsley Court	D	887 sq. ft.	.586733
	E	920 sq. ft.	.608562
	F	920 sq. ft.	.608562
	G	922 sq. ft.	.609885
	H	922 sq. ft.	.609885
	J	920 sq. ft.	.608562
	K	927 sq. ft.	.613193
	L	920 sq. ft.	.608562
	M	922 sq. ft.	.609885
		151,176 sq. ft.	99.993362