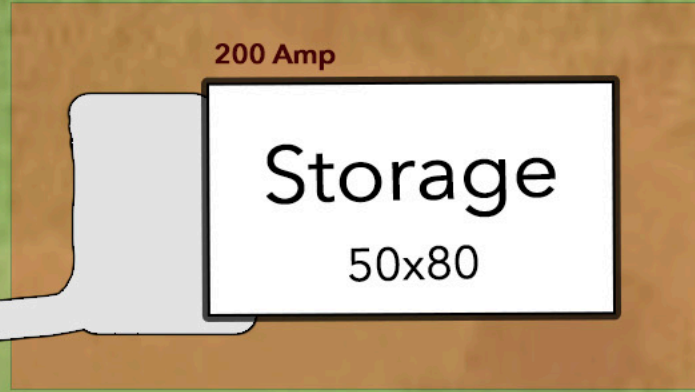
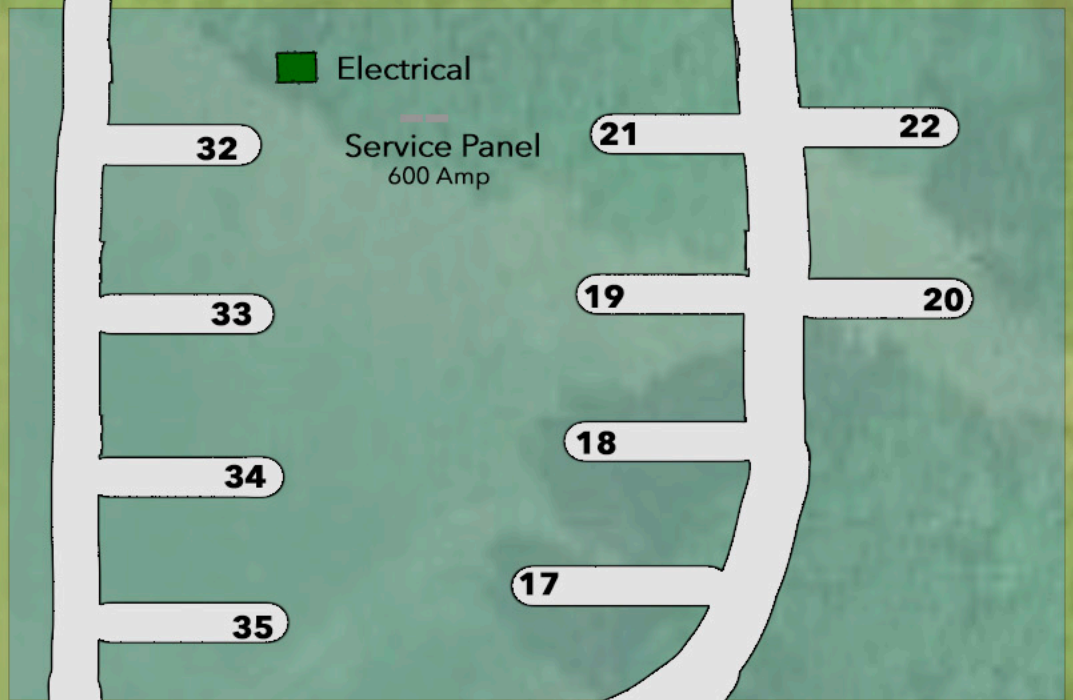
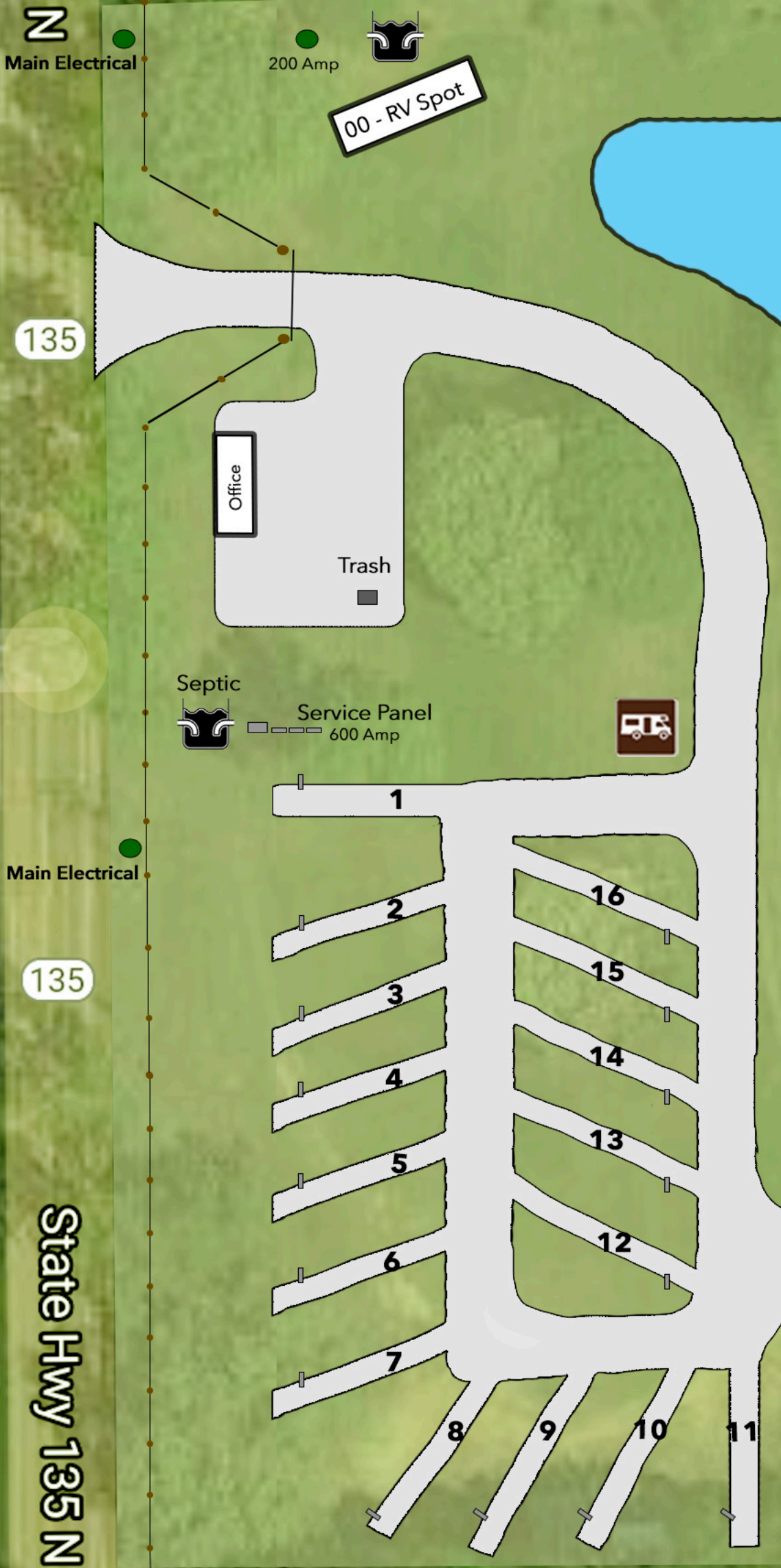


State Hwy 135 N

135

135

State Hwy 135 N



Service Panel 400 Amp

Birches Creek
VILLAGE
TRAILS - COTTAGES - RVs

SITE MAP LEGEND

16 - RV Spots 19 - Tiny Home Spots
 Pond, Walking Trails, Security Gate and Shop
 Site Spots Average - 25'x50'

Approx. Property Dimension
 495'x1100'
 0 Approx. 50

- | | | | |
|------------|---------------|-----------|----------|
| RV - ROW | SEPTIC SYSTEM | PHASE I | PHASE II |
| ELECTRICAL | TRASH | PHASE III | |