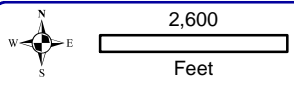
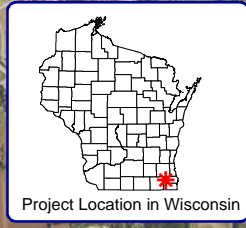
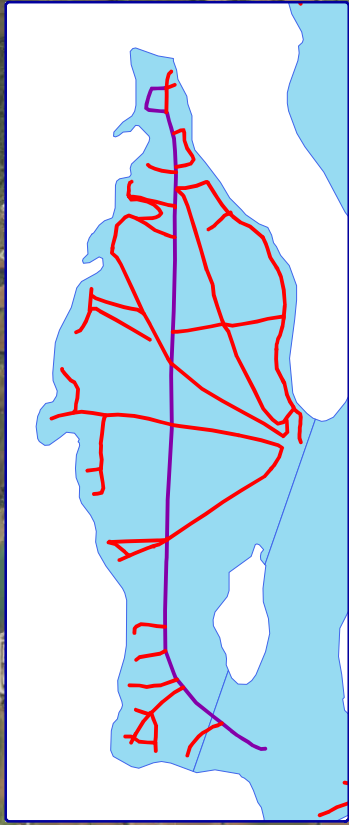


Herbicide	Application Rate (PPM)
Flumioxazin	0.125
Diquat	0.245
Copper	0.111

Navigation lanes would be treated with a combination of the herbicides listed above.

Assume an average depth of 2 feet in all lanes.

Location	Acres
Buena Lake	8.07
Conservancy Bay	2.15
Elm Island Bay	4.15
Fox River	7.60
Island View Bay	4.37
Island View Bay - Slalom Course	1.47
Tichigan Lake	14.27
	<b>42.08</b>



Sources:  
Roads and Hydr: WDNR  
Bathymetry: WDNR

- Legend**
- Potential Navigation Lanes
  - 30'
  - 50' Lane
  - Slalom Course (850' x 75')
  - Harvester offloading site
  - Lane
  - Public Access
  - Waterford Dam

**Waterford Waterway**  
Racine County, Wisconsin  
**Potential Navigation Lanes**