

**Today's Travel:** Approximately 250 Miles, Hours and 37 Minutes Travel time,

## Day 1:

Today we shoot down I5 to one of the most beautiful roads you'll ever be on. The Historic Columbia River Highway has some beautiful scenery such as: Vista House, and many falls including Multnomah Falls. Just after getting on the historic highway we will have lunch at Sugarpine Drive-in . We will jump back onto the new Hwy 30 were we will see Vista House, Latourell Falls, Bridal Veil Falls, and Multnomah Falls on the way to the Bridge of the gods motel.

### **Emerald City Harley-Davidson**

(Departure 9am)

East on 188<sup>th</sup> St SW

Right onto 44<sup>th</sup> Ave W.

On ramp to I5 on the right



**Exit 59:** toward Vader Chevron at end of ramp (127 mi stop for fuel)

Exit: 7 to I205 South

Exit 22 to the Dalles onto Hwy 30/84

Exit 18 toward Lewis and Clark State Park

Left onto Historic Columbia River Highway 30



### **Sugarpine Drive-in**

Take exit 18 from I-84 E/US-30 E

Take first right into Troutdale the Sugarpine Drive-in is on the left just over bridge. Take a right out of Sugarpine Drive-in.

Right back onto Historic Columbia Highway

### **Vista House**

Continue on Historic Columbia Highway toward Bridal Veil Falls

### **Bridal Veil Falls**

Continue on Historic Columbia Highway toward Multnomah Falls

### **Multnomah Falls**

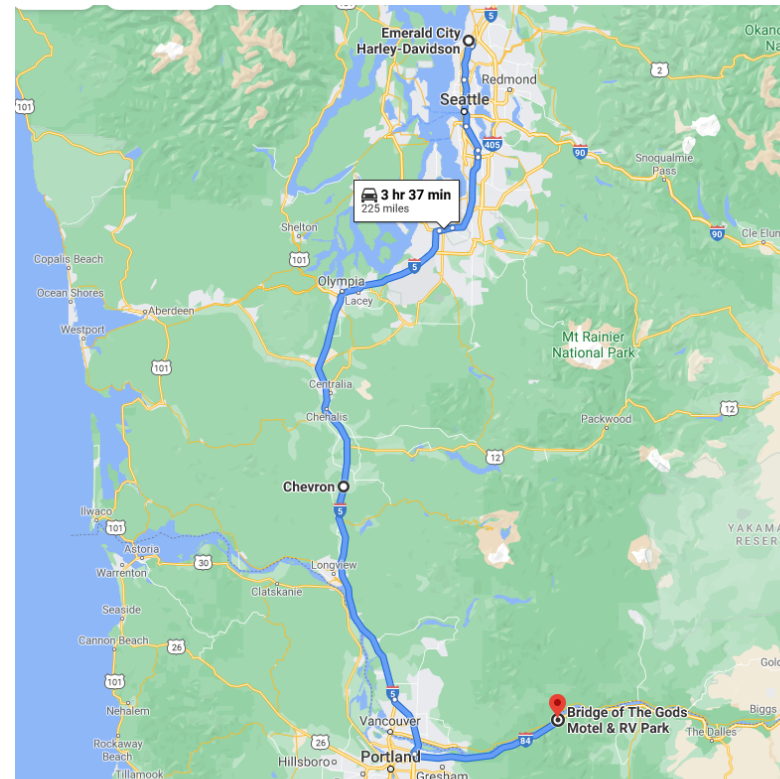
Continue on Historic Columbia Highway toward Horsetail Falls

### **Horsetail Falls**

Continue on Historic Columbia Highway toward Hood River. Merge onto Hwy 30/84 East

Exit 44 to Cascade locks

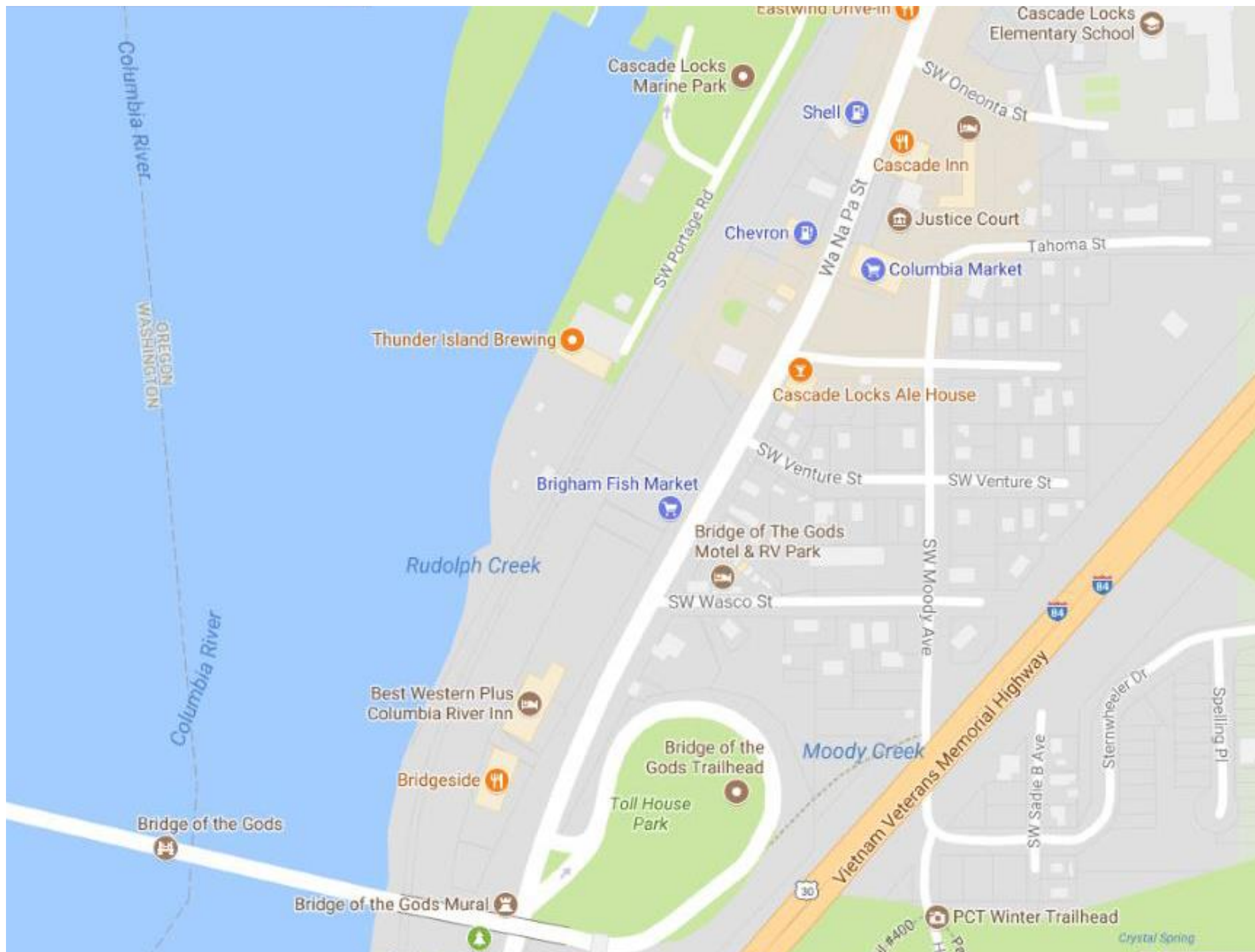
Lodging is on right just past bridge



**Lodging:** Bridge of The Gods Motel & RV Park 630 Wa Na Pa St, Cascade Locks, OR 97014 (541) 374-8628

**Note:** Bridge of the gods is a \$1.00 Toll





## Today's Travel: Approximately 284 Miles, 6 Hours and 19 Minutes

### Day 2:

Today we cross the Bridge of the Gods (a 1.00\$ toll is required) and travel along the side of the Columbia River (on the Washington side) to our first destination in Zillah Washington. On the way we will stop for a break and gas In Goldendale In Zillah we will pick up a good photo opportunity with a stop at an iconic roadside attraction, the Teapot Dome gas station while this is a "gas station" it does not serve gas, so we will stop near by for gas in Zillah. We will then head to lunch at the famous Miner's Drive in restaurant in Yakima. After eating lunch we'll head home on 410 and make a brief fuel stop at Whistlin' Jack's then onward to Mount Rainier National Park. We'll go past Enumclaw and through Black Diamond.



#### Bridge of the Gods Motel

(Departure 8:30am w/ full tanks and bladders empty)



**Bridgeside** (across the street and just to the left) for breakfast but we may play it by ear. over bridge. ((Grate) (1.00\$ toll Required for 1 bike no passenger))

**Right:** onto Evergreen Hwy 14  
Vere left toward Goldendale on to Hwy 97



**Left:** at Dingman Rd. to **Chevron** for a break and gas if needed (you should be able to make it to Zillah).  
Straight through Toppenish onto Hwy 22

**East:** I-82 to Zillah to **Exit 52** (Next exit)



**Left:** onto Meyers Rd turns into 1st St. to Teapot.



**Right:** onto 1st Ave. right again onto Vintage Valley Prkwy to Shell gas station.

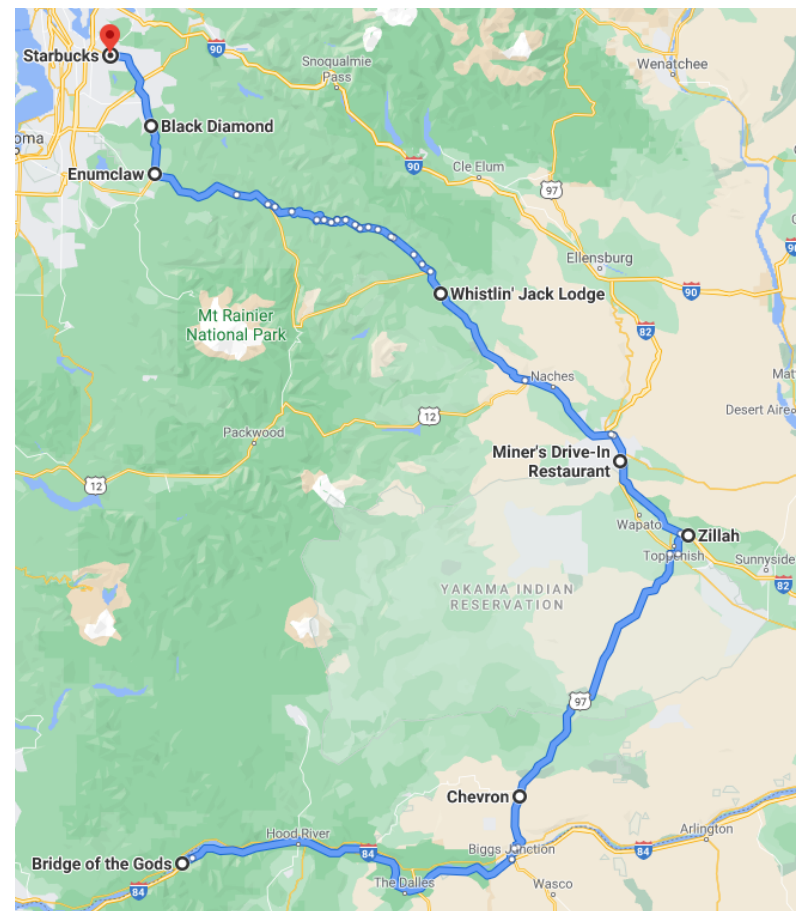
**I-82 West:** on ramp to Yakima.

**Exit 36:** to Vally Mall Blvd. Take second exit form round about to Valley Mall Blvd. Take first round about exit to Rudkin on second round about.

**Left:** on Rainier Pl. to 18t St.

**Right:** on to S. 18<sup>th</sup> St. to Washington Ave.

**Left:** on Washington Ave. to light on 14<sup>th</sup> St.





**Left:** to Miners for lunch. Back the way we came to Hwy 97

**Exit 31:** West 12 to Naches White Pass.

**Straight:** onto Hwy 410 to Whistlin' Jack's.



**Left:** to Whistlin' Jack's, some may want to take the opportunity to fuel up.

**Left:** onto Hwy 410 Past the Palisades and **Rainier National Park** entrance is Lake Tipsoo (Mnt Baker National Forest on other side) Continue on Hwy 410 the first road in Enumclaw.



**Through Light:** At Grifft. To stop at the 76 station on right for fuel if needed and a break

**Left:** onto Griffin Ave to 169.

**Right:** onto Hwy 169 / Maple Valley Road.

**Left:** at light on 152<sup>nd</sup> Ave SE. to Starbucks on the left.



**Left:** to Starbucks.



My favorite thing between Yakima and Whistlin Jack's is the man being chased up a tree. This is about 35 miles from Yakima on the left just before Whistlin Jack's.



The trip will end at the Starbucks. I hope you can join me on what has become my favorite ride since I have been riding street bikes.





## Motel Information



### **Bridge of The Gods Motel & RV Park**

630 Wa Na Pa St  
Cascade Locks, OR 97014

Phone Number: (541) 374-8628

Web site: <http://bridgeofgodsmotel.com/>

Make reservations for the evening of Saturday July 10<sup>th</sup>

There are many other places to stay if they run out of rooms. It's a pretty big place, but act fast.