


JACKSONVILLE I.L. GENEAL JOURNAL

VOLUME XVI

JUNE 1988

ISSUE #2



STRAWN'S OPERA HOUSE looked this way in the early 1870's. This illustration was taken from the 1872 *Atlas of Morgan County, Illinois*. Construction of the building began in 1859 and was completed in 1861. The building served as home for scores of businesses during the past 127 years, including its major tenant -- Kline's Department Store which recently moved to the Lincoln Shopping Plaza on West Morton.

JACKSONVILLE AREA GENEALOGICAL AND HISTORICAL SOCIETY
P. O. Box 21, Jacksonville, Illinois 62651

None hurt in downtown building collapse

Officials believe mooring in Strawn building slipped

One of Jacksonville's oldest buildings collapsed Friday afternoon in a shower of bricks which flattened three vehicles but did not harm anyone.

The south and east walls of the Strawn Building gave way about 3:45 p.m.

Jim Boston, the owner of the building and operator of the store Baby Makes Three, said he heard "a rumbling sound" and started upstairs, according to Assistant Police Chief John Keenan. The ominous sounds persisted and Boston turned around and left through the front door with an employee of the business.

Fire Chief Tom Spradlin and Bob Fitzsimmons, director of the Morgan County Emergency Services, said after inspecting the wreckage from the Fire Department's aerial rig they believe the roof of the 122-year-old building collapsed and knocked the south and east walls out. They believe one of the wooden trusses supporting the arched roof slipped from its mooring.

Richard Turner and Bob Basham were in Goodtime Doc's, a bar across the street, when they heard a tremendous sound and felt the building shake. They ran to the front door but the dust and debris were so dense they could not see. They used the rear exit but still could not see down the alley to South Main Street in the wake of the collapse.

Kim Genseal, the barmaid at Doc's, said "It sounded like something blew up." She called the police to report what she believed was an explosion nearby.

There were apparently no witnesses to the event.

The firemen and policemen who first arrived searched through a

car, a pickup truck and a van parked in the municipal lot behind the building on the south side of Central Park Plaza to determine whether anyone was inside the vehicles. All three vehicles were flattened by the rubble.

As an additional precaution, Jacksonville Patrolman Chris Valentine and his dog Lobo were called in to search for victims before Streets Superintendent Harold Wright and his men began clearing the bricks with endloaders.

Wright's men were assisted by a crane crew from K. E. Vas Co., which arrived within 30 minutes of the collapse. They demolished parts of the wall which survived the collapse so emergency workers could safely approach the building.


Fire Chief Spradlin ordered two adjacent businesses, Kick's and the Book Mart, closed Saturday as a safety measure. No damage to other buildings on the block was apparent.

The area surrounding the building was cordoned off by the Police Department and Keenan said anyone crossing the police lines is subject to arrest. Officials believe other parts of the building could fall anytime.

Spradlin and Griffin said they plan to meet with City Attorney Eddie Carpenter Saturday to decide how to get the building demolished as soon as possible.

Griffin said he will call in a team of structural engineers to inspect all the older brick buildings on an area near Central Park Plaza and determine whether they are safe.

A large crowd of onlookers gathered minutes after the building fell and small groups of the curious, many with cameras, watched the cleanup operations three hours after the collapse.



(Journal Courier photo by OLIVER WIEST)

FIREMEN SIFT THROUGH rubble engulfing three vehicles after the collapse of the Strawn Building on Central Park Plaza Friday afternoon. Standing in the foreground are Robert Fitzsimmons, director of the Morgan County Emergency Services and Disaster Agency, and Terry Ainsman, owner of the Williamson Funeral Home, who assisted city workers.

JACKSONVILLE AREA GENEALOGICAL AND HISTORICAL SOCIETY

Organized 1972

Incorporated 1976

P. O. BOX 21

JACKSONVILLE, ILLINOIS 62651

VOLUME XVI

JUNE 1988

ISSUE #2

CONTENTS

Strawn's Opera House In The Early 1870's	i
None Hurt In Downtown Building Collapse May 20, 1988	ii
Contents	iii
Dear <i>GENEAL</i> Members And Friends, From Your Editor, June 20, 1988	iv
The Old Strawn Opera House Is Damaged, But Not Destroyed -- As Yet	1
Miracles Do Happen!	2
Genealogist Uncovers Unmarked JSH Graves	4-8
Index To: A List Of Real And Personal Property Subject To Taxation By The Assessor Of Morgan County, Illinois For The Year 1841	9-25
Cemetery Association Peition Of The Reed Family Cemetery Association	26
Cemetery Association Incorporation, Restoration And Preservation Projects In Morgan County, Illinois	27-29
Churches That Have Been A Part Of Sandy Creek Baptist Association In West Central Illinois	30,31
Important Tid-Bits From Here And There	32
Eighth Directory Of Memberships, With Surnames Being Researched	33,34
Our Most Recent Changes Of Address: Change them in your past quarterlies TODAY!	34

Well, "I'll be switched!" Were we witching, dowsing, or divining?

Believe it - or not! One of our most exciting developments here in Jacksonville concerns grave circumstances. We can now locate old burials, without stone markers, by using the ancient art of dowsing. But, why is it that some people can successfully use the "witching fork" and others cannot get the same reaction?

Some researchers hold that "it has to do with the nature of electromagnetic radiation" which is probably true. The ancient Scythians, Medes, Persians, Greeks and Romans used divining rods. Marco Polo found them used for divination throughout the orient in the late 13th and early 14th centuries. So why can't we peacefully engage in the practice without people staring at us as we trod over unmarked gravesites and determine their underground presence?

The best evidence seems to point to Georgius Agricola's "De re metallica" (1556) as the first printed description of the modern rod and its applications. Wouldn't it be interesting to find a copy of this book and read what he had to say about it?

* * * * *

We wish to thank newswriter Oliver Wiest for the fine articles and pictures he produced to illustrate our articles pertaining to the grave stones in the State Hospital section of Diamond Grove Cemetery. We also appreciate the kindness of the Editors of the *Journal Courier* for permitting us to publish these items in our quarterly. We also wish to thank Director Mike Hurt and Chaplain Fred Hammond for their cooperation in sponsoring our gravesite searches.

Dear GENEAL Members and Friends:

From your Editor, June 20, 1988

This is my 39th birth date - believe it, or not. And you probably won't believe it, but take your choice. The only time I like to admit I am a Senior Citizen is when I get a discount for some reason or another.

Trying to span the continent with ancestral helps and related historical data is a duty owed to our many faithful followers. Because of its time-consuming nature to do adequate research for some of our genealogical hunters, and to find common topics of interest for a quarterly every three months, some of our correspondence goes unanswered for a time.

We try to answer those letters which include donations for our volunteer efforts as soon as possible, but sometimes we find a letter laid aside for some hard-to-find research, and it is eventually covered up. So, if you are one who sent money along, and do not receive an answer in about 2 months, please write a letter of reminder, restating what it was that you wanted in the first place. [Always keep a copy of your letters of request.] With the large volume of mail that we in our society handle each month, it is not possible to keep it all properly filed and right at hand when we want to see it.

The above paragraph, I feel sure, applies to many other genealogical researchers and "buzzing-cousins" in the State of Illinois. So let the responsibility rest with the requester for a proper follow-up letter -- which should be a copy of the first request.

Since, for lack of space in our 40 pages of our quarterly, I include indexes of many records and then offer to send more information upon request should a family historian find an ancestral name of importance -- please state date and page references of that quarterly so that we can refer back to that specific published issue. We have indexed so many records in the past it is difficult to keep up with their location in our crowded files that have accumulated over the past 16 years.

Individual family historians fail to realize that their one important request from their home to ours is "E Pluribus Unum", or one among many for the researcher. The simpler the request is made, the easier it is to get it answered. Some requesters ask for too many things at one time.


But don't give up -- just keep trying new creative tactics to get what you want. "Nothing ventured, nothing gained". If you never send any ships out to sail the unknown seas, how can you expect them to come sailing back to you in due time?

Did you know that 211 years ago on June 14th 1777 a certain lady flagmaker was a very happy woman? That was the date when the Continental Congress officially adopted the flag of 13 red and white stripes with "a constellation of thirteen stars white on a blue field". Her deceased husband's uncle, Colonel George Ross, was in Congress that day and voted "aye" on the proposition proposed by John Adams. Next day he gave Mrs. Elizabeth (Griscom) Ross away in marriage to Captain Joseph Ashburn at Old Swede's Church in Philadelphia.

She and her second husband moved two doors away from what is now known as the Betsy Ross Memorial Home at 239 Arch Street. That is when historians lost sight of her upholstery business and didn't follow up on her 56 years of flagmaking activities from 1776 until she retired from the business at age 80 in 1832. She was totally blind the last two years of her life which ended as Mrs. John Claypoole on January 30th, 1836 at age 84. Her oldest daughter, grand-daughters and nieces carried on as a Mariner's Flag Shop on 74 South Front Street until 1857.

Vexillologically and editorially yours,

Florence Hutchison



The old Strawn Opera House, so long an imposing landmark on the southwest quarter of the Jacksonville Square will never be the same again, but it appears that a diminished structure will still be a place of business for years to come.

After the first shock of seeing a portion of the roof cave in and fill the surrounding street and alley with debris, the various inspection engineers have decided that the lower half of the building could be saved and reconstructed. Undoubtedly the present store called "And Baby Makes Three" will continue business as usual in the near future.

The Strawn Building was constructed by Jacob Strawn, Morgan County's prime cattle baron of the mid-1800s. He purchased the old commercial buildings and vacant lots on the west portion of the south side of the square in the late 1850s and started construction on his building in 1859, just before the Civil War.

The building, then called The Strawn Opera House, was completed in 1861, and the first entertainment was given in it March 12, 1861. The building was one of the most substantial and elegant in the state. Strawn was credited with "adorning the city with its most ornate, commodious and imposing public structure, with which his name will be perpetually associated."

The building was put to myriad uses in the last 127 years. When it was an opera house it hosted traveling shows, speakers and performers of every description. Such notables as Buffalo Bill, Tom Thumb, Horace Greeley, Wendell Phillips, Mark Twain, Frederick Douglass, Oscar Wilde and countless politicians appeared at Strawn Opera House during the years. Many school commencements were held there, as well as the famous trial for a convicted murderer who was hanged in Jacksonville. We think his name was David Grimmer. Can anyone confirm this?

The first floor was used for commercial enterprises. When Kline's first opened up there it had to share the building, according to Charlie Harmon, of Beardstown, who worked at the Jacksonville Kline's Store, and who managed the Beardstown store for many years. He said the store finally got a chance to take over the portion of the building occupied by Gilbert's Pharmacy in 1940, and was then remodeled.

Harmon said the island window, which used to be a popular appurtenance of many major department stores, was finally removed. He recounted what a headache it was for the store's employees to clean up the island's interior each morning after some of the square minions had loitered overnight in the area.

"Kline's always tried to get the best first, and we were one of the first stores in Jacksonville to install air-conditioning," Harmon said. "The Second floor of the building was built as a completely open area, and there's not a single post on the second floor holding up the ceiling. Even more amazing is that the building is constructed entirely of wood and brick; there's not a piece of steel or iron in the original." This is probably what has finally caused the arched roof supports to collapse after 127 years have passed.

In the picture on the cover of our quarterly one notices the trolley car coming from the south. At that time this was St. Louis street, now South Main.

At his death - which occurred August 23, 1865, Jacob Strawn left an estate estimated in value at about \$1,000,000, acquired by industry and business enterprise. The building is now owned by the Strawn Trust, which is handled by Elliott State Bank. Beneficiaries of the trust are Passavant Hospital, the Jacksonville Y.M.C.A., Park College in Missouri and the American Bible Society.

Among Strawn's maxims for a successful life we find:

"When you wake up do not roll over, but roll out. It will give you time to ditch all your sloughs, break them up, harrow them, and sow them with timothy and red clover."

"Be sure to get your hands to bed by seven o'clock; they will rise early by force of circumstance."

MIRACLES DO HAPPEN! (Excerpted from a letter of happiness happening).

Mrs. Florence Hutchison: 6½ years ago is quite a while, but I ran across some correspondence we shared 5 Nov 1981. Your opening statement ... "I am afraid that you can't expect a miracle on finding a Sarah Smith who may have been in this area prior to the 1850 census." (She had also asked for parentage).

I'm writing to tell you Miracles do happen! One of our daughters and I went to Jerseyville and into Mo. - 4 days is all we had but BINGO! We had help from "the other side." We found Wm. Lewis and Sarah (E) Smith mentioned by name and relationship on her mother's will - filed in Jerseyville. I had spotted the name - Susannah Smith on the 1850 Mortality Schedule (died 1849) from NY, and went after that. Her will was MISFILED in the wrong packet, but we found it - also William Lewis' parents and family. . . . Enjoyed visiting with some lovely people in Jerseyville and Mo. Those 4 days were Heaven.

Just wanted you to know - thanks - and MIRACLES are alive and well in the 1980's. May the Lord keep them coming and us the faith to believe in them, and trust in Him for guidance. Sincerely, Dorothea A. Berthoud, Gen. Delivery, Sequim WA 98382. * * * * *

[Your Editor had published the Mortality Schedules for the 1850 Federal Census Records for Calhoun, Cass, Greene, Jersey and Macoupin Counties in the Jacksonville II: Geneal Journal Vol. X Issue #2 June 1982, which is the information from which she derived the information which eventually led to Dorothea's success. After making photocopies of the data from the State Archives, we went to the trouble to make cards on all of those poor dear deceased so that we were able to publish an alphabetical listing, at the time. It's nice to know someone made good use of them!] * * * * *

Other miracles that happen is when an index card from a sexton's cemetery record book has the name spelled in some odd way. Then I try to verify it from the death certificates on file (from 1878) in the County Clerk's office.

One of them (a state hospital patient) was William "Cooney". It turned out to be William Curry. If I had not checked, the numbered concrete stone being replaced by a stone with name and years of birth and death in Diamond Grove cemetery would have been incorrect and that person not properly identified.

The prize one was "Rafaline NIAM" buried 15 Dec 1919. This turned out to be an infant 4 days old by the name of Rosaline Nauman. But it took a lot of research time and lifting of big heavy books to verify just two names of many that are similarly mis-spelled. * * * * *

And then there are the genealogical inquirers who abbreviate and use numbers instead of month names. Like this one that came to a busy county clerk's deputy: "I need to verify that _____ b.d 8/15/05 was married to _____ b.d 1/18/26 on 7/13/62 at Jacksonville."

The busy clerk did not know whether it was in the 1800's or 1900's, and had to handle 3 big heavy books in order to search both centuries, 1800 and 1900. The inquirer did not send the usual \$5.00 fee which requires further correspondence probably in the future. Of course the 18 and 13 represented the day of the month, but the year 1 ? 26.

Please, family historians, write out the name of the month, and full numbers for the centuries so that busy clerks and volunteer researchers do not have to spend useless time trying to figure out what you mean! * * * * *

And then there are the family searchers who think that everything should be free of cost, and in convenient index form so that they can hurriedly pick up what they want from a library or volunteer researcher, and be happily on their way to the next stop. They usually object to paying 15 or 20 cents for photocopies. Little do they realize the tremendous cost to the organization for purchase, upkeep, paper and toner supplies!

Genealogist uncovers unmarked JSH graves

May 29, 1988

Jacksonville Journal Courier



FLORENCE HUTCHISON and Michael Hurt, head of the Jacksonville Developmental Center, kneel beside the grave of a Jacksonville State Hospital patient only recently discovered and marked with a stone at Diamond Grove Cemetery. Mrs. Hutchison found an entire section of unmarked graves of Jacksonville State Hospital patients who died in the 19th century.

JAG&HS XVI #2 June/1988

An entire section of unmarked graves of Jacksonville State Hospital patients has been discovered in the original 40-acre plat of Diamond Grove Cemetery.

Florence Hutchison, a genealogist who has extensively researched local cemetery records, found the section depicted in an old Diamond Grove lot record book.

The section, located in the southwest corner of the cemetery, adjoins the original Potter's Field.

Mrs. Hutchison said the existence of the graves had apparently been forgotten over the years and the Cemetery Board planned to sell lots in the area, in the belief the area had never been used.

About the time she made her discovery, Mrs. Hutchison was contacted by the Rev. Gary L. Moore of Newark, Del., who was looking for information about his great-grandmother, Anna Weiss Von Almen. Moore knew she died at the Jacksonville State Hospital and Mrs. Hutchison was able to locate her grave from the burial date, Feb. 15, 1874.

Last week a gravestone provided by Moore was placed on the grave.

Mrs. Hutchison located two other grave markers in the section but the rest are apparently unmarked.

Cemetery workers, to confirm Mrs. Hutchison's discovery, dug into several sites in the section and found human bones in five of them.

Mrs. Hutchison is working with Chairman Dale Crowcroft and the Cemetery Board to have the section named Immanuel South. Another old Jacksonville State Hospital burial ground, Immanuel North, is located on the State Hospital grounds.

Michael Hurt, head of the Jacksonville Developmental Center, has supported Mrs. Hutchison's efforts to preserve and care for the graves of the State Hospital patients.

"They weren't even regarded as people back then," Mrs. Hutchison said sadly as she looked over the expanse of unmarked graves last week.

The foregoing article, with picture, which was written by Oliver Wiest for the *Jacksonville Journal Courier* of Sunday, May 29, 1988, pretty well tells a very important development in our cemetery preservation efforts, not only in Jacksonville, but in some other important areas of Morgan County.

Our first published account for these unrecorded grave sites was on page 48 *Jacksonville Geneal Journal*, Vol. III Issues #2 and #3 combined, for June and August 1975. [Note: This front cover had an error--listed as 1974 instead of 1975.]

"State Hospital Burials in Diamond Grove Cemetery, Morgan County"

"Your Editor, on one of her tours of Diamond Grove Cemetery, found rows and rows of small square concrete stones in the northwest corner. All they have is a number. Where were the names that went with the numbers?

"We accidentally found many later ones on loose pages in a Cemetery Board book in the City Clerk's office. We have copied them, mostly by hand, and arranged them chronologically. Now we are going through the death certificates at the Courthouse in order to pull out additional information.

"When we finish this project, we can identify the resting place of 1100 State Hospital patients buried in Jacksonville beginning with stone #273 of Elizabeth Smith, buried November 1930, up to stone #1330 of Alice Osborn buried 2 November 1954. To find the rest of hundreds more of these burials from 1878 to 1930 will require going through the death certificates. We are working on it 'and thought you'd like to know'.

"We offer here some 1878-80 burials, with date of death, but there is no record as to stone number. We have not found this information, as yet.

Name	Cert. #	Death Date da mon year	Age	Nativity	Marital Status
ROAHAN, Henry	10	26 Jan 1878	50	Germany	Married
SANQUIST, _	44	12 Feb 1878	25	Sweden	Single
MCCANN, Josiah	54	13 Mar 1878	22	Illinois	"
DENTON, Robert	59	19 Mar 1878	34	Ireland	"
FORESTAL, James	60	5 Apr 1878	35	Ireland	"
WEMS, Robert S.	61	1 Apr 1878	38	Kentucky	Married
TRAILOR, Thomas	96	19 May 1878	38	Unknown	Single
LEACH, Frank	248	19 Oct 1878	54	Unknown	Married
SCOTT, Washington	275	19 Nov 1878	50	Tennessee	Widower
SIEBERT, Henry	347	3 Mar 1879	35	Germany	Married

"This is a sample as to the information to be gleaned from death certificates. This record does not give County of origin, as does the original Admissions Record Books at the State Hospital." [All of these record books are now, in 1988, at the State Archives but are not available for public use.]

Then this leads us to another phase of our endeavors along these lines. Our Society has been given permission to make indexes of these records, and we now have 15,500 alphabetized from one record, and have 3 or 4000 cards in the process of making further lists for the main purpose of determining the patient's county of origin as of June 1988.

In the meantime we have discovered the records for patients who are buried in three previously unrecorded burial sites during these intervening 13 years since our first published record quoted, in part, above.

We listed the names of the deceased in burial plot #1 1854-1870, which we will eventually identify as Immanuel North, in our Journal Vol. XIII #3, September 1985, pages 9 through 14.

The list of known burial records of deceased patients of the "Illinois Central State Hospital", as it was then known, was published in our Geneal Journal Vol. XIV #4 December 1986, pages 25-31. It appeared from a note in the back of the book in which this list was found, by J. M. Stout, Sexton, that "there are several graves that the names are not known, and no record kept of them. The record is correct, however, after May 1st 1871." This has proved to be the case from recent work done on this plot in Section D, as the space used evidently contains many more bodies that the record indicated, and published -- as stated above.

The question is -- where will this elusive record be found? These burials are too early for death certificate information, and there are no known records existing. The third unmarked plot of ground is in Section H, Diamond Grove, in the northwest corner of the cemetery. There is a big open space with one tree, and 4 family stones on our list of 468 recorded deaths from 10 April 1883 to 5 December 1911.

The second plot with stones numbered from 1 to 242, burials from 20 Dec 1911 to 10 August 1918 is now being given a new look with 40 individual stones being placed at each grave site with the name of the person, birth and death years. See following newspaper account in the *Jacksonville Journal Courier* Thursday, December 17, 1987. This burial ground is now known as Immanuel West.

JDC projects focus attention on dignity of deceased patients

The Jacksonville Developmental Center tries to give attention to the dignity of its deceased patients through three developments, largely through the efforts of JDC superintendent Michael Hurt and Chaplain Fred Hammond, with much assistance from local genealogist Florence Hutchison.

■ One development focuses on improving the cemeteries. The monument project was initiated by a survey of the facility staff on design. The feedback produced a tall, slender, three-sided pyramid, set on a square base. The epitaph is "Peace, joy, and esteem surround the memory of the beloved resting here."

Another project in the Immanuel West Cemetery (used 1883-1954, located in the northwest corner of Jacksonville's Diamond Grove Cemetery) is to change the 18" tall, 4"x4" concrete spindles, each bearing an impersonal number rather than a name, to personalized headstones similar to the ones in Immanuel East -- the current cemetery used by the JDC (located across Lincoln Avenue, east of Immanuel West).

The burial records of those in Immanuel West being incomplete, the expertise of Mrs. Hutchison was sought. She spent many hours finding the names of the deceased which correspond with the numerical numbers on the spindle markers. She has done the same for the many unmarked gravesites (in the past, those with mental problems were viewed as "non-persons," and their death records were not as complete as were those of the general public). Mrs. Hutchison has done the research, and local resident Warren Haley has placed much of the information into computer files.

As far as unmarked graves go, Mrs. Hutchison knew that the State Hospital burials from 1870 to 1883 were made in Section D of Diamond Grove Cemetery, but she didn't know exactly where. On June 20 of this year, however, her husband happened to stumble upon two grave markers in the far southwest corner of Diamond Grove. That day was Mrs. Hutchison's birthday, and she says she couldn't have hoped for a better birthday

Another project in the Immanuel West Cemetery is to change the 18" tall, 4"x4" concrete spindles, each bearing an impersonal number rather than a name, to personalized headstones similar to the ones in Immanuel East.

present. She now has all the names for those buried in that section.

The oldest State Hospital cemetery, used from 1854 to 1870, has yet to be located, though many think it is behind Gillett building in the southern part of the JDC grounds. Mrs. Hutchison said people noticed bones being dug up when telephone poles along Michigan Avenue were being installed a few years ago, which led researchers to believe that the gravesites might be nearby.

■ The preceding development focused on restoring dignity to the funeral service for a deceased buried in the JDC's cemetery (Immanuel East). The brief graveside service was discontinued and replaced with a full service conducted in a funeral home. The deceased is dressed in appropriate clothing of his own or purchased by the facility, and a floral casket piece is provided. Staff, relatives, and friends are invited to the funeral and graveside services. Pallbearers are employees usually from the deceased's living area.

■ The last development highlights the remembrance of the deceased, through an annual Memorial Day service. Public officials, relatives and friends, employees and community clergy are at times participants in the 20-minute services. The greetings are followed by a hymn, words of remembrance and the placing of a wreath by the superintendent and one by the president of the Jacksonville Developmental Center Friends. The U.S. flag is placed by a member of one of the veterans' organizations.

The following picture accompanied the news article as shown on previous page:

People/lifestyles/ideas

December 17, 1987

Jacksonville



(Journal Courier photo by PAMELA MILLER)

CHAPLAIN FRED HAMMOND of the Jacksonville Developmental Center and local genealogist Florence Hutchison examine a grave marker which is part of the JDC's efforts to restore dignity to the deceased residents of the State Hospital. Many of the residents buried in Immanuel West Cemetery, located in the northwest corner of Diamond Grove

Cemetery, had grave markers which were numbered (seen in the background), but had no names inscribed on them. Through Mrs. Hutchison's research, the names of the deceased have been identified, and the JDC plans to eventually replace each numbered marker with a named marker.

The stone shown above is that of #242 John Rasmussen, 1862-10 Aug 1918. Others so marked in this part of A-2 old part, so far this year, are those following:

#223 Ostendorf, Theresa	#237 BERGSTROM, Charles	#210 TOWN, George
224 WENIGER, Joseph	238 NEELEY, Mattie	211 HART, Joseph
225 STAINS, Emily (bl)	239 O'DONNELL, Katie	212 SAUER, Sebastian
226 MIHALEK, Thomas	240 ALLEN, William	213 CHALTON, Ellis
227 ANDREWS, Benjamin	241 McCRACKIN, Robert N.	214 MOORE, James Louis
228 ERAGARIE, John	242 RASMUSSEN, John	215 COLLINS, Edward
229 MASON, Thomas N.	202 CURRY, William	216 *YOUNG, Andrew H. (soldier)
230 BROBESKI, Alex	203 KARKOSKIE, Mike	217 ROSEMEYER, Fred
231 LOHDHA, Joseph	204 THOMAS, Green (bl)	218 DAVIS, David
232 MUNAZ, Ygnocia	205 MASON, George W.	219 NEFF, Jacob
233 JAEGER, Charles	206 WARD, Lizzie	220 Kinney, Hardin
234 PARKER, Margaret	207 RAGAN, John (bl)	221 LANE, Dora
235 PETRINO, Peter	208 BAKER, James, Jr.	222 MARSHALL, Alice
236 PROSSER, Maggie	209 MILLER, Stella	

Unfortunately, it will be a long time before all burial sites can be thusly marked properly with a name-plate stone since there are at least 2000 yet to go. Each row of 20 stones is costing \$1000.00, and funds per row can only be acquired four times a year. At least it is a brave start of proper identification. Maybe some day an unexpected miracle will happen!

Along with all this research comes a very interesting set of circumstances. One of our members, whose brother has been a well-known water dowser, decided to try the same techniques for finding grave sites. And his instrument made with a bailing wire fork tipped with a chicken bone is quite successful in determining where a body is buried. This is an ancient art applied to modern times. The system evolves around electro-magnetic radiation, and when applied becomes a scientific study with many persons who are successful dowsers, with predictable results from certain calculations that have been handed down from generation to generation.

Mrs. Hutchison tried it, without success. But when her fellow member laid his hands on hers, there was a definite reaction to the fork. They spent an afternoon going over the various sites both known and totally unmarked with the same results. As he passed over burial sites there was that certain reaction. She led him into spots where she knew there were no burials, without informing him. In those areas he had no response.

There are many books available for study that involves the use of the dowsing fork. "Water Divining and Other Dowsing; A Practical Guide" by Ralph Whitlock reads in part: "Writing about dowsing is a tricky exercise. I do not know what some of my readers, . . . will make of this book. Opinions about dowsing are as numerous as the persons who hold them. I meet them all -- the unprejudiced, the scornful, the doubters, the believers, the experts, the beginners. . . . Some will find the detailed instructions helpful. . . . Some will be inspired to employ those same techniques for more original research, of which plenty remains to be done. There is more scope for pioneering by the amateur in dowsing than in almost any other branch of the pursuit of knowledge."

And in our opinion, that is what has happened here in Jacksonville -- a new avenue of approach to pinpointing unmarked burial sites. Our motto: "A dead man's bones will tell the tale".

As to all those unmarked grave sites in Section D on the south side of Diamond Grove: Mr. Murray, before his death, had laid out a large area 315 feet long by about 45 feet wide into lots for the City Cemetery Board. A road had been laid down along the outer lane. In March Mrs. Hutchison went before the Cemetery Board and informed them of the numerous burials throughout this space, and that she had the names and other data pertaining to these State Hospital burials from 1870, at least, to 1883.

No lots had been sold, so they put a "hold order" on them. Their sexton dug up several gravesites and proved the burials, even in the roadway, along with one other buried tombstone. The result: the road has been blocked off from travel over this area, the gravel will be removed and the present roadway will be re-sodded into grass. The Director of the Jacksonville Developmental Center, Mike Hurt, is going to have the three buried tombstones reset, and a pyramidal monument will be eventually placed marking this "Immanuel South" for Joy, Peace and Rest.

The first burial site is a grassy lawn behind Gillette Building on the JDC grounds, we firmly believe. Our dowser got a regular reaction across the area. We hope to secure a State archaeologist to assist us in proving this as a burial site of an unmarked cemetery. Should this be proved it will be marked as "Immanuel North". If and when all of this comes to pass, then we will have forever marked the resting places of those people who lived out the last years of their life, however short or long the duration, in Jacksonville, even though they came from all of the 102 counties in Illinois. We have already helped several family historians in locating their loved ones.

Mrs. Florence Hutchison and Mr. Warren Haley have been volunteers on the Cemetery Board of the Jacksonville Developmental Center for two or three years while in the process of compiling and computerizing records of this nature. On May 28, 1988, Michael A. Hurt, Facility Director, wrote them the following letter:

"I'd like to invite you and your spouse, as appropriate, to attend the Annual Recognition Service for the volunteers of the Jacksonville Developmental Center. The contributions you have made to our residents are greatly appreciated by residents, employees and the administration of the Center and the Department of Mental Health and Developmental Disabilities.

"The Recognition Service will begin promptly at 6:30 p.m. Tuesday April 19, 1988 with a buffet meal at the Blackhawk Restaurant. . . . Certificates will be given volunteers, and two Distinguished Service Awards will be presented.

. . . ."

Volunteers receive special awards

Friday, April 22, 1988



(Journal Courier photo by JOHN B. MARTIN)

SPECIAL RECOGNITION for volunteer service at Jacksonville Developmental Center were presented during ceremonies Tuesday evening at the Blackhawk Restaurant. Genealogist Florence Hutchison was honored for her work in searching out the names and dates of the deaths and burials in Immanuel Cemetery, and computer operator Walter W. Haley was honored for his efforts to place

all of the information on computers. Shown from left: Rev. Fred Hammond, director of volunteer services; Mrs. Hutchison; Haley; and Mike Hurt, facilities director. A large number of volunteer workers and organizations were honored during the presentation ceremonies held Tuesday evening for their work at the Developmental Center during the past year.

A notation of the page preceeding #1 reads: *A list of Real and Personal Property Subject to Taxation together with their Value as made out and Returned by the Assessor of Morgan County State of Ill for the Year 1841. James L. Martin*

Index prepared by Florence Hutchison from old dilapidated book in attic of courthouse when old records were being removed and many destroyed which were considered to be of no value. Names only of the taxpayers are being given here, because it would be too time-consuming and space-using to reproduce other important factors.

On next two pages of this record will be found a sample of the first page with name and other data, and across the page with the rest of the data columnized as the following titles indicated.

HEADINGS ON PAGE 1A:

1. Name of Owners
2. Acres of Land
3. Descript. of Land
4. Sec[tion]
5. Town[ship]
6. Range
7. Value per Acre
8. Value per Piece
9. Total Value
10. Tax

HEADINGS ACROSS PAGE 1B:

- | | |
|--------------------|---------------------------------------|
| 11. Horses & Mares | 20. Value of property not enumerated |
| 12. Mules & Jacks | 21. Total Value Personl Property |
| 13. Cattle | 22. Amount of Tax on Personl Property |
| 14. Clocks | 23. For 1841 Total Amount of Tax |
| 15. Watches | |
| 16. Carriages | |
| 17. Waggon | |
| 18. Retail Stores | |
| 19. Money Loaned | |

There are 223 pages in the book, but the tax records for those not in towns or villages take up 187 pages. Jacksonville occupies to page 205. Meredosia, Morgan City, Appalonia, Trenton, Bethel, New Lexington [later Arcadia], Princeton, Waverly and Lynnville records occupy the rest of the pages. In my opinion, this is an exciting new discovery to assist family historians in picturing the status and happenings of their beloved ancestors and collateral relatives "in the early days of long ago."

Page 1:

ADKINS, Joshua
ARMSTRONG, William
ADAMS, Elijah
ALLEN, T. I(?)
" James W.
ADAMS, Maria
ALLISON, Joseph
ANDERSON, Thomas
ARNEZ, Francis
ANDERSON, James

Page 2:

ANDERSON, Richard
AITER, Casper
ATHERTON, Richard
" Johnathan
ALLEN, George
AKERS, Peter
AKERS, William
ANDERSON, James L.
ANGEL, George
ANDERSON, Hezekiah
AUSMUS, Phillip

Page 2 continued:

ATER, Bazel
AUGUSTIN, Charles

Page 3:

ANDERSON, Alexander
ANDERSON, George
ARNET, P. C.
ADKINS, David
ADAMS, Ezra
ARNOLD, John
ALLIS, S. G. M.
ARMSTRONG, Michael

ASHBAUGH, Christopher

AVERIT, Nathan G.
ADAMS, Henry
ALFRED, Joseph
ANDERSON, Robert

AUSTIN, Eli

Page 4:

ANTLE, Michael
ALLEN, Chapin
ANTLE, Levi
AGARD, Jonathan

Page 4 continued:

ADAMS, Joseph
ATTERBURY, Lewis
ANDERSON, David
ALEXANDER, J. M.
ALLEN, Jesse
ATTERBURY, Melchisede
ANDERSON, James
" William
" John
ANGELO, John
ALEXANDER & KING

Page 5:

ANGELO, James
" Genjamin
" James B.
AUSTIN, J. D.
ABBOTT, John
ADAMS, John
ALBINS, I (heirs)
ARNETT, John (heirs)
AYERS, D. B.
ADKINS, William
ALLISON, Thomas

Page 6:

ALLISON, Adam
ATTUCK, A[braham]
ADAMS, Samuel
AYERS, SHAW & Co.
ARNOLD, J. (I?)
AYERS, H. H.
ADKINS, William
AILSWORTH, P.
AUDAS, John
ABBEY, O.
ARCHER, J. B.
ADDINGTON, S.

Page 7:

BEARD, Alexander
" Marston, G.
BROCKMAN, Samuel
BIDDINGER, William
BENNETT, J. R.
BLIZZARD, Nathan
BERGAN, Geo. S.
BINGMAN, S. P.
BECK, Peter

Following, is a sample of page 1A (left-hand side) of the beautifully written tax
record by James Martin.

Names of Owners	Acres	Descript.	Sec	Town	Range	Val per ac	Val per prio	Total Value	Tax
Adkins Joshua	78	Ne 1/4	1	16	9	7	546		
	80	Eq. Sw	36	17	9	7	560		
	20	1/4 Sw	36	"	"	7	140		
	40	SE NE	35	"	"	7	280	\$1526	9.154
	218								
Armstrong William	80	1/4 NE	10	14	9	4 1/2	360	\$360	2.16
Adams Elijah	"	"	"	"	"	"	"	"	"
Allen B. I. Removed	"	"	"	"	"	"	"	"	"
Allen James W.	40	SE NE	30	16	8	3	120	\$120	\$72
Adams Maria P.	80	1/4 SE	26	14	9	8	640		
"	24	Eq. SE	26	"	"	8	192		
"	14	1/4 SE	35	"	"	3	42		
"	40	NW Sw	35	"	"	8	320		
"	40	NW SE	35	"	"	5	200		
"	40	NE SE	35	"	"	3	120		
"	42	Eq. NE	35	"	"	3	126		
"	40	Sw NW	35	"	"	3	120		
"	80	1/4 Sw	36	"	"	3	240	\$2000	12.00
"	1400								

* * * * *

Page 8:
BOYCE, William
BUTRAM, Andy
BOYCE, Noah
BROWN, Elizabeth
" Tyza
" "Delinquent"
BROWN, Logan
BRISBY, William

Page 8 continued:
BOYCE, Thomas T.
BROWN, James
BUCHANAN, Thos. H.
BROADHEAD, John
"Charged Twice"
BERRY, Wm. L.
" Keeling?

Page 9:
BANE, Hugh
" Alexander
BOSTON, Anthony
BEGGS, Charles
BROWNING, Caleb
BARBER, Thomas
BLACK, Samuel
BEEVERS, William

Page 9 continued:
BERRY, Benjamin
BROADHEAD, I.
BUCKINGHAM, Nathan

Note on page: "Error
upon Epler Book of
\$2.40 cents coming
to Lurton."

Following, is a sample of page 1B (right-hand side) of the beautifully written tax record by James Martin.

[illegible]

* * * * *	* * * * *	* * * * *	* * * * *
<u>Page 10:</u>	<u>Page 10 continued:</u>	<u>Page 10 continued:</u>	<u>Page 11 continued:</u>
BEDWELL, George	Note on this page:	BUSEY, Daniel	BRANNER, John
BRUNK, Jessee	"Dusenberry 40 a.	" Thomas	BRANNER, Peter
" Jessee Sr.	to be sold" from T.	BARBAR, George	BOULWARE, P. P.
BRUNK, Christopher	Borland to him.	<u>Page 11:</u>	BULL, Jesse W.
BUCKINGHAM, William	BLACK, John	BARBAR, John	BATES, J. H.
BLACK, William	" James A.	BOWEN, John D.	BALLARD, Jeremiah
BROADHEAD, Thomas	BULL, Moses	BENJAMIN, Charles	BERRY, Elisha
BORLAND, Thomas	BORUFF, Daniel	BRADEN, Alexander	"Charged Twice"

Page 4: INDEX TO: A LIST OF REAL AND PERSONAL PROPERTY SUBJECT TO TAXATION BY
THE ASSESSOR OF MORGAN COUNTY, ILLINOIS FOR THE YEAR 1841.

Page 11 continued:

BRIDGEMAN, Hezakiah
BERRY, E. J.

Page 12:

BERRY, John W.
BOYER, M. P.
BROKEHOUSE, H.
BOYDE, Milton
BRYANT, A. & P.H.
BOBBITT, Elizabeth
BOYDE, Archabold
BARTON, John H.
BOZARTH, James
" Joseph
BARTON, T. S/L.
BRYANT, Rubin
BARBAR, A. K.

Page 13:

BARGAR(?), Thomas
BAILEY, Abraham
BEAUCHAMP, Samuel
" Richard
BARROWS, Martin
BEAGLE, Mason
BULLARD, Jesse
BOZZELL, William
BRODWELL, B. (heirs)
BRODWELL, B. (heirs)
BAKER, G. H.
" Joseph
BECK, Andrew
BLACK, Thomas
BUCKHANNAN, John
BROWN, Elias

Page 14:

BACON, Elijah
BECRAFT, I. (Estate)
BALDWIN, Blake
BLACKBURN, Henry
BARROWS, Jesse T.
BRISTOW, James
BOWEN, Joseph
BRADSHAW, John
" John Jr.
" William
BOYER, Robert

Page 15:

BRUTON, William
BOYER, John
BUCKHANNAN, Benjamin
" Alexander
BOYER, Jacob
BUCKHANNAN, William

Page 15 continued:

BROWN, Bedford
BELLOWS, James

Page 16:

BROWN, James L.
" Robert
BARROWS, Isaac R.
BOTTS, Bernard
BOURLAND, Miles
BARROWS, Barnabas
BROWN, John

Page 17:

BURCH, S. M.
BURNETT, Isham
" R.

BLANEY, A. C.
BURNETT, James
BOYER, William
BROWN, Samuel
BARKER, G. W.
BESON, Henry

Page 18:

BLANEY, John
BRIAN, James
BRIANT, Daniel
BEASLY, James
BIRDSEL, Clark
BERRY, Margaret
BEEVERS, Benjamin
BLACK, Mary
BATTY, Thomas
BECRAFT, A.
BROWN, Allen
BARR, Ebenezer
BATEMAN, Samuel
BONDS, James S.
BIBB, Richard
BURDET, Emmons

Page 19:

BARTON, Jacob W.
BERGAN, J. F.
BROWN, Nathan
BURGAN, J. C.
BROOKS, B. H.
" William
BEACH, C.
BROWN, J. H.
BROWN & WATSON
" William

BECKLEY, S. N.
BRASSELL, Benjamin

Page 20:

Page 20:

BERRY, Nancy
BRANSON, William
BURNS, John
BRAIDWOOD, William
BEECHER, Edward
BERRY, Lucian
BROTHERS, Allen
BALDWIN, R. C.
BROWN, Joseph
BRYAN, W.
BERRY, F. H.
BRYAN, Jacob
BARRY, T.
BRISTO, Thomas
BATEMAN, B.
BARRETT, V. & W.
BUSH, Samuel
BRODWELL, & Co.
BARKER, Benjamin
BURGAN, J. G.
BLANTON, B.

Page 21:

BROWN, William
"The list Judge Brown
handed in differs al-
together from the
Land Book, in conse-
quence of which I
copied the Land
Book. He can correct
it if he thinks best."
[There were 29 land
entries on this page]
BATEMAN, S. B.

Page 22:

BROCKENBROUGH, A.
BUCKLEY, A.

Page 23:

CONOVER, John
CLENENEN, Glasco
CARVER, William
CARNEY, Michael
COX, James K.
COX, Charles

Page 24:

COOPER, William
CROW, William
" J. E.
COX, W. O.
CONOVER, James
COOPER, William, Jr.
CUMMINGS, J. L.

Page 24 continued:

CLINE, William
COOK, Thomas

Page 25:

CONOVER, E.
CORRINGTON, Joel
COKER, Dennis
COSNER, Joseph
CONOVER, Levi
"Insolvent"
CONOVER, J. C.
CRUM, Mathias
CLARK, William
" J. S.
COONS, Martin

Page 26:

COONS, G. M.
COONS, W. J.
" J. E.
CROUSE, Andrew
"Insolvent"
COX, Jeremiah, Jr.
CLAYTON, Austin
COEN, Edward
CARTER, Jared
CLAMPET, Moses
CAREW, William
COX, Jeremiah
CULLY?, Joshua
CONLEE, Josiah
CONOVER, Robert
CRAIG, Moses H.

Page 27:

CONOVER, Peter, Jr.
CRUM, Christian
" James
COUCHMAN, Benjamin
CLAYTON, Madison
CALDWELL, D. B.
CARSON, Thos. M.
COWDIN, Putnam
CLEGG, John C.
CRABB, Edward
CHENERY, W. D.

Page 28:

CRAWFORD, William
COOPER, George
COFFIN, Charles
CARTER, John T.
" Thomas
" Nicholas
" John C.
COX, William P.

Following, is a sample of page 1B (right-hand side) of the beautifully written tax record by James Martin.

[illegible]

<u>Page 10:</u>	<u>Page 10 continued:</u>	<u>Page 10 continued:</u>	<u>Page 11 continued:</u>
BEDWELL, George	Note on this page:	BUSEY, Daniel	BRANNER, John
BRUNK, Jessee	"Dusenberry 40 a.	" Thomas	BRANNER, Peter
" Jessee Sr.	to be sold" from T.	BARBAR, George	BOULWARE, P. P.
BRUNK, Christopher	Borland to him.	<u>Page 11:</u>	BULL, Jesse W.
BUCKINGHAM, William	BLACK, John	BARBAR, John	BATES, J. H.
BLACK, William	" James A.	BOWEN, John D.	BALLARD, Jeremiah
BROADHEAD, Thomas	BULL, Moses	BENJAMIN, Charles	BERRY, Elisha
BORLAND, Thomas	BORUFF, Daniel	BRADEN, Alexander	"Charged Twice"

Page 4: INDEX TO: A LIST OF REAL AND PERSONAL PROPERTY SUBJECT TO TAXATION BY
THE ASSESSOR OF MORGAN COUNTY, ILLINOIS FOR THE YEAR 1841.

Page 11 continued:

BRIDGEMAN, Hezakiah
BERRY, E. J.

Page 12:

BERRY, John W.
BOYER, M. P.
BROKEHOUSE, H.
BOYDE, Milton
BRYANT, A. & P.H.
BOBBITT, Elizabeth
BOYDE, Archabold
BARTON, John H.
BOZARTH, James
" Joseph
BARTON, T. S/L.
BRYANT, Rubin
BARBAR, A. K.

Page 13:

BARGAR(?), Thomas
BAILEY, Abraham
BEAUCHAMP, Samuel
" Richard
BARROWS, Martin
BEAGLE, Mason
BULLARD, Jesse
BOZZELL, William
BRODWELL, B. (heirs)
BRODWELL, B. (heirs)
BAKER, G. H.
" Joseph
BECK, Andrew
BLACK, Thomas
BUCKHANNAN, John
BROWN, Elias

Page 14:

BACON, Elijah
BECRAFT, I. (Estate)
BALDWIN, Blake
BLACKBURN, Henry
BARROWS, Jesse T.
BRISTOW, James
BOWEN, Joseph
BRADSHAW, John
" John Jr.
" William
BOYER, Robert

Page 15:

BRUTON, William
BOYER, John
BUCKHANNAN, Benjamin
" Alexander
BOYER, Jacob
BUCKHANNAN, William

Page 15 continued:

BROWN, Bedford
BELLOWS, James

Page 16:

BROWN, James L.
" Robert
BARROWS, Isaac R.
BOTTS, Bernard
BOURLAND, Miles
BARROWS, Barnabas
BROWN, John

Page 17:

BURCH, S. M.
BURNETT, Isham
" R.
BLANEY, A. C.
BURNETT, James
BOYER, William
BROWN, Samuel
BARKER, G. W.
BESON, Henry

Page 18:

BLANEY, John
BRIAN, James
BRIANT, Daniel
BEASLY, James
BIRDSEL, Clark
BERRY, Margaret
BEEVERS, Benjamin
BLACK, Mary
BATTY, Thomas
BECRAFT, A.
BROWN, Allen
BARR, Ebenezer
BATEMAN, Samuel
BONDS, James S.
BIBB, Richard
BURDET, Emmons

Page 19:

BARTON, Jacob W.
BERGAN, J. F.
BROWN, Nathan
BURGAN, J. C.
BROOKS, B. H.
" William
BEACH, C.
BROWN, J. H.
BROWN & WATSON
" William

BECKLEY, S. N.

BRASSELL, Benjamin

Page 20:

Page 20:

BERRY, Nancy
BRANSON, William
BURNS, John
BRAIDWOOD, William
BEECHER, Edward
BERRY, Lucian
BROTHERS, Allen
BALDWIN, R. C.
BROWN, Joseph
BRYAN, W.
BERRY, F. H.
BRYAN, Jacob
BARRY, T.
BRISTO, Thomas
BATEMAN, B.
BARRETT, V. & W.
BUSH, Samuel
BRODWELL, & Co.
BARKER, Benjamin
BURGAN, J. G.
BLANTON, B.

Page 21:

BROWN, William
"The list Judge Brown
handed in differs al-
together from the
Land Book, in conse-
quence of which I
copied the Land
Book. He can correct
it if he thinks best."
[There were 29 land
entries on this page]
BATEMAN, S. B.

Page 22:

BROCKENBROUGH, A.
BUCKLEY, A.

Page 23:

CONOVER, John
CLENDENEN, Glasco
CARVER, William
CARNEY, Michael
COX, James K.
COX, Charles

Page 24:

COOPER, William
CROW, William
" J. E.
COX, W. O.
CONOVER, James
COOPER, William, Jr.
CUMMINGS, J. L.

Page 24 continued:

CLINE, William
COOK, Thomas

Page 25:

CONOVER, E.
CORRINGTON, Joel
COKER, Dennis
COSNER, Joseph
CONOVER, Levi
"Insolvent"
CONOVER, J. C.
CRUM, Mathias
CLARK, William
" J. S.
COONS, Martin

Page 26:

COONS, G. M.
COONS, W. J.
" J. E.
CROUSE, Andrew
"Insolvent"
COX, Jeremiah, Jr.
CLAYTON, Austin
COEN, Edward
CARTER, Jared
CLAMPET, Moses
CAREW, William
COX, Jeremiah
CULLY?, Joshua
CONLEE, Josiah
CONOVER, Robert
CRAIG, Moses H.

Page 27:

CONOVER, Peter, Jr.
CRUM, Christian
" James
COUCHMAN, Benjamin
CLAYTON, Madison
CALDWELL, D. B.
CARSON, Thos. M.
COWDIN, Putnam
CLEGG, John C.
CRABB, Edward
CHENERY, W. D.

Page 28:

CRAWFORD, William
COOPER, George
COFFIN, Charles
CARTER, John T.
" Thomas
" Nicholas
" John C.
COX, William P.

Page 5: INDEX TO: A LIST OF REAL AND PERSONAL PROPERTY SUBJECT TO TAXATION BY
THE ASSESSOR OF MORGAN COUNTY, ILLINOIS FOR THE YEAR 1841.

Page 28 continued:

CRAIG, William
CORY, Hamilton
CLOUD, Newton
CHAMBERS, William
curtis, Theodore
CARUTHERS, Samuel
" James

Page 29:

CAMPBELL, Tilliam
CONLEY, Isaac
CARY, Jane
CALDWELL, W. P.
" John C.
" Robert M.

CHALLEN, John
CLAYTON, J & S.S.
CALKINS, (heirs)
CLARK, J. D. B.
CRISSMAN, Peter
CLAY, David
COOPER, Armstrong
CLARK, Dann. L.
CAYWOOD, J. B.
CRAWFORD, John

Page 30:

CRAWFORD, James N.
CALOWAY, Spencer
" John

CHAMBERLAIN, Griffin

CLARK, Laurance
CHILDERS, Moses
CLOUD, G. A. W.
CANTRILL, John
CASSELL, Robert T.
CASSELL, John T.
CHESNUT, James
CROSS, Bernard
COX, Nathaniel

Page 31:

CANTRELL, John
CURTS, George
COLE, Robert
CASSELL, Benjamin
CROSS, William
COX, Aneil
CLARK, Lancelet
COKER, Clabourn

Page 32:

COX, L. W.
" Alexander S
" John
CHAMBERLAIN, Timothy
CHINN, Marcus A.

Page 32 continued:

CARNS, Elliner
CROUSE, Harrison
CRAIG, Edward
" Hugh G.
CROUCH, Martin
Page 33:

COX, John
CRAIG, David (heirs)
" James, Sr.
" James, Jr.
CUNNINGHAM, E.

CHILDERS, Abraham
COX, Harris
CRISWELL, George
CLAYTON, Wm. C. & W. H.
" William C.

Page 34:

CURTIS, Homer
CALDWELL, Brice
CLAYTON, Francis
" William H.

CYRUS, Mathew
CLAYTON, Moses
COLLINS, Thomas
CUNNINGHAM, P.
CLAY, Carston
CROUCH, Martin
CAMPBELL, Hugh

Page 35:

CARTER, Joshua
CURTIS, William
CARTER, John
" Joshua

CAMPBELL, Margaret
CARTER, E.
CRISSMAN, John
CAMPBELL, Jas. G.

CRAVEN, John
CARLOCK, John
COLBY, Ebenezar
COEN, Thomas

Page 36:

CARTER, Jane
COOK, Wiley
CIRE, Lewis
COOPER, John D.
CALLEN, G. W. S.
CLOTFELTER, William
CONN, W. A.
CADWELL, William
COFFIN, Nathaniel
CORCORAN, W. H.
COOPER, John

Page 36 continued:

CAPPS, Joseph
CHAPPEL, Charles
CHAMBERS, George M.
CHAPMAN, G. W.
CHERRILL, Adolphus
COLE, David

CONN, Eliza
CROCKER, John
COBB, Elijah
COBBS, William
C EMOUR, D. C.
(?Seymour)
COOKSEY, Hiram
CARSON, Henry
" Thomas

Page 37:

CHURCH, Jane
CARSON, James
COOFMAN, Phillip
CLOUGH, Joseph S.
"No property"

CRAGGS, William
COOK, John
CANNON, Samuel
CHALLEN, James
CRISWELL, R. (heirs)
CHERRY, J. H.
COLLEGE, ILLINOIS
CLAY, E.

CLAY, Porter
COLLINS, Charles

Page 38:

CHAPMAN, J. & B.
CATLIN, J. & W.
CUMMINGS, Wm. W.
CLARK, J.
CATLIN, William
CHANDLER, M. C.
CLARK, M. & St. Clare
COLLINS, Morris
CHALLON, John
CYRUS & DUNN

CHURCH, Thomas (heirs)
CATLIN, Joel
CARTER & SMITH
CARRICK, William

Page 39:

COX & GREEN
COX, A. Sen.
" I.
COBB & AYLESWORTH
CHAPMAN, A.
CHEAVER, J.

Page 39 continued:

CLARK, William
CONOVER, D. & J. G.
COX, B.
CARTER, I. & G.
CASTLEBERRY, E.
CARTER, J.
CHAMBERLAIN, J.
" G.

CARTER, G.
CLARK, J. D.

Page 40:

DUTCH, Alfred
DENNIS, John C.
DEFFERMIER, Jacob
DENNY, J. C.

DUNWOODY, James
DAVIS, John
DAWSON, Elijah
DINWIDDIE, G. C.
DAVIS, James F.
DAWSON, James
DENNIS, Rubin
DAVIS, Daniel B.

Page 41:

DEWEESE, Nimrod
[had 1193 acres]
DIKES, David
DODD, Elijah
DETERAGE, Stephen
DICUS, John
DEW, Peter
DESHAIZER, William
DANIELS, Samuel

Page 42:

DAVIS, Jeremiah
DUN, Shadrick
" H. P.
DESHAIZER, William
DIEHM, George
DRINKWATER, Thomas
DURELL?, Hudson
DOBSON, John
DODSWORTH, Richard
" John
DEAR, Twydell
DODDSWORTH, Richard
" Stephen
DEWEESE, G. W.
DRURY, Ann
DODD, James
DETERAGE, George
DAVENPORT, Henry
DEVORE, Samuel P.

Page 6: INDEX TO: A LIST OF REAL AND PERSONAL PROPERTY SUBJECT TO TAXATION BY
THE ASSESSOR OF MORGAN COUNTY, ILLINOIS FOR THE YEAR 1841.

Page 43:

DEVORE, Martin
" John
" Uriah J/I?
DUDHOPE, D. (Estate)
DEATHERAGE, Geo. W.
DODD, James
DAULTON, Samuel
Page 44:

DUNHAM, Joseph
DULANEY, William
DUNCAN, E.C. (heirs)
DAVIDSON, J.
DEVORE, John Jr.
DOUGHERTY, John
DAULTON, Isham
DEATHERAGE, G. & W.
DUNCAN, S. S.

Page 45:

DEATHERAGE, Coleman
HUEY, D.

[Note; "Look at H"]

DENDERSON, Wm. (Heirs)

[Note: "Look at H"]

DOWLAN, John
DULANEY, Sophiah
DENTON, Robert H.

Page 46 & 47:

DUNCAN, Joseph
[on these two pages
the land entries
equal 3995 acres]

DIXON, Hugh
DAULTON, John
DENBY, Thomas

Page 48:

DEATON, Joseph B.

" James

" Levi

DEWRY, Resing

DYER, William

DAWSON, Lemuel

DORITY, James

DICKERSON, A.

Davidson, James

DICKERSON, Jacob

DIKES, David

DAULTON, Charles

DOYLE, Patrick

DEVENPORT, Ira

DELANEY, Patrick

DANIELS, V.

DUNHAM, Levinas

Page 48 continued:

DAYTON, Joseph
DUSTON, Stephen
DEWSENBURY, Henry
DUNLAP, Alex
" S. & F. A.

Page 49:

DUNOVAN, Jesse
DUNLAP, George
DUNCAN, Henry
" James M.
DICKSON, A. C.
DEVORE, Uriah I?J?
DUNLAP, Stephen
" William
" James

[he has 1298
acres listed]

DUNCAN & CLARK

DURANT, Samuel

Page 50:

EPLER, George
" Isaac
EMMERSON, Richard
ELDRIDGE, James
EADES, Thomas
ELDER, Andrew W.
EMMERSON, Thomas
elder, Elizabeth
EMMERICH, Jacob

Page 51:

EPLER, David
EADES, Jacob
EPLER, Jacob
EMERICK, Andrew
EVANS, Elijah Sr.
" Elijah, Jr.
ELLIS, James
ELMER, J.
ENGLEBAUGH, George

Page 52:

*EPLER, John
ETHEL, James
Everet, Nathan
EDMONSON, Thomas
EDWARDS, Harden
EVANS, Josiah
" Absalom

ENDERSLY Frederick

EADES, John Sr.

EVANS, William

*[Epler had 1195
acres listed]

Page 53:

ENGLAND, Thomas
" Vardamon
EDWARDS, Joseph B.
EMMERSON, Joseph
EATON, Mathew
EADES, Washington
ELLIOT, Robert
Evans, John W.
ELLISTON, Hiram
ETHEL, John W.
EAMES, T. D.
ENGLISH, N.

ENGLISH & MUNROE

ENNIS, William

EWING, James

EASTMAN, George

ELLISON, John

Page 54:

FOX, Elisha
FLINN, Z. W.
[He has 733 acres]
FITZHUGH, Robert
FINNEY, David
FRYE, George
FAFER?, William
FLINN, Royal
FOX, Thomas
" Jonas

Page 55:

FERRIGO, George
FLETCHER, Edward
FANNING, Robert
" John (estate)
" Abraham
" Sampson
" John K.
" G. W.
FULLER, A.
FANNING, Henry

Page 56:

FINLY, R.
FARTHING?, William
FILA, George
FRYE, Chas. H.
FOSTER, Caleb
FORSEE, Geo. W.
FANNING, E.
FARMER, B. J.
Page 56:
FISK, Nathan
FOX, John
FILSON, William
FOSTER, Mary

Page 56 continued:

FRYE, Milton
[828 acres]
FRYE, Joseph
FANNING, George
Page 57:
FRYE, William (heirs)
["Isaac R. Barrows,
guardian"]

FANNING, John

" Joseph

" Levi

FEATHERKILE, George

FUNK, Nimrod

FILSON, John

Page 58:

FELLOWS, Thomas
FRENCH, Samuel
FISHER, T? A.
" Martin
FINSON, John D.
FINCH, G. W.
FOREMAN, Anderson
FLATFORD, Nathaniel
FAIRBANK, John B.
FUNK, Martin
FOSTER, James
FAYERWEATHER, R.
FRENCH, William

FORD, Thomas

FILSON, Leander

FLIGG, John

FITZHUGH, Calhound

FISK, N.

FIKE, J.

FOWL, N.

FRAUGHLY, John

FRIZZLE, J. S.

FANNING, Jacob

Page 59:

GATTEN, Z. W.
GARD, Moses
" Ephraim
" Jno. L.
GREEN, John Jr.
GILLAM, Stark
GOODALL, William
GODDARD, William
GILPIN, Barnett
GUINN, Evan
GUNN, Alexander
GOODPASTER, William
GILTNER, Samuel

Page 7: INDEX TO: A LIST OF REAL AND PERSONAL PROPERTY SUBJECT TO TAXATION BY
THE ASSESSOR OF MORGAN COUNTY, ILLINOIS FOR THE YEAR 1841.

Page 59: continued:

GIBBINS, B. R.
GILBERT, Henry

Page 60:

GIBBINS, Johnathan
GOODPASTER, Hamilton
GRAY, John
GEST, Ruben
GRAYHAM, William
GOODPASTER, John
GRAYHAM, John M.
GOLD, Henry S.
GARDENIRE, Mathew
GUNN, William
" James M.
GADDIS, Adam
GOODPASTER, Abraham
GILLET, Bezilele
GRAYHAM, L. D.

Page 61 & 62:

GRIGG, J.
[He had total of
13004 acres on
which he paid
\$234.07. The land's
value was \$39,012.00]
GREEN, William
GREVE, Christian
GUNNELS, Daniel
GOEDEKING, Henry
GRIFFIN, David
GLEDHILL, Joseph
GOUCHER, John L.

Page 63:

GREEN, Stephen
" John Sr.
GLOVER, John
GIPSON, Joshua
GRIDER, Ency?
GRAFF, David
GREEN, Joseph
GEST, Isaiah
GALLAHER, Wm. G.
GILMORE, Henry

Page 64:

GRIDER, Avy
GIBSON, John M.
GUNN, John
GRIMSLEY, Fielding
or Fleming
GREEN, James
GIBSON, Isham
" James

Page 65:

GIBSON, Wm. A.
GRAVES, Wm. H.
GROVES, James
GUNNELS, Nathan
GIVANS, William T.
GUNN, William Jr.
" James
GILLMORE, William
GIBERSON, Lewis
GILL, William
GILLILAND, W. P.
GUNN, A. S.
GADDIS, W. F.
GRAYHAM, C. W.
GREENUP, William
GENTRY, James
GORDON, Nancy
GROSSMAN, Nelson

Page 66:

GORHAM, Stephen
GORDAN, James
GRAY, George
GREEN, Thomas
GORHAM, John
" Mathew
GIBERSON, Samuel
GROSSMAN, G. W.
GEST, N.H.
[John Hurst (Exec)
GOWDY, Ensley
GOODPASTER, Jefferson
GARMAN, John
GARMAN, George
GOLTRA M. C.
GASS, B. H.
GALBRAITH, John
GEARS, William (heirs)
GEARS, Mary
GOODRICK, Joel
GREGORY, John
GRAVES, James A.
GOLTRA, Cornelias
Galbraith, Samuel
GRAY, Milo.

Page 67:

GILHAM, William
" Charles
GOLTRA, John M.
GRAY, Morton
GIBBINS, Zachariah
GRAVES, Joseph Jr.
" Joseph Sr.
GILLET, Dr. B.

Page 67 continued:

GILLET, Dr. B.
GRAVES, G. W. (heirs)
GREEN, Charles
GISH, A.
GRAY, James
GRAYHAM, Z. W.
GILTNER, C.

Page 68:

HOAGLAND, Martin
" William
" George W.
HOPKINS, Robert
HAMILTON, Robert
HINTCHEY, Wm. H.
HODGESON, Christopher
HUDSPETH, Ralph
HAYS, William

Page 69:

HARDING, Martin
" Payton
" Pacal
HOAGLAND, John
HAYNES, Sarah
HODGSON, William
HALL, Patterson
" Nancy

Page 70:

HALL, Equila
[559½ acres.
Tax \$27.77.]
HOLMES, Jacob
" Isaac
HEARD, "
"delinquent"
HUCKSTEP, Thomas C.
HENDERSON, Ira
HUDSON, Samuel
" Isaac
HOLIDAY, James B.
" Hiram
HYDE, John
HENDERSON, D. W.

Page 71:

HALL, Henry H.
[2000 acres valued
&6800. Tax: \$44.80]
HENDERSON, D. G.
" William
" Jeremiah
HENRY, John

Page 72:

HATFIELD, Mathias
HUNTER, Elizabeth

Page 72 continued:

HENRY, Jesse
HUNTER, Harvy
HAYDEN, W. H.
HULL, Isaac
HEUSTED, W. M. & S.
HENDERSON, Silas
" Stephen
" N.
" Elias
" Aron
HAMAKER, David
HENDERSON, Samuel
" G. W.
" David E.
" Edward

Page 73:

HAM, Willis C.
" Wm. R.
HOUSTON, Isaac
HANCOCK, John W.
HOUSTON, Nicholas
HACKMAN, Elizabeth
HARRIS, Samuel
HODGES, David
HUDDLESTON, William
HANCOCK, Elizabeth
HODGES, David L.
HOBBS, Thomas
HARNEY, Wm. M.
HINES, Jonas
HOLMES, John
HAGGARD, Edward
HITCHCOCK, Asa
HAMNER, John
" Henry
HOLMES, S. (heirs)
HART, Henry

Page 74:

HOPKINS, B. G.
HARRIS, Thos. R.
HUGHES, John
HART, Anderson
" Solomon
" Charles

Page 75:

HART, Solomon G.
" David
" Joseph W.
Hughes, John A.
HUNTER, Edward
HULL, Daniel
" Isaac
HARRIS, John B.

Page 75 continued:

HOUSTON, Joseph
HUDDLESTON, Robert
" David
HATFIELD, J. C.
HODGES, James
HUDLESTON, James
HOUSE, John
HATFIELD, Samuel
Page 76:

HATFIELD, Wm. B.
" Nathan
HARDY, Eldred
HUSTON, William
HERREN, _
HOWELL, John
" George
HENDERSON, Samuel
HULL?, Jesse
HOWELL, Sally
HACKMAN, George
HARRISON, George
HUNTER, Francis
HOFFAKER, Jacob
HAMILTON, Benjamin
Page 77:

HOFFAKER, Jacob
" Michael
HOWERTON, Andrew
HARRIS, Elizabeth
HUSTON, R. P.
HENDERSON, Archabold
" James
HAMILTON, J. C.
HENRY, Newton
Page 78:

HARRIS, B. H.
HOLMES, James T.
[1000 acres, value
\$5760. Tax \$34.56]
HARNEY, John R.
HUGHES, Smiley
HOLMES, Paris
HENRY, John T.
HOWARD, Stephen
HARLAN, John C.
HENRY, Richard
HOAG, Ebenezar
Page 79:

HALL, Eliza
HOWARD, P.
" Sylvester
" A.
HAMILTON, Franklin

Page 79 continued:

HURST, Johnathan
HAYS, Lewis
HART, Josiah
HARLAN, Jones & Co.
HOWARD, Tilton
" Jourdan
" E.
HARNEY, R. D.

Page 80:

HARNEY, Cabell
HURST, Johnathan
HARP, Conrad
HAYNES, John
" Green
HAMLIN, H. N.
HAM, John
" Roland
HART, Meletant?
HOOK, C.

Page 81:

HARDING, John J.
"1632 acres, value
12713. Tax \$76.28¢"
HARDING, Martinett
"1034 acres, value
7283. Tax \$43.70¢"
HEDDINGBURG, Rev^d
"\$2.04¢ tax"

Page 82:

HARDING, Charles
"795 acres, value
5405. Tax \$32.43¢"
HOWELL, William
HOUSTON, S. & J.
HOWELL, J. C.
HUMPHREY, John
HANY, Adam
HENRY, William
" Hugh
" Greenup
HUTCHENS, Isaac
HOWELL, John S.
HORTON, _
HUMPHREY, B. N.
HENRY, George
HARNEY & A.W. SWEET
" James
HATCHER, Richard
HADEN, Thomas

Page 83:

HILLS, J. & G.
HALL, William

Page 83 continued:

HALL, Richard
HOLLIDAY, Joseph
" James
HEMBROUGH, John
HENRY, Joseph
" David
HAMNER, John
HUMBLE, Lewis
HOAGLAND, Cornelias
HARRIS, William C.
HANLY, G. W.
HAYES, Henry
HENRICHSEN, E.S. & H.
HEFFINGTON, J.L.
HOYT, Harvey
HOLDREDGE, Peleg
HARRIS, J. D.

Page 84:

HUTCHISON, James
HARRIS, Joseph
HAGGARD & REYNOLDS
HALIGAS, Benjamin
HURST, W. S.
HARBISON, George
HITT, Jacky
HUMPHREY, W. D.
HENDERSON, S. H.
" D. Pat.
HEYER, W. G.
HENRY, SCOTT & NEELY
HESLEP, Joseph
HOLLAND, John
HAMILTON, William
HOYT, Lumas T.
HART, John
HILL, John M.
HEDENBERG, Peter
HALLOCK, Loyd
HACKETT, George
HEDDINGTON, Joel

Page 85:

HARRISON & FLATFORD
" William
HIX, Isaac S.
HUNT, Samuel
HARKNESS, James
HENRY, George
HESLEP, A. M.
HATFIELD, Lewis
HOLMES & BATTY
HOLME, James
HILLS, Robert
HICKMAN, D.S. & Co.

Page 85 continued:

HERRING, Lewis & S.
HODGERSON, J.
" William
HOWARD, R.
HART, Thomas
"Scott County"
HITT, Samuel (heirs)
HOUSTED, S. & J.
HENDERSON & RUBERT?
HELLHOUSE, W.

Page 86:

HAMILTON, William
HUEY, O. D.
HEIRS of Wm. Irwin
HESLEP & McHENRY (2)
HELLHOUSE & HASTUEL?
[At this point in the
book there is an add-
ed page of "Daniel
Huey's Lands in Mor-
gan County, Illinois"
for a total of 2891
acres. Value 8673.
"State Tax \$26.01½
"County Tax \$26.01½
"Total Tax 52.03
Then it lists "Lands
charged to D. Huey,
Belonging to Others,
Colonization Society,
Porter Clay Agent."
[other lands were in
charge of John Gross,
Agent for D. Huey in
Sangamon County. No-
tations indicated
some of the land sold
to B. White, Jno. Mul-
lens, and G. Reems.]
HENDERSON, Wm. (heirs)
HUNTLEY, William
Page 87:
JOHNSON, Zachariah
JOURDON, Wm. S.
JONES, Abram
" John T.
" Henry
JEWETT, John
JAY, John P.
ISREAL, Isaac G.
"Insolvent"
JOHNSON, Rubin
" A.

Page 87 continued:

JAMES, John
IDE, Oliver C.
JACKSON, James

Page 88:

JACKSON, William
JOHNSON, J. L.
JOURDON, John
JONES, Samuel
" John
" Titus
" Chas. L.
" James
" Robert
" Brice
" Watterman

JANNEY, Elisha
JOHNSON, John
*IVERSON, Nancy C.
JEWSBURY, Richard
JACKSON, John
" John A.
JENKINS, Christopher
JOLLY, Elisha

Page 89:

JOHNSON, Henry L.
" James
" Benjamin
" Nancy
" Richard
JENNINGS, Joel
JONES, Lewis W.
" Joel
" Thomas
" Samuel B.
" Joshua
JAMES, Robert
JANUARY, T. T.
" P. W.

*ILIARUS?, J. W.
[*Researchers
should note that
in early records
I and J were writ-
ten very much alike.
There was no Record
Book labeled as I.
All were labeled J,
and both I and J
indexed together.]

Page 90:

JONES, H.
JACKSON, J. B.
JOHNSON, Isaac

Page 90 continued:

JOHNSON, W. G.
*INGLES, D[arius]
[see previous note]

Page 91:

KELTNER, Henry
KENDLE, Woffendel?
KETNER, Henry
KEENER, Francis
KITE, Jacob
KERSHAS, Robert
KIRKPATRICK, J. L.
KIMBLE, William
KNAPP, Joshua
KEPLINGER, John
" Peter
" Samuel
KIRKMAN, Thomas
" Elijah
KING, John

Page 92:

KEPLINGER, Isaac
KERR, J.
KNIGHT, F.
KING, S.
KIRKPATRICK, Polly
KENNETT, Joseph
KIRKMAN, Elijah
" George
KENNEDY, Wm. S.
KIMBLE, Ira
KIRCHER, Joseph
KERR, James
" Jennett

Page 93:

KING, William
" J. O.
" J. W.
KENNER, Rebecca
KRIGH, George
KARR, John
KEENER, Henry
KENNEDAY, William
KINKADE, Joseph
KIRKMAN, William
KILLAM, Samuel
" John
" William
" John Sr.

Page 94:

KOSCIALOWSKI, Napolian
[owned 140 acres.
Value 1340.]

Page 94 continued:

KERR, J.
" Mary Ann
KING, Henry
" Fred

Page 95:

LAYTON, James
LEE, Martin
LITTEN, Burton
LIONS, Martin
LINDSEY, N. W.
LORANCE, Alfred
" Jacinth
" Jonathan
LEMON, James
LIGHTER, Andrew
" Jacob

Page 96:

LINDSEY, A. Q
LAMBERT, E.
LIGHTER, John
LAYCOCK, Thomas
LAURIE, John
LARAMORE, T. J.
LOAR, George
LUMSDOM, W. G.
LIDSTER, John
" William
LEEDS, Absalam
LINKENS, James
LAYTON, Wm. M.
LOUTHIA, Arthur
LONG, Sterling

Page 97:

LONG, George
LORANCE, Jacob
" William
LOW, Mary
LUTTERAL, Hiram
" John
LEONARD, Abraham
LONG, Henry, Jr.
" Henry, Sr.
L George

Page 98:

LONG, Nicholas
LAKE, Lindsey
LIGHTER, Samuel
LINDSEY, Wm. K.
LUTTRELL, Lot
LANKTON, J. C.
LONDON, James
LONG, Elias
LUTTRELL, John

Page 98 continued:

LOCK, Eli
LAMBERT, Richard
LARGE, Thomas
" Adam
LONG, George
" John
LOVEKAMP, Fred^k.

Page 99:

LEEPARD, Henry
LAYTON, Wm. K.
LANGLY, James
LONG, Henry
" Henry C.
" Henry
[They didn't have
land. They paid,
72¢, 25¢ and 29¢.]
LEMMON, Wm. C.
LAMB, J. L.
LUCK, J. H.
LEFLER, S.
" J.

LONG, William

LARD, T.

Page 100:

LESLIE, M.
[He had 2600 acres.
Value 7800.
Tax \$46.80¢]
LUCK, Edward
LORANCE, Samuel
LEWIS, Samuel
" David

LEACH, John

Page 101:

LEE, George
LAZENBY, John
LAMBERT, Edward
LIGHTER, Abraham
LAMB, Benjamin
LINK, A. G.
LONG, Owen
" Wm. H.
LATHROP, John W.
LITTON, James
LAUDNUM, Cornelias
LUCAS, J. M.
LOCKWOOD, (Judge)
LOAR, Isaac
" Alexander
" Polly
LAKIN, Wm.
LAWSON, John

Page 10: INDEX TO: A LIST OF REAL AND PERSONAL PROPERTY SUBJECT TO TAXATION BY
THE ASSESSOR OF MORGAN COUNTY, ILLINOIS FOR THE YEAR 1841.

Page 101 continued:

LINDSEY, Allen
" S. M.
" James

Page 102:

LOCKWOOD & SMITH
LARIMER?, D. S.
LUNDY, G.
LEWIS, Thomas
LEIBURN, _
LIPPET, H.
LOYD & PATTERSON
LURTON, James

Page 103:

MONTGOMERY, Samuel
MORRIS. E.
MITCHEL, Isaac
MILLER, William
" John
" William
MICKEY, Robert
MORGAN, Samuel
MANCHESTER, David

McCLUN, John E.
MARTIN, David
MADDOX, John M.
MARCH, Edward

Page 104:

This page is partially destroyed.
No names for 13 households.

Page 105:

McFILLIN, James
McCOY, David
" Lewis
GODDES?, Thomas
McDONALD, Daniel
MORRISON, James
MERCER, Solomon
MARSHALL, James
" John
McFADEN, John

Page 106:

MARTIN, James
MATHEWS, Isaac
MORROW, James
MITCHEL, Jefferson
MEFFORD, Wm. H.
"Delinquent"
MOSS, Isaac
" John
" William
MARTIN, Robert

Page 106 continued:

MILLEN, Archabold
MATHEWS, Richard
MARKOE, Samuel

Page 107:

MENKEE, Jacob
MILSTED, James
McDONALD, Alexander
"1258 acres
Value 6290.
Tax \$37.74¢"
MASTERS, Wm. J. (I)?
McCLAIN, William
" John
MANSFIELD, Elizabeth
" Alfred
" William
McDONALD, John
" Hellen
MITCHEL, John H.
MILAM, C. K.
MANNEL, George

*-Page 109:

McHENRY, Jacob
" James
" William
McCLURE, Samuel
McINTIRE, Benjamin
MATHEWS, Isreal
MAJORS, John
MATHEWS, William K.
McMUNCY, William
MARTINY, John
McCARLEY, Moses
MANSFIELD, James
McALISTER, John

Page 110:

MATHEWS, Samuel T.
" Richard
McCLUNG, H.
" Eliza
McROBERTS, Michael
MOORE, Edward

Page 108:

*-----skipped a page
McGEE, James
MARTIN, Thomas
MORRISON, William
" Robert
MASTERSON, Charles
(heirs)
MASTERS, John
MASON, Samuel
MILLER, G. F.

Page 108 continued:

MOORE, Elizabeth
MIDDLEBUSHER, Henry
MASTERSON, Jeremiah
MITCHEL, J. E.
MANARY, James
McPHERSON, B. G.
MYRE, Henry
MILLER, William C.

Page 111:

McINTIRE, A. Z.
MUSTLEMAN, John
McCLAIN, Samuel
McCULLY, Jackson
MILLER, Robert C.
MELLABARGER, John
McGOWEN, William
MOORE, Samuel
MANSON, Johanan
MELVILL, William
McCONAUGHY, William
MILTON, John
MASTERS, Martin
MILLION, Marcus
MANN, John
McCONAGUHY, Samuel
McCORMICK, James W.
McFALL, James
McCORMICK, John B.
"Removed"
McCORMICK, B. B.
McCarley, Joseph
Morton, William
MARTIN, James L.
McCORMICK, R.
MAGILL, Samuel
" James

Page 112:

MORTON, Joseph
"1283 acres.
Value 11573.
Tax \$69.44¢ "
MILLER, Henry
MELVILL, Robert (est)
McCORMICK, Walter
MILLION, E. F.
Page 113:
MILLION, S. B.
McWILLIAMS, William
McKEAN, John
McCORMICK, James
" V. S.
MILLER, Jacob
McCARLEY, Ezekiel

Page 113 continued:

MANSFIELD, Albert
MASSEY, William
McCORMICK, Jane W.
MAYFIELD E.

Page 114:

MINER, Amos
" F.
MINER & HUNTLEY
MURREY, Michael
McCORMICK, Milton
McKAY, Lewis
MURPHEY, Dudley
McNEELY, J. T.
MULLEN, Richard
MOORE, Alfred
MULLENS, Isaac
McCORMICK, E.
MASTICK, Willard
MAGINIS, H. A.
MONROE, Jessee
MALONE, Alexander
McDANNEL, James
" Eli
MERRILL, A. B.
McKEE, Joseph
MONROE, Thomas
McALASTER, Robert
MURREY, John
McDONALD, William
MASTERS, James M.

Page 115:

MASTERS, Thomas
" S. D.
MURREY, Samuel
MURPHEY, Stephen
MASSIE, Silas

"625 acres.

Value 7215.
Tax \$43.29¢
MOORE, David
MARSHALL, Robert
MASSEY, H. H.

Page 116:

MEGGISON, Ralph
MASSIE, S. S.
MOORE, Catharine
MICKELWAIT, Williby
MARSHALL, William
MORTON, Greenbury
MAPES, Ira
" John
MASTERS, H.
MAGINIS, John S.

Page 11: INDEX TO: A LIST OF REAL AND PERSONAL PROPERTY SUBJECT TO TAXATION BY
THE ASSESSOR OF MORGAN COUNTY, ILLINOIS FOR THE YEAR 1841.

<p><u>Page 116 continued:</u></p> <p>MORRELL, C. W.</p> <p>MAYFIELD, Manning</p> <p>MATHEWS, Cyrus</p> <p><u>Page 117:</u></p> <p>MILLER, Ebinezar</p> <p>MATHERS, John</p> <p>MELENDY, T. W.</p> <p>McKEE, D. D.</p> <p>MEARS, Edwin A.</p> <p>MARTIN, Preston</p> <p>McHENRY, George</p> <p>MATHEWS, Wesly</p> <p>McFarland, James</p> <p>McKENNY, James</p> <p>McCLEWER, H. B.</p> <p>MAYBERRY, Gillam</p> <p>WATKINS, —</p> <p>McCLOSKY, John</p> <p>McLOOGAL, —</p> <p>MILLER, E. T.</p> <p>McALLISTER, James</p> <p>MAKIN, Richard</p> <p>MONTGOMERY, Alexander</p> <p>McCULLY, John</p> <p>MORGAN, O.</p> <p>MILLS, C. L.</p> <p>MARKHAM, OR</p> <p>MEASHAM, Jos. R.</p> <p><u>Page 118:</u></p> <p>McDONNEL, M.</p> <p>FRY, C. F?</p> <p>MORRIS, A.</p> <p>MASON, Henry</p> <p>MARCH, O.</p> <p>McKENNY, —</p> <p>MAGILL, George</p> <p>" James (heirs)</p> <p><u>Page 119:</u></p> <p>MILLER, A.</p> <p>MARSHALL, J. W.</p> <p>MILNER, —</p> <p>MALONE, A.</p> <p>MEEK & CARTER</p> <p>MUSICK, J.</p> <p>MOORE, R.</p> <p>MATHIAS, J. G.</p> <p>MOODY, D. I/J</p> <p>MAYFIELD & MOORE</p> <p>" P.</p> <p>MILBURN, N.</p> <p>McKEE & HENDERSON</p> <p><u>Page 120:</u></p> <p>NORTHCUT, Hezakiah</p>	<p><u>Page 120 continued:</u></p> <p>NEWLAND, Josiah</p> <p>NEWMAN, James</p> <p>NEIGHBOURS, Thomas</p> <p>NEIL, Charles</p> <p>NEWMAN, Joseph</p> <p>NICHOLAS, Agripha</p> <p>NIGHT, Ezekiel</p> <p>NISBITT, James</p> <p>NUNNS, Thomas</p> <p>NORRIS, James D.</p> <p>NEWMAN, Wingate</p> <p>" S. P.</p> <p>" Benjamin</p> <p>" Luranah</p> <p>NICHOLS, George W.</p> <p>NEIL, A. S.</p> <p>NISBIT, William</p> <p><u>Page 121:</u></p> <p>NEWMAN, Geo. (heirs)</p> <p>NELSON, Thomas</p> <p>NORTHCUT, John (heirs)</p> <p>NEWBY, John</p> <p>NELSON, R. H.</p> <p>" David</p> <p>" J.</p> <p>NEWLIN, J.</p> <p>NORTHCUT C.</p> <p>NASH & SPENCER</p> <p>NORRIS, Thomas P.</p> <p>NEAL, Thomas O.</p> <p><u>Page 122:</u></p> <p>OREM, William</p> <p>"1021 acres,</p> <p>Value 5677.</p> <p>Tax \$19.20¢,</p> <p>Reduced by court to</p> <p>Tax \$17.52¢"</p> <p>ODLE, Stephen</p> <p>OBANION, Garrett</p> <p>OGLE, William</p> <p>OSBURN, Silas</p> <p>OSGOOD, H. D.</p> <p><u>Page 123:</u></p> <p>ORR, Patrick</p> <p>OGLE, Absolam</p> <p>OSBURN, Samuel</p> <p>" H. W.</p> <p>ONEAL, Thomas</p> <p>ODLE, William</p> <p>ORR, John</p> <p>ORTON, James</p> <p>" David</p> <p>" Elias</p>	<p><u>Page 123 continued:</u></p> <p>OFFICER, William</p> <p>OKEEFFE, Thomas</p> <p>" Hugh</p> <p><u>Page 124:</u></p> <p>PARROT, John</p> <p>" Tyra</p> <p>" Robert D.</p> <p>PARR, John</p> <p>PATTEN, Asa</p> <p>PADGETT, G. W.</p> <p>PREWITT, D. D.</p> <p>PERLIER, William</p> <p>PENCE, Joseph</p> <p>PETERS, Aron</p> <p>PARK, Henry M.</p> <p>POLLARD, William H.</p> <p>PARK, John J.</p> <p>PITNER, William</p> <p>PERKETT, George P.</p> <p>POTTER, Betsey</p> <p>POINTER, James</p> <p>POPLAR, Isaac</p> <p>POTTS, Joel</p> <p>POWELL, John</p> <p>PIERSON, Payton</p> <p>PHILLIPS, A. G.</p> <p>PILCHER, J. D.</p> <p>PRATT, Samuel R.</p> <p><u>Page 125:</u></p> <p>PARKER, Thomas</p> <p>PRATT, Catharine</p> <p>" Susannah</p> <p>" Charles (Est.)</p> <p>PRICE, Adam</p> <p>PATEN, Andrew</p> <p>PIERSON, John</p> <p>PATTERSON, David</p> <p>" William M.</p> <p><u>Page 126:</u></p> <p>PETERFISH, George</p> <p>PHILLIPS, Spencer</p> <p>PETERFISH, Jacob</p> <p>POWELL, H. R.</p> <p>PRICE, Henry</p> <p>PARK, John S.</p> <p>" Thomas</p> <p><u>Page 127:</u></p> <p>PITNER, Catharine</p> <p>" Alexander</p> <p>POWELL, G. W.</p> <p>PREVOST, A. J. F.</p> <p>PURVINE, John</p> <p>POST, William</p>	<p><u>Page 127 continued:</u></p> <p>PHELPS, Henry</p> <p>PARKER, Aron</p> <p>PATTERSON, William</p> <p><u>Page 128:</u></p> <p>PRICE, Abraham</p> <p>PRINTY, John</p> <p>PITNER, Montgomery</p> <p>PROSSER, Wm. K.</p> <p>POSEY, William C.</p> <p>PEMBURTON, William</p> <p>PETREE, John M.</p> <p>PHILLIPS, Richard</p> <p>PETREE, Francis</p> <p>PAXTON, Henry</p> <p><u>Page 129:</u></p> <p>PULLAM, Drury</p> <p>PEMBERTON, Gideon</p> <p>PORTER, William</p> <p>PHILLIPS, Harris</p> <p>PENNOYER, Andrew L.</p> <p>PIERSON, D. C.</p> <p>PROSSER, S. M.</p> <p>PATTERSON, F. H.</p> <p>PRICE, P. B.</p> <p>POINTER, J.</p> <p>PARR, J.</p> <p>PRENTICE, Agnes</p> <p><u>Page 130:</u></p> <p>POINTER, William</p> <p>POST, James A.</p> <p>PIERCE, James V.</p> <p>POND, Martin</p> <p>PLAXTON, Stephen</p> <p>PRUNTY, John (Sr.)</p> <p>PADGET, Mary</p> <p>PRUNTY, Elias</p> <p>PRESLEY, Wm. J.</p> <p>PORTER, James M.</p> <p>" R. M.</p> <p>PIERCY, Nathan</p> <p>PEERY, Harvey</p> <p>PATTERSON, Thomas</p> <p>PUTMAN, A. V.</p> <p>PATTERSON, William</p> <p>PROSSER, Samuel</p> <p>PICKETT, Thomas</p> <p>PACKARD, Charles</p> <p>PAWLY, Aron</p> <p>PARKINSON, Carter</p> <p>" James</p> <p>PEAS, Aboyn</p> <p>PHILLA, Elisha</p> <p>PURVIN, Fithin</p> <p>PATTERSON, L.</p>
--	---	---	---

Page 131:

QUARTON, Thomas
REAM, Samuel
ROBERTSON, Wm. H.
ROSSON, Stanton
"delinquent"
RODGERS, Uriah
REED, William
RYMAN, Joseph
ROBERTSON, Samuel
RAGAN, William
REDDING, J. N.
" Eli W.
ROSENBURGER, John
RAY, F. G.

Page 132:

ROBERTSON, Samuel
" Isaac
" Joel
" J. J.

RODGERS, E. & W.
REDDING, P. C.

Page 133:

ROSS, James H.
REED, Andrew
RUCKER, Presly W.
" John
REID, George W.
REED, S. H.
ROBERTSON, Cuthburt
RIBELIN, David

Page 134:

RUDISILL, David H.
ROBERTS, Evans
REAM, John Jr.
" Michael
" John
REED, Mary
ROBERTSON, Kirker
RUBART, John
RATLIFF, Robert
" Thomas
RICHARDSON, Shadrick
RICE, W. W.

Page 135:

RYNDERS, Andrew
RAY, Elijah
REXROAT, Zachariah
ROADS, J.
ROUNDS, J & W.
REAM, Louise
ROBERTS, George
RATLIFF, William
RICHARDSON, L. D.

Page 135 continued:

ROBERTS, James
ROLING, Jasper
REAM, Daniel
ROBERTS, George
ROBERTSON, Nancy
" Daniel
ROBINSON, James P.
ROWEN, James
RAY, Christopher
RUSSELL, William
ROSS, Green
RAWSON, Jesse
ROUSEY, Margaret
RECTOR, James S.
RANDEL, Eli
REEVES, Wiatt
ROSS, Thomas
RITCHEY, John

Page 136:

RUSSEL, Agnes
"2748 acres,
Value 12429.
Tax \$74.57¢"
ROSS, John
"160 acres,
Value 800.
Tax \$4.80¢"

Page 137:

ROUT, Harry
"625½ acres,
Value 4060.
Tax \$24.36¢"
RENTCHLER, George
"530 acres,
Value 2410.
Tax \$14.46¢"
RUBLE, Jesse

Page 138:

RICHARDS, James H.
ROBINSON, Martha
" Chas. M.L.
" Alexander

Page 139:

RICHARDSON, B. B.
" D.
RICE, John I.
REEVE, Hurum
" Isaac
RUNNELLS, Ann
RUNNELLS, W. C.
RITCHEY, George

Page 140:

ROSE, William
RICHARDSON, V. S.
RAFFETY, Thomas
RUNNELS, Samuel
RAWLINGS, William
RANDELL, P.
REED, Martin
ROBERTS, William
Page 141:
REESE, John H.
REYNOLDS, Joseph
RODGERS, William
ROHER, Jacob
" Jonathan
RUSSELL, Hezekiah

Page 142:

RIGG, Archabald
RODGERS, Joseph
" James
RHEA, James
" Lewis
RAY, James
ROBERTS, Peter
" William H.
RUTH, Solomon
ROACH, John
RUSSELL, Henry
ROUSE, David
REAUGH, Charles
REYNOLDS, David A.
REAUGH, Samuel Q.
" Robert

RANSON, James
RUTTER, John W.
RAY, William
ROBERSON, Sirkle
RUTLEDGE, James
RAGAN, Spencer
RIGG, George
RODGERS, Thomas

Page 143:

RICHARDSON, John
"653 acres,
Value 6716,
Tax \$40.29¢"
RICHARDSON P. D.
RICHARDS, George M.
RAWLINGS, Isaac T.
REARICK, George
RADICAN, William
RANSON, Robert
ROSS, William N.
RUTLEDGE, Jacob

Page 143 continued:

RILEY, L. W.
ROBB, David
RAY, William
RODES, George
RAPP, Michael
RANSON, John B.
REW, H. G.

Page 144:

RUARK, (heirs)
ROCKWELL, Dennis
REED, M.M.L.
ROUT, Thomas C.
ROSS, Thomas D.
ROUSEY, W.
RUNNELLS, Thomas L.
" J. M.

ROBERTSON, S. E.
REED, Abraham
" John
" John H.
ROUSON, R.
ROUNDS, William
REW,

Page 145:

ROSS & FREEMAN
SHORT, Samuel
" Stephen
" James M.
" Mary Ann
SMITH, Isaac
STOCKTON, Willis
" Allen
STRUBBE, Andrew
STOUT, Philamon

Page 146:

SMITH, James
SWAN, Robert
" Jonathan
" Benjamin
STAPLETON, William
SMITH, Samuel W.
SINCLAIR, Samuel
STEPHENSON, James
" William
STARK, Samuel
STURGIS, John

Page 147:

SCHRIMSHER, James
SMITH, Thomas
" William Sr.
" William Jr.
" James J.
SELF, John C.

Page 13: INDEX TO: A LIST OF REAL AND PERSONAL PROPERTY SUBJECT TO TAXATION BY
THE ASSESSOR OF MORGAN COUNTY, ILLINOIS FOR THE YEAR 1841.

Page 147 continued:

STOUT, Enly
SHEETS, Isaac
SHARP, Martin
SLATTEN, James
STOUT, Theadore

Page 148:

SHARP, William
SELF, John P.
SAXTON, William
SHARTZER, Benjamin
SPENCER, John D.
SMITH, Joseph
SAMMONS, John
SHIELDS, Sarah
SAMPLES, John

Page 149:

STANLEY, Noble
SMITH, Isaac
SEYMOUR, E. & R.
SIMMS, Wesley
STEWART, Jane A.
SMITH, Isaac
" John
" James
" Anderson
" Peter
" Thomas
" Samuel
STEWART, M.
SWADER, James
STOUT, George
SHULTZ, Elizabeth
SUTTON, Benjamin
SIMMS, William C.
SEEVERS, Jeremiah
SHORT, Daniel
SHERRER, John
SALLEE, James E.
SLATTEN, Moses
SELF, James H.
SPATES, Samuel
SHOTTON, Christopher
Page 150:
SHEETS, William
SMITH, John F.
" Samuel
" Ashford
" John
" David (heirs)
SPENCER, James
SHAW, Joseph
SALMONS, Edmon
SISK, William

Page 150 continued:

SEVIER, Volantine
SALTERS, J. D. B.
SEAMOUR, Peter
SPENCE, William
STADLAER, Jacob
SHREWSBURY, M.
SMITH, Henry
SARGENT, J. B.
SWAN, Riley

Page 151:

SINCLAIR, Watson
SHANKLIN, Richard
(heirs)
STEWART, Joel
SIBERT, J. & G.
" Absolam

SPRINGER, Jobe
SMITH, James
" R.R. & J.M.
SMEDLY, Hiram

Page 152:

SHUFF, John
SMEDLY, Daniel
"1200 acres,
Value 8060.
Tax \$48.36¢"
STEPHENSON, Elliot
" W. C. Jr.
" J. H.

SKINNER, Freeman

Page 153:

STEPHENSON, Wm. C.
"705 acres,
Value 6345.
Tax \$38.07¢"
SCOTT, William
SAMPLES, Jacob
SHELTON, Johnson
STONE, B. W.
STAGNER, Jeremiah
SPARKS, Mathew
SWEET, Joel

Page 154:

STAILEY, J. & J.
SWEET, Peleg
SWIGERT, Samuel
SHEPPARD, Thornton
STORY, Parris
STAPLETON, Benjamin
SPIRES, John
SEAMOUR, James
" John
SMITH, Orrin

Page 155:

SEAMOUR, Robert
SAMPLES, Light
SPIRES, William
SEAMOUR, Burg?
STURGES, James B.
SCOTT, James
SAUNDERSON, Henry
SCARTH, Robert
STONE, Francis

Page 156:

SAPPINGTON, John
" Milton
SCOTT, Thomas
SAMPLES, Washington
SMITH, Jacob
SAMPLE, Aron
STICE, Andrew
SIMMS, Austin
SPOTSWOOD, G. W.

Page 157:

STALIMUS & JANUARY
SCHOOLY, Charles
SPEARMAN, J. D.
SMITH, Larkin
" Franklin
" M. D.
" John
" Levi
" William
" William
" Albert

" James P.
SISK, A. M.
SIPS, John H.
SHARP, David
STORY, Vincin
SIBERT, Jeremiah
" Gideon
STEPHENSON, William
SCOBAY, John
SHELTON, Joseph
STORY, Porter
SPRINGER, George
STRINGHAM, Philip
STICE, Elizabeth
SPENCER, James R.
STRIBLING, Wm. C.

Page 158:

SUTHERLAND, Lazarus
SHUMATE, William
SAYER, Jeremiah
" Samuel
SMITH, H. M.

Page 158 continued:

SMOTHERMAN, Jessee
SHILTON, Mekin
SOOY, Adney
STURGES, John R.
STEEL, John W.
STILL, John T.
SMITH, J. O.
" John
SUMMERS, Henry
STEWART, Robert
SCOTT, Wm. N.
SEEMORE, Edward
" Richardson
" John
" William
SHEPPARD, Stephen
" L. J.
SHIRTLIFF, Edward
Sprague, Joshua

Page 159:

SPENCER, Hannah
STRODE, Malon
SMITH, Wm. R.
" Wilson
SWAILS, Thomas
SCOTT, Elizabeth
STOUT, Ezra
SARGENT, Wm. L.
SMART, Josiah
STURTIVANT, J. M.

Page 160:

STARR & CARTER
SMITH, Archimedes
" William
" A.
" George
SAMUELS, J.
STONE, John L.
STACY, Mathew
SHEPHERD, John O.
STICE, R. V.
SNYLES, H. L.
SNIDER, Gilbert
SUMMERS, A.

Page 161:

SAYNE, Gersham
SHACLEFORD, John
SMITH, Wm. B.
SCOTT, Josiah
SARGENT, John
STOUT, T. F.
STEWART, Wm.
" P.

Page 14: INDEX TO: A LIST OF REAL AND PERSONAL PROPERTY SUBJECT TO TAXATION BY
THE ASSESSOR OF MORGAN COUNTY, ILLINOIS FOR THE YEAR 1841.

Page 161 continued:

STEWART, J.
" M.
SMITH, R.
" M.
" A.
" D.
SCHNEIDER, B. W.
SHEPLER, Benjamin
SNELLEN, Aquilla
SAUNDERS, John S.
SANDUSKY, Jacob
STRICKLAND, Seldon
SELLONS, William
STINES, Geo. & Co.
SMITH, William
SNIDER, John
STEPHENSON, Jas. Jr.
STEWART, Peter
SHIVLEY? G. Y.
STEPHENSON, F.
SMITH, C. W.

Page 162:

SIMMONS, Solomon
SHAW, Jacob
SEYMOUR, E. S.
SCOTT, Wm. C.
SIMMS, Ignatious R.
SMITH David A.
SIMPSON, Levi
SMITH Stafford
STARK, James
SPALDING, Harris
STEPHENS, Henry
STACY & RAPP
SUTTON, Stephen
STARR, Thomas J.
SWAILES, Thomas Jr.
STRAWN, Jacob
"2303 acres,
value 20318."
[Tax see next page]

Page 163:

STRAWN, Jacob
"3842 acres (total)
Value 27128. "
Tax \$162.77¢"

SALTER, C. J.

Page 164:

SALTER, C. J.
"3367 acres,
Value 18518.,
Tax \$111.11¢

Page 165:

TINMAN, Abner
TROTTER, Samuel
" Milton
" John
TILFORD, James
THOMPSON, Thos. R.
TAYLOR, William
TUCKER, William
TANDY, Willis
TURLEY, John
Page 166:
THOMPSON, J. B. & R. L.
" S. B.
" Samuel (heirs)

TURNER, E. W.

THOMPSON, Oswell

Page 167:

THOMPSON, John M.
" Phillip
" G. W.
TALOE, Ellis
TANNYHILL, D. S.
TROTTER, David
TAYLOE, John
TUNNEL, Perry
TOLBERT, Doctor
TAYLOR, Orren
THOMPSON, Phillip
" G. W.
TURLEY, Cornelias
TURNHAM, Mary
TAYLOR, Jonathan
THORNLY, Ralph
TICKNER, Olney
TAYLOR, Thomas O.
TURNHAM, J. B.
TAYLOR, John Jr.
TINGLE, Ebinezer

Page 168:

TROY, Daniel
TAYLOR, James
" Peter
" William
TREDWAY, G. A.
TODD, James
TINDALL, Isaac N.
TUNNELL, Stephen
THORNTON, Francis

Page 169:

TAYLOR, Benjamin
" George
THOMPSON, Bernard

Page 169 continued:

TIPPETT, William
TALKAMIRE, William
TONGATE, John
TUNNEL, Stephen
TINDALL, Jacob
TURNER, Charles
" Isaac
THOMAS, Joseph
THOMPSON, Samuel
" Andrew
TALKINGTON, Joseph
TUNNEL, N. M.
TITUS, Martin & Co.
" Noah
TUGGLE, John
THOMPSON, A. J.
TAYLOR, J. B.
" William
THOMPSON, J. B.
TONGE, R. R.
THOMAS, Samuel W.
TIFF, Willis
TODD, Colmoun
TUCKER, M. A.
TOLLAR?, Andrew
TERRY, Silas
TOLFREY, John
TOLEAT, Asa
TAINTER, P. W.
THOMAS, William

Page 170:

THRASHER, J. M.
TALKINGTON, John
" Alfred
TURNER, Thomas G.
" Israel
" J. B.
" John
" Andrew J.

TALKINGTON, William
THOMPSON, John
TUNNELL, Mary
" David

Page 171:

THOMPSON, J. C. & S. P.
TURNER, J. A.
" John D.
" J. B.
TANNER, Jos. A. (heirs)
TAYLOR, George
TEEPLE, Harvey
TENNISON, R.

Page 171 continued:

TERRY, Wm. P.
TANKERSLY, Charles
TODD, Henry
TIMBERLAKE, C. L.

Page 172:

TILTON, James L.
TURNER, R.
" L. & W.
TAYLOR, John
TURNHAM, J. & G.
ULLERY, Samuel
UPDIKE, P. C.
VERRY, Wm. A.
VANSANT, Isaiah
VARNER, P.

Page 173:

VANDEVENTER, Fenton
VAN WINKLE, H.
" " Ransom
" " John
" " R. Jr.
" " N. B.
VANEATON, Joseph
VAN NOTE, Charles
" " Jacob

Page 174:

VAN WINKLE, T. J.
" " Jason
" " Abner
" " John
VANDEVERT, James
VOGLE, Solomon
VANCE, Samuel T.
VAUGHAN, N. J.
VANCY, Isaac
VARNER, Henry
VANLEWVAN, Ranson
VERRY, Wm. C.
VINCIL, E. C.

Page 175:

WEAVER, G. W.
WALKER, Susannah
WILMOT, Benjamin
WALKER, Blackmon
" Alexander
" R. S.
WILLIAMS, Page
WORKMAN, James R.
WILLET, Samuel
[Where in the world
did all these people
come from? Or go to?]

Page 176:

WARD, Jacob
WOLF, Elizabeth
WAY, Ruth
WYATT, James
" Walter
WILMOT, Charles R.
WOODARD, Bradly V.
WILHITE, Humphry
WELCH, John
WELLS, Peter
WHITE, Thomas

Page 177:

WILSON, James
" Daniel
WILLARD, William
" James M.
WEATHERBY, Sety
WILHOIT, A. V.
WILKINSON, Richard
WHIPP, William
WEBSTER, James
WAGGONER, Daniel

Page 178:

WEEKS, Washington
WARD, Mary
WYATT, William
" John Jr.
WORTH, J. B.
WOOD, Starling
" Richard
" William C.
WRIGHT, Abner

Page 179:

WRIGHT, Ruben
" George
WOODS, William
WILLIAMS, J. J.
" N.
WELCH, Wm. A.
WILSON, William
" Samuel
WINEGAR, S. S.
WELLS, James
WILMOT, Robert
WILHITE, Eli
" Washington
" Elijah
WAY, Jessee
WELLS, Nathan
WELSH, William
" John
WILBURN, Wisdom
WARFIELD, Lancelet

Page 179 continued:

WELLS, Jonathan
WILHOIT & ORR
WATERS, Joseph
WALLACE, James
WEBSTER, Thomas
" Levi

Page 180:

WEBSTER, Sarah
" Jos. M.
WILLIAMSON, Abram
WRIGHT, Geo. W.
WORTH, Joel
WRIGHT, Henry C.
WATKINS, Daniel
WARNER, Samuel
WHORTON, John
WEATHERLING, H.
WILLIAMS, James
WOOD, Samuel
WYETT, Thomas
WATERS, Zachariah
" Joseph

Page 181:

WATERS, Nathan
WILSON, Joseph
WADHAM, Orlands
WHITLOCK, Luther
WING, Jacob
WEATHERFORD, Wm.
"733 acres,
value 4538.
Tax \$27.22¢"

WHITLOCK, Thomas
WRIGHT, William

Page 182:

WEATHERFORD, Jonas
WEST, S. H.
WARD, Norman
WRIGHT, Thomas
WETHERLY, G
WRIGHT, James
WATSON, Jonathan
WYETH, George
WHITLOCK, John
WRIGHT, E.
WORKMAN, Elizabeth
WOODS, Samuel

Page 183:

WILLIAMS, Joshua
WALDO, D. & J. E.
WRIGHT, Bazzell
" Wm. L.
WADE, Stephen

Page 183 continued:

WINCHER, Samuel
WEDDING, James
WRIGHT, Wm. L.
WADDLE, Mathew
WADE, Akin. B.
WALTER, George
WISWELL, W. M.
WIBURN, Thomas
WOOD, James
WATERS, John
WILLIAMS, James
WOODS, M F.
WEATHERFORD, J. H.
" William
WALLER, Geo. B.
WEATHERFORD, Hillery
WYATT, Benjm. H.
WHITLOCK, William
WILSON, Wm. C.
WISER, Geo.
WILSON, Richard
WRIGHT, John W.
" James A.

Page 184:

WALCOT, Elihu
"2874 acres,
Value 19516.
Tax \$117.09¢"
WILSON, Edward

Page 185:

WYATT, John
"785 acres,
Value 7500
Tax \$45.00¢"

WISWELL, Thomas

WESTROPE, Richard

" William

" James L.

WHITLOCK, Ira

WILSON, James

WRIGHT, John

WYATT, Edward

Page 186:

WESTROPE, John
WILKINSON, William
WRIGHT, J. P.
WIMPLE, E. J.
WOODS, Milo
WILLIAMS, Uel
WALKER, William
WILKINSON, Joab
WAIT, John
WILLIAMS, J.

Page 186 continued:

WARE, N. A.
WILSON, Joseph
WATSON, William
WHITE, S.
WHITE, S.
WOODS, M.
WHITE, James
WOODWARD, C.

Page 187:

WARREN, Wm. B.
WILLARD, Alexander
WILLIAMS, L.
WAGGONER, Wesly
WARD, Emmerson
WHITE, George
WEATHERS, James
WELCH, H.
WATSON, Lewis
WARD, Elijah
WISE, Daniel
WATSON, A. M.
WILKINSON, O.
" J. P.

WATSON, Richard

YOUNGERMAN, Wm.

YOUNG, John

YEARICK, George

YECK, Phillip

YAPLE, Jacob

YATES, Richard

YORK, A.

ZIRSKA?, John

ZABISKIL, Jas.C.

at Arenzville"

* * * * *

* This unique 1841

* tax record is not

* available from any

* other source.

* The pages in the

* dilapidated book

* were very well

* preserved. Since

* photocopies will

* be difficult and

* time-consuming to

* make, we would ap-

* reciate a donation

* of \$1.00 per page.

* [Actually you will

* receive a double

* page.] Mail requests

* to Florence Hutchison

Page 1: THE TOWN OF JACKSONVILLE--A LIST OF REAL PROPERTY THAT IS SUBJECT
TO TAXATION BY THE ASSESSOR OF MORGAN COUNTY, ILLINOIS FOR THE YEAR 1841.

A notation reads: . . . With a Description of Real Estate & Names of Owners".

Page 188:	Page 190:	Page 193 continued:	Page 196 continued:
ANDERSON, James	COFFMAN, Philip	FOGUS, S. C.	HATFIELD, Lewis
ANDERSON & ROSS	CASELL, Henry	FOOSHIE, Jno. A.	HARDING, J. J.
ADDAMS, George	COLLINS, Morris	FORD, Thomas	HOWARD, John
ALLEN, Jonathan	" Michael	GILLIAM, McNeely	Page 197:
ANDERSON, James S.	COOPER, John	GRAVES, James A.	HILL, G. C.
QYRES, D. B.	CHAMBERS, G. M.	Page 194:	HUMPHREY, William
ALLEN, Chapin	"450 acres,	GOLTRA, J. W. & C.	JOHNSON, James
ALEXANDER, Milton	Value 6850.	" M. & C.	" W. G.
BREE, S. S.	Tax \$41.10¢	GASS, Benjamin	JACKSON, Andrew
BILT, Deidrick	CLARKE, Edward	GORHAM, John	JONES, H. D.
BARLIN, Thomas	CHAPMAN, Abram	GILLIAM, William	JORDON, John
BOICE, Thomas	CORKINS, Nehemiah	GIBBONS, Zacharia	ISRAEL, Isaac G.
BARBER, —	CORRINGTON, Elijah	GREGORY, John	JANUARY, Thos. T.
BROWN, P. M.	CONN, Eliza	GOODRICK, Joel	JOHNSON, McHenry
BARTON, Rotha?	COLLEDGE, Illinois	GREY, Milo	(heirs)
BANCROFT, J. H.	CHANDLES, Isaac	GREY & Burdit	Page 198:
BIRKLY, John	Page 192:	GEST, N. H.	KIRKMAN, George
BUCKLIN, James M.	DUNCAN, Joseph	" Josehua	KELLOG, Seymour
BROWN, William & Co.	"900 acres	GRIFFITH, Berry	KERR, John (heirs)
" William	Value 37350.	GOUDY, E. T.	KENNY, Mrs.
BERRY, G. W. (heirs)	Tax \$224.10¢	" C.	KEITH, Eleazar
" Lucian	DUNLAP, A.	Page 195:	KING, Sandy
BRANSON, William	DOREMUS, J. C.	GILLET, Bezaleel	LAYTON, Wm. M.
BANK OF ILLINOIS	DUSENBERRY, H.	" C.	LESLIE, Marion
Page 189:	DUNEVAN, Jessee	GEERS, Wm. (heirs)	LAWSON, John
BUCKINGHAM, James	DEWEESE, Nimrod	" Mary	LUCAS, J. M.
" Nathan	DAVENPORT & MATHEWS	HOOK, Cornelias	LEWIS, W. B.
BALDWIN, Theron	Page 191:	HEDINGTON, Joel	LUSK, J. H.
BARTON, T. S.	CAMPBELL, W.	HALLECH, Loyd	LU DLUM, C.
BIBB, Richard	CROKER, J.	HENRY, George	LARAMORE, Thomas
BLANKENSHIP, —	COLLINS, Charles	HENDERSON, D. P.	LARAMORE & OSBURN
BURDEN, R.	DELPH, W. H.	HEDENBURG, Peter	LITTON, James
BURNS, John	DUSTAN, Stephen	" James V.	Page 199:
CHURCH Presbyterian	DEVORE, U. J.	HOAGLAND, Martin	LOCKWOOD, S. D.
CAPPS, Joseph	" Martin L.	HENRY, John	LATHROP, Sarah
CLARK, M. St. Clair	DAULTON, Jane	HILL, J. M.	LINN, Capt.
"J. Duncan Agent"	DAVENPORT, Ira	HENDERSON, Charles	LAMBERT, E.
CASELL, John T.	DENNY, John	Page 196:	LITTON, E. S.
COOPER, Armstrong	DUNCAN, T. O.	HENDERSON, Smiley H.	MATHERS, Wesley
" Benjamin	DANIELS, Varian	HURST, Jno.	MARCH, Edward
CARSON, Thomas	DULANY, Sophia	" W. L/S?	MILLER, E. T.
COBB, C.	DYSON, D. S.	HAPPY, W. W.	MORTON, Joseph
CHAPPELL, Chas.	Page 193:	HUMPHREY, Benjamin	MATHEW, Cyrus
"Agent for Grove	EWING, James	HURST, James	MEAN, Edwin
heirs"	ENGLISH, Nathan	HART, Susan	MALINDA, Thomas
CHURCH, Thomas	ENNIS, William	HEWETT, Carson	MEEKER, Josiah
(heirs)	EDMONSON, Alfred	HATCHETT, Geo.	MAGINIS, Mrs. Mary
COSGROVE, Jas. (heirs)	EAMES, T. D.	HESLEP, Joseph	Page 200:
CRAIG, James	EASLY, Martin	HOLLAND, John	MCKINNEY, James
[no personal property	FLATFORD, & HARRISON	HARDING, Charles	McHENRY, George
in this tax list]	FORMAN, Anderson	HALL, Robert	McCONNEL, M.

Page 2: THE TOWN OF JACKSONVILLE--A LIST OF REAL PROPERTY SUBJECT TO TAXATION BY
THE ASSESSOR OF MORGAN COUNTY, ILLINOIS FOR THE YEAR 1841.

Page 200 continued:

McNEELY, R. T.
McFARLAND, James
McCLURE, H. B.
McALISTER, James
MILLER, William
MALLORY, Morton
MATHERS, John

Page 201:

NEWCOMB, A. W.
OSBORN, H. W.
OGLE, Chas. (heirs)
PROSSER, Samuel
PERRY, H.
PRICE, M. D.
PATTERSON, Thomas
PRESTON, John
PATTERSON, William
REED, Mrs.
RAPP, Michael
RUSK, John
RAGAN, Spencer
REARICK, George
REED, Mell. L.
REW, H. G.
RATICAN, William

Page 202:

ROBINSON, Co. Man
REAL, M.A.L
ROSE, Samuel
RAWLINGS, J. D.
RIGGS, Scott
ROCKWELL, Dennis
RAYNOLDS, (heirs) of Morgan 1½ acres e. of Capp"

RAYNOLDS (Honble)
RAYNOLDS (Englishman)

ROBB, Henry
SIMMS, J. R.
SULAVAN, S.
STEVENSON, F.
STACY & STARR
STACY, M.
SILCOT, Sol
SPENCER, John
SAUNDERS, Sarah
SAXTON, William

Page 203:

STONE, B. W.
SEWALL, William
STONE, John

Page 203 continued:

SPENCER, Ellen
SMITH, A. D.
SIMMONS, Sol
SINCLAIR, John
SPENCER, William
SPALDING, Horace
SAUNDERS, Mrs.
STATE BANK

SUTTON, Stephen
SMITH, D. A.
STRIBLING, William
TYLER, C. C.
TILTON, James J.
TODD, Andrew
THOMAS, Samuel
" William

TEFFT, Royal
TOBIAS, Samuel
TODD, Mrs.
TALLCOT, Asa
TAYLOR, Jane
THORNTON, Wm. T.
TAINTER (Brick-maker)

Page 204:

VANZANT, J.
VON PHALL & MAGILL
WILKINSON, J. P.
WALCOT, Elihu
WILLSON, A.F. & Co.
WARREN, W. B.
WATSON, A.
WOOD, Wheatly
WEST, Ezekiel

Page 205:

WILKINSON, O.
WILLIAMS, J.
WILSON, A. F.
YATES, Richard
"omitted -
Ezra Adams, 1 Lot
worth \$200.
Tax \$1.20¢"

Page 227:

Printing Press
(Democrat) Value
of \$400.00.
Tax \$2.40¢.

Page 205 continued:

WEST JACKSONVILLE
Names of Owners
AYRES, D. B.
"25 lots, value
560. Tax \$3.36¢"
EADES, J. M.
CASSELL, C.
McNEIL, H?
ALEXANDER J. M.
BRAIDWOOD, —
GRAVES, Wm.

" Jane
" Sam
[End of 1841 tax
list in Jacksonville.

* * * * *

This ends the principal listings. Pages
213 - 223 listed other towns in Morgan
County. Pages 224 - 227 was the Recapit-
ulation of Real Estate and Personal Prop-
erty.

Total amount Real Estate \$2598176.00
" amt Personal Prop. 803748.00
Total \$3401924.00¢

Amt of Tax at 6/10 pct. \$ 20411.54⁴/10 ¢
or 60¢ in the \$100.00.

303073 acres of Land

* * * * *

Page 206-210

Meredocia, Lake Addition. Most of these
the owners were not known. Others not lis-
ted here.

Pages 210-213 Town of Meredosia.

Page 214 List of Lots in Morgan City.

Page 215 List of Lots in Town of Appalonia

Page 215 List of Lots in Town of Liberty

Page 215 List of Lots in Town of Williams-
burg

Page 216 List of Lots in Town of Trenton

Page 216 List of Lots in Town of Lancaster

Page 216 List of Lots in Town of Everly

Page 217 List of Lots in Town of Bethel

Page 218 List of Lots in Town of New Lex-
ington (Arcadia)

Page 218 List of Lots in Town of Arnesville

Page 219 List of Lots in Town of Princeton

Pages 220/21 Lots in Town of Waverly

Page 221 List of Lots in Town of Franklin

Pages 222/3 Lots in Town of Lynville

* * * * *

* Individual pages can be acquired for \$1.00 each. Send requests
* to Mrs. Florence Hutchison. Photocopies will be difficult to make.

CEMETERY ASSOCIATION PETITION
REED FAMILY CEMETERY ASSOCIATION

Secretary of State
Corporation Department
Centennial Building, Third Floor East
Springfield, Illinois 62756

We, the following named persons:

(Not less than six)

Name	Number Street	City	State	Zip Code
Lorine Spires	R.R. 2	Franklin	IL	62638
Frank Spires	R.R. 2	Franklin	IL	62638
Florence Hutchison	629 South Diamond,	Jacksonville	IL	62650
Bernice Rolston	310 Prairie	Franklin	IL	62638
Evelyn Seymour	115 Main	Franklin	IL	62638
Sherry R. Austin	401 West Tremont	Waverly	IL	62692
Reuben J. Bates	361 West Tremont	Waverly	IL	62692
Myra N. Martin	359 East Tremont	Waverly	IL	62692

hereby present this our petition setting forth our desire to organize a Cemetery Association under an act of the General Assembly of the State of Illinois, entitled "An Act to provide for the organization, ownership, management and control of Cemetery Associations," approved May 14, 1903, by the General Assembly of Illinois.

1. Said Cemetery Association shall be known by the name and style of

REED FAMILY CEMETERY ASSOCIATION

2. Said Cemetery to be located MORGAN COUNTY, ILLINOIS

Section NE 1, Township 13 North, Range 9 West of the 3rd
Principal Meridian in the County of MORGAN and State of Illinois.

3. The post office address of the business office of said Association is

REED FAMILY CEMETERY, c/o FRANKLIN BANK street, in the City of

FRANKLIN in the County of MORGAN and State of Illinois.

(62638)
zip code

Signed:

Lorine Spires
Frank Spires
Florence Hutchison

Bernice Rolston
Evelyn Seymour
Sherry R. Austin
Reuben J. Bates
Myra N. Martin

In 1980 Greenwood Cemetery north of Jacksonville and near the Cass County line was vandalized. The cemetery was affiliated with the old Union Church which once stood nearby, but was no longer in existence. Fortunately Robert Dalton had read the tombstones in October 1979 so we had a good record of the burials there. For further information, see pages 1-11 *Jacksonville IL Geneal Journal* Vol.VIII #1 March 1980.

Robert and Florence Hutchison went out to assess the damage, and in so doing she found a buried stone and pulled away the sod with her bare hands and eventually had a severe case of poison ivy affliction. About six years later a medical doctor in California became a member of our society and in mentioning his ancestors we found that Florence had found his great-grandmother's grave site. The good doctor said: "My relative must have put a curse on you, but many thanks for finding her."

Our first step in trying to protect such abandoned cemeteries was to find people who would band together and form a cemetery association. Our first step was to ask the County Commissioners to appoint a Morgan County Cemetery Advisory Board, which was done, and the following letter appeared in our March 1980 quarterly page 30.

* * * * *

B O A R D O F C O U N T Y C O M M I S S I O N E R S

Morgan County, Illinois

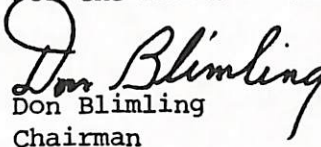
County Courthouse, Jacksonville, Illinois

January 18, 1980

The Morgan County Board of Commissioners hereby appoint the following named to serve at the pleasure of the Board as the Morgan County Cemetery Advisory Board:

1. Myra Martin 359 East Tremont, Waverly, Ill.
2. Robert Dalton 334 East Beecher, Jacksonville, Ill.
3. Virginia Gordon 11 Sunnydale, Jacksonville, Ill.
4. Mary Frances Alkire 10 Westgate Circle, Jacksonville, Ill.
5. Florence Hutchison 629 South Diamond, Jacksonville, Ill.

For the Board of Commissioners,


Don Blimling
Chairman

* * * * *

"How to organize a Cemetery Association" was then published in our quarterly Vol. VIII #3 September 1980 pages 24-31. Since then, Florence Hutchison, as Corresponding Secretary of the Morgan County Advisory Board, has helped several groups of interested persons to organize cemetery associations which then gave the group power to receive donations, and to enter the cemetery legally, and to restore and preserve its unity to the best of their ability.

But there are some other legal ramifications that must be considered, among them making a proper report to the Illinois State Cemetery Board so that this abandoned and unused cemetery will not be under the strict laws of the Cemetery Care Act which applies only to cemeteries currently receiving burials. All of these things were discussed in our March 1980 quarterly.

Cemetery board discusses sites

The Morgan County Cemetery Advisory Board met March 31 in the Jacksonville Municipal Building with Myra Martin, chairman, of Waverly presiding. Also attending were board members Florence Hutchison and Robert W. Dalton, and guest Ruth Ann Stewart.

Gunn Cemetery Association has recently completed its official organization process. Members of the association are Pauline Peak, Myra Lee Peak, Anne G. Gothro, Charles M. Peak, Irene K. Spencer, Helen K. Coats and C. Clement Coats. Donations for maintenance of Gunn Cemetery may be sent to Pauline Peak, Route 3, Box 214, Roodhouse, Ill. 62082.

Gunn Cemetery, also known as Rimbe Cemetery, is south of Murrayville and about one-half mile north of the Morgan County-Greene County line. Last cleaned by Raymond Phillips and William Dale Story in 1987, Gunn Cemetery contains 211 known graves, dating from 1844 to 1942.

Association papers are now being prepared for filing by persons interested in Reed Cemetery. Lo-

cated about one-half mile southwest of Providence Cemetery or four miles southwest of Rees, the badly-overgrown Reed Cemetery is little known even to the residents of the area. Frank Spires and Junior Neal, both of rural Franklin, are currently preparing Reed Cemetery for a general cleanup.

Reed Cemetery contains 76 known burials. The earliest known burial is that of James Gibson who died Dec. 14, 1830. The most recent marked burial is that of Phebe C. Reed who died in 1916.

Donations for maintenance of Reed Cemetery may be sent to Franklin State Bank where an account has been set up for that purpose.

Conlee Cemetery was recently prepared for cleaning by Arthur Turner of rural Waverly. Located in the southeastern corner of Morgan County, Conlee Cemetery is about three miles south of Waverly and one-half mile north of Rohrer. A Baptist church was formerly adjacent to the cemetery and known as Head Of Apple Creek Church. A

flagpole was erected at Conlee Cemetery in 1976 by the since-disbanded Waverly Bicentennial Committee.

Sixty identified burials are in the neglected Conlee Cemetery. The earliest known burial in Conlee Cemetery is that of Elizabeth, wife of Henry Prather. She died Sept. 13, 1835, at the age of 29. The most recent known burial is believed to be that of Sallie P. Conlee, wife of Allen Conlee. She was born in Lincoln Co., Ky., July 18, 1830, and died Oct. 24, 1906.

Ruth Ann Stewart reported that a spaghetti supper will be held to benefit St. Sebastian Cemetery at Waverly. Serving will be from 4 to 7 p.m. Saturday, April 16, at the Waverly Grade School. Adult tickets are \$4, ages 6-12 are \$2 and anyone under age six years will be admitted free.

Plans have been completed to erect 28 new tombstones in Rogers Cemetery near Waverly during 1988, continuing a project of the past several years. The annual meeting of Rogers Cemetery Foundation will be held at 2:30 p.m. April 17 at the Waverly City Council room.

The problem of cemetery vandalism and theft was discussed, a problem seemingly widespread.

Journal Courier, Jacksonville, Illinois
Monday, April 4, 1988

* * * * *

The assistance of our members and readers for donations to the two old cemeteries now being restored, having now been incorporated, would be very much appreciated by the hard-working few who have been in on the clean-up, and those who want to restore stones and order military stones for those soldiers whose bodies lie in the previously tangled mess of trees, sprouts, poison ivy, ground hog holes, snakes and other usual inhabitants of abandoned rural cemeteries.

There are some "generous donors" who think that their \$5.00 contribution will keep the cemetery going forever, without realizing the costs to hire some one who is willing to mow the place occasionally.

The cemetery Board's officers, elected once a year, have put the money in interest-bearing checking accounts so that the secretary-treasurer can pay any necessary expenses, yet be drawing interest while lying in the bank.

Send your donations, if you please for Reed Family Cemetery Association to the Franklin Bank, Franklin IL 62638.

Send your donations, if you please for Gunn Family Cemetery Association to Mrs. Charles M. Peak, Route 3 Box 214, Roodhouse IL 62082. Members and officers of Gunn cemetery are Pauline Peak, Myra Lee Peak, Anne G. Gothro, Charles M. Peak, Irene K. Spencer, Helen K. Coats, and C. Clement Coats.

Gunn cemetery, south of Murrayville and about one-half mile north of the Greene-Morgan line, contains more than 200 known graves dating from 1840 to 1948. The following families have relatives buried there: Ash, Barnett, Blakeman, Bradley, Brown, Bruce, Burrill, Bush, Dickerson, Dikis, Downs, Duncan, Fanning, Gil(l)more, Goacher,

Gorden, Grigsby, Grossman, Gunn, Hill, Hughes, Hull, Kelley/Kelly, Kennedy, Kile Million, Morrison, Neighbors, Osburn, Parker, Pennell, Petree, Phillips, Poland, Preston, Ragan, Rimbey, Rousey, Shares, Sink, Smith, Spencer, Spotts, Story, Vertrees, Westrope, Wilcox and Wright. As time goes on and probing is done, other buried stones may be located. A number of the pioneers of Murrayville area were interred in this early cemetery.

Labor, tools and machinery have been donated by David Suttles, Richard Lawson, Myra N. Martin, Reuben Bates, Jr., Charles and Pauline Peak, Clement and Hellen K. Coats, Raymond Phillips and Floyd Phillips.

Our latest report is that the cemetery is now in fine shape.

The REED CEMETERY, about four miles south of Rees Station, has been cleaned. Plans include a new heavy fence and gate, a flag pole and a dedication ceremony in the near future. The earliest known burial is that of James Gibson 14 December 1840, the latest being Phebe C. Reed in 1916.

Families buried there include Alford, Baptist, Conlee, Daugherty, Gibson, Hill, Parks Reed, Sooy, Seymour, Spires and Staples.

Frank Spires gave the first money towards cleaning the cemetery, and Junior Neal has been cutting trees and brush. Other contributors are: Myra N. Martin, Ruth Ann Stewart, Shirley Ann Stewart Aleguas, Loraine Pitman, Sherry Austin, Murrell Wheeler, Donald Spires, Catherine Boston, Velma Bland Paluch, William Rees, Geraldine A. Mies, Reuben Bates, Robert Whitlock, Edna Moffet Herr, Terry Shaw, William and June Thompson.

As has been noted by a reproduction of the Reed Cemetery corporate papers on page 26 of this quarterly the officers of the Association will continue monitoring the condition of the cemetery for years to come. This paper will be filed in the Morgan County Clerk's office, and the Tax Assessor's office. The officer who keeps plat maps up to date will be informed of this acquisition so that it will show on future maps that are reproduced, as are all of the cemetery associations we have sponsored in Morgan County.

Legal and other records to be discussed at meeting of local G & H Society

"Supplementing Cemetery Records and Tombstone Inscriptions with Legal and Other Records for Family Research and Public Use" will be discussed by Florence Hutchison at the Thursday, Feb. 25, meeting of the Jacksonville Area Genealogical and Historical Society.

The 7:30 p.m. meeting will be held at the Salvation Army, 331 W. Douglas. Doors will be open at 7 p.m., and visitors are welcome.

At the Jan. 28 business meeting the nominating committee, composed of Barbara Henderson, Clara Wiese and Jack Thomas, chairman, presented the following slate of officers which was unanimously elected: Florence Hutchison, president; Janet Coble, vice president; Mary Frances Alkire, vice pres-

ident; Virginia Gordon, secretary; Lucille V. Crawford, financial secretary; Marshall Robinson, treasurer.

Directors elected were Earl L. Jones of Jacksonville, Janice Fox of Virginia and Myra Martin of Waverly.

New members for January include Mr. and Mrs. Milton A. Powell, 768 W. Railroad, Jacksonville 62650 (Powell, Boston); Mr. and Mrs. Larry M. Rolfe, 86 Stone Mountain Drive, Conroe, Texas 77302 (Lohr/Loar, Filson, True); Cynthia Vogel, 5615 Alameda Ave., Richmond, CA 94804 (Rush, McDow); Mary Waack, 3715 Sternberg Ave., Schofield, WI 54476 (Baker, Sprout, McKenzie).

Journal Courier, Sunday, February 21, 1988

Inquiries for information on early residents of the Jacksonville area continue to be received. Louise C. Holubec of 4706 Willow, Bellaire, TX 77401, is researching George Styans, born 1816 in England, and married Christiana Riggs Feb. 11, 1841, in Morgan County. He died July 17, 1847, and is buried in Kincaid Cemetery in Scott County. His wife died Jan. 10, 1885, in Lynnville. He had three children, Mary Ann, William and Hannah.

Guy Kinnison, 2008 Main St., Lexington, MO 64067, is looking for Wilmer W. Dickerson, who lived around Concord. He served in the 27th Illinois volunteers, 1861-64.

Linda Young Nebring, 1154 Prigge, St. Louis, MO 63138, wonders who were heirs of Solomon Patterson, Revolutionary War veteran, who moved to Scott County and lived with his daughter, Mrs. McCracken, and died in 1840. His wife was Mary Melick. Was there a daughter, Mary Melvina, born in 1812?

Mrs. James R. Saunders, 108 Brown Cove Road, Windham, ME 04062, is searching for relatives of John C. and Martha D. Conover/Conover in the 1830 Cass County census.

The dates, according to Annual Minutes) reflect their affiliation with Sandy Creek Baptist Association. - equals "to present date"

Apple Creek, near Jacksonville	1883-84	Good Hope	1880-84
Antioch	1862-69	Grace	1946-
Athensville	1900-	Greenfield	1877-90
Beardstown	1909-	Hart's Prairie (Hartland), south-	
Bedford	1925-50	east of Nortonville	1919-72
(South of Montezuma on west side of		Hillview, Greene County	1906-
Illinois River. The church met in a		Kampsville, Calhoun County	1900-73
schoolhouse. People drove across the		Lincoln Avenue (Immanuel)	1959-
river on the ice when it was organi-		Mt. Nebo	1868-76
zed.)		Mt. Olive, northeast of Roodhouse	1882-87, 1911-48
Bell Town (New Providence)	1882-87, 1913-35, 1944-46, 1955-63	Mt. Zion, Brown County	1870-82, 1891-96, 1903-11
Bethany	1926-	Mt. Zion, Macoupin County, south-	
Bethel (Adams County)	1867-70	west of Scottville	1858-1952
Beth-el (House of God) Baptist		Mauvaisterre, between Chapin and	
Church, Jacksonville	1981-	Riggston, on Mauvaisterre Creek	1877-1917
Bethel (Mason County, north of		Meredosia	1941-
Chandlerville	1924-27	Milton, Pike County, now part of	
Bloomfield	1921-	Bay Creek Association	1873-82
Bluffs, located in Bluffs	1912-17	Montezuma, little river town	
Bluffs	1939-	south of Florence	1881-94
Brushy, Greene County, southwest		Murrayville	1914-
of Carrollton	1901-17	New Hope, Greenfield area	1861-85
Calvary, Hardin	1964-66	New Hope, Menard County, north of	
Calvary, Northeast Jacksonville	1963-	Petersburg, now in Capital City	
Calvary, White Hall	1945-	Association	1946-56
Carrollton Ridge, southwest of		New Hope, Morgan County, in vil-	
Nebo. It later became a part		lage of Centerville	1919-
of Bay Creek Association, since		New Testament, Meredosia	1959-70
disbanded	1914-50	Oak Dale, north or Roodhouse	1900-34
Central, Jacksonville	1945-58	and 1944-57	
Chandlerville	1913-	Oakland, southeast of Roodhouse	1860 to 1972
Chapin	1958-59	Oak Grove	1885-1936, 1941-
Charity	1960-	Pacific Union	1864-66
Cooperstown, east of Mt. Ster-		Old Bethel, southeast of Green	
ling about 10 miles	1921-74	field	1862-1979
Cross Roads, 3 miles north of		Panther Creek, northeast of	
Versailles, Brown County	1875-88	Scottville	1889-1963
East Union	1885-	Pearl	1926-1935
Emmanuel	1950-	Pegram, Greene County	1900-1905
Fairbanks, south of Hillview on		Pleasant Dale, southwest of	
the Fairbanks Ranch	1925-34	Hillview	1866-1937, 1944-1957
Faith, Beardstown	1957-57	Pleasant Hill	1878 ?
Faith, Carrollton	1958-	Pleasant Hill	1887-pres
Faith, Winchester	1985-	Pleasant Point, north of	
Fayette, now a part of Macoupin		Greenfield	1858-1904
Association	1862-63	Pleasant Valley	1869-1875
Fellowship, Virginia	1962-64	Providence	1878-pres
Forest Oak	1882-94	Richland, in Cooperstown area	1910-22
Franklin	1915-	Richwoods	1883-pres
Friendship	1956-		
Glasgow	1895-1915, 1977-		

ROCKBRIDGE (formerly Sheffield) 1876-1973
 ROCK SPRINGS (no information) 1883-1887
 RUSHVILLE 1862-pres
 SALEM (no information) 1874-1880
 SANDRIDGE 1913-pres
 SANDY CREEK (nr Jacksonville). 1858-1870
 SANDY CREEK 1916-77, 1983-pres
 SANDY UNION (no information) . 1888-1890
 SCOTTVILLE, FBC (no ") . 1884-1889
 SHERMAN (no information) . . . 1878-1883
 STRAUT (Pike County .1902-17. 1921-1955
 TABERNACLE 1909-pres
 UNION (Adams Co. no info). . . 1871-1874
 UNION (Brown Co. no info). . . 1876-1890
 UNION (Pike Co. no info). . . 1866-1870
 UNION (Scott Co. no info). . . 1867-1870
 UNION CHAPEL (no info). . . 18 -1890
 UNION GROVE "Possom Trot" on

Greene-Morgan county line 1879-1958
 [Our Society has these records]
 UPPER SANDRIDGE (Hoskins) 5 miles

Northwest of Hillview 1915-36 1942-67
 VERSAILLES, FBC (no info). . . 1955-pres
 VIRGINIA 1915-22 . 1935-pres
 WALKERVILLE 1886-pres
 WALNUT GROVE (no info). . . 1867-70
 WEST UNION (Brown Co. no info . 1882-99
 WEST UNION (Scott Co. west of

Murrayville 1887-1972
 WEST UNION (Hancock Co. no info
 1891-1900, 1904-1911

WILLMINGTON 1859-pres
 WOODSON 1985-pres
 WRIGHTSVILLE, FBC in Wrights, 1882-89

Greene Co., now in Macoupin Assn.
 YOUNGBLOOD (Nortonville) . . . 1913-pres
 ZION, Carrollton 1962-1965
 * * * * *

REMINISCENCES

History is not merely what is found on the printed pages of our Annual Minutes. It is the lives of men and women who have been faithful to their calling. We are enriched as we see them as people like us. Only as we do that can we get the "feel" of our history and be inspired by it.

The booklet from which this record of early Baptist Churches came is "SANDY CREEK ROOTS -- A BRIEF HISTORY OF THE CHURCHES OF THE SANDY CREEK BAPTIST ASSOCIATION IN WEST CENTRAL ILLINOIS", compiled by Miss Lucille Dawdy and Rev. Milton Powell, Historical Committee, 1986, 8½x5½ inches, 230 pages.

This booklet was published by the Sandy Creek Baptist Association, P.O. Box 38, Murrayville IL 62668. Copies are available, by mail, for a donation of \$5.00.

It has some interesting history of early preaching days, along with the list of the churches as given here. There are many pictures of various churches, and histories of many of them.

"On the 4th Saturday in August, 1863, a group of faithful came together for the purpose of organizing a church. Eight people present signed the Covenant, and the church was named New Hope Church. William P. Hart was pastor, and Josephus Deatherage was clerk." This on-going church is now pastored by Rev. Milton Powell.

"On January 4, 1865 Bro. Josephus Deatherage was excluded from the meetings for dancing."

The Church and nearby cemetery are frequently referred to now as "Old Muddy".

"In 1918 Ed Curry was our pastor, and we had a wonderful basket dinner at Robert Reed's grove. Our insurance was taken out at a cost of \$13 per year. (My how things have changed from 1918!)"

"The history of Baptists in West Central Illinois is long and blessed of the Lord. The first record is the founding of Providence Baptist Church in 1820 -- 166 years ago."

"We are what we are because of those who have gone before us. To understand ourselves, we must know those who paved the way. We are blessed as we discover our heritage. Oh, that we could know it all!" This book touches merely "the tip of the iceberg!"

"The minutes of one church states: 'Bro. Don set a time to catch the woodpecker.' To what does it refer?" He must have been pecking a hole in their roof!

The Meredosia Baptists finally moved the old Methodist McKendree Chapel church, located about 7 miles east, to the center of Meredosia.

Does anyone know where we can find the old McKendree Chapel records for our Society?

The Railroad Retirement Board is located at 844 Rush St., Chicago IL 60611. If your ancestor had a social security number of 700 to 728, he worked for the railroad at some time, probably between 1937-1943. The R.R. Retirement Pension was set up at the same time as Social Security, and railroaders received their own SS numerical prefix. The RR Pension Records are probably available from the address given above. From: *Gleanings*, the Lee County Gen. Soc. of Iowa, April 1988.

From the same newsletter: "Adult adoptees, parents who gave up children for adoption, and siblings who are trying to find their biological relatives have a new publication that may help. "People Searching News" is a bi-monthly newsletter that includes articles of importance including legislative updates, etc. For sample copy send \$2.50. to J. E. Carlson and Assoc., Publisher, P.O. Box 22611, Fort Lauderdale FLA 33335.

FEBRUARY 17, 1988

Jacksonville Area Genealogical & Historical Society News

"Supplementing Cemetery Records and Tombstone Inscriptions with Legal and Other Records for Family Research and Public Use" will be discussed by Mrs. Florence Hutchison at the February 25th meeting of the Jacksonville Area Genealogical and Historical Society. The 7:30 p.m. meeting will be held at the Salvation Army, 331 W. Douglas, Jacksonville. Doors will be open at 7 p.m. Visitors are welcome.

At the January 28th business meeting the nominating committee, composed of Barbara Henderson, Clara Wiese, and Jack Thomas, chairman, presented the following slate of officers which was unanimously elected: President - Mrs. Florence Hutchison; Vice President - Mrs. Janet Coble; Vice President - Mrs. Mary Frances Alkire; Secretary - Mrs. Virginia Gordon; Financial Secretary - Miss Lucille V. Crawford; Treasurer - Mr. Marshall Robinson. Directors elected were Mr. Earl L. Jones of Jacksonville; Mrs. Janice Fox of Virginia, and Mrs. Myra Martin of Waverly.

"The world is round so that friendship may encircle it".

The Sharp Family Association will hold its annual reunion on Aug. 8-9 beginning at 9 a.m. each day at the American Legion Hall on Ramey Street in Carlinville. Descendants of George and Catherine Sharp and connecting families who lived in Morgan, Macoupin, Montgomery, Christian and surrounding counties are invited. For more information, write Sharpe Family Association, c/o Edith Poole, 10000 Grammercy Drive, Oklahoma City, Okla. 73139.

Inquiries for information on early residents of the Jacksonville Area continue to be received. Louise C. Holubec of 4706 Willow, Bellaire, TX 77401, is researching George Styans born 1816 in England, married Christiana Riggs 11 Feb. 1841 in Morgan Co., Ill., died 17 July 1847, buried in Kincaid Cemetery, Scott Co., Ill. Christiana died 10 Jan. 1885 in Lynnvill, Ill. Children: Mary Ann, William and Hannah.

Guy Kinnison, 2008 Main St., Lexington, MO 64067, is looking for Wilmer W. Dickerson who lived around Concord, Ill. Wilmer served in the 27th Illinois Volunteers, 1861-64.

Linda Young Nebring, 1154 Prigge, St. Louis, MO 63138, wonders who were heirs of Solomon Patterson, Rev. War veteran, moved to Scott Co., Ill., lived with daughter, Mrs. McCracken, died in 1840. Wife was Mary Melick. Was there a daughter, Mary Melvina, born 1812?

Mrs. James R. Saunders, 108 Brown Cove Rd., Windham, ME 04062, is searching for relatives of John C. and Martha D. Cownover/Conover, in 1830 Cass Co. census.



Our Society wants to do a program on the Orphan Train that went across country from east to west letting some of the children off at various stations to be adopted.

If any person has any information or articles on this for their particular area, or know of some one so adopted, won't you please send us the data?

* * * * *
CHURCH AND CEMETERY BOOKS AVAILABLE FOR IMMANUEL LUTHERAN CHURCH

The "Vital Records of Immanuel Lutheran Church," Route 1, Box 52, Arenzville IL 62611 is \$5.00, or \$6.50 if mailed.

The "Cemetery Directory of Immanuel" costs \$2.00, or \$2.50 if mailed. Surnames listed are Boehs, Buescher, Burlage, Fricke, Helmkamp, Hoffmeier, Knippenberg, Korsmeyer, Kuhlman, Lovekamp, Maschmeier, Moeller, Roegge, Schnake, Staake, Streuter, Tegeder, Tholen, Weber, Wellenkamp and Westerfeldt.

Contact Roberta Staake, 217:584-1469, or Leona Lovekamp 217:584-1195 by phone, if desired.

* * * * *
A cemetery isn't just a bunch of stones that have been set aside. They are tangible reminders that these people were here, they did walk among us and played a significant part in our lives in the community which we now call home. We as genealogists should find ways to help others take a more active interest in their care, and appreciation for the past events.

JACKSONVILLE AREA GENEALOGICAL AND HISTORICAL SOCIETY

Organized 1972

Incorporated 1976

P. O. BOX 21

JACKSONVILLE, ILLINOIS 62651

June 20, 1988

Page 1: EIGHTH DIRECTORY OF MEMBERSHIPS, WITH SURNAMES BEING RESEARCHED.

See our JACKSONVILLE IL GENEAL JOURNAL #2 & #4 September and December 1986 for the First and Second Directories. See #1, #2, #3 & #4 1987 March, June, September & December quarterlies for the Third, Fourth, Fifth and Sixth Directories of new members, and #1 1988 March quarterly for the last one published.

All back issues of our quarterlies from 1979 through 1987 are \$10.00 per year. We have recently tried to make copies of our issues from 1972 on should any person be interested in our first 7 years of publications.

- A18 ALT, Mrs. Allen..... 11921 West 61 Terrace..... Shawnee..... KS 66203
P.O. Box 3834. Flinn, Shrader
- B73 BARRETT, Mrs. Janice... 810 Egyptian Way..... Grand Prairie.. TX 75050
Robertson, Poindexter, Brannon, Jones, Turner, Johnson, Wentzel, Wilson,
Rickman, Schockley, Cantrell, Looper, Harrold, Brown, Ledbetter,
- B74 BERRY, Mr. William L... 2999 East Primrose Avenue.. Brea..... CAL 92621
Thomas Berry & wife Sarah, Emanvelli Grimsley & wife Matilda (Berry)
William J. Wyatte & wife J., James M. Conlon & Mary C. (Berry)
- B75 BRIDGES, Mr. Bobby Ray..6509 Wynkoop St..... Los Angeles.... CAL 90045
Bridges, Gall/Gaul
- D42 DILLON, Mrs. Sarah..... 2647 Solway..... St. Louis..... MO 63136
Robinson, King, Bass, Thompson, Gwyn, Trotter, Bobbitt, Guess,
Suttles, Felker, Taylor "and many others. I am a professional."
- E24 EDMONDS, Mr. & Mrs. Henry W., 7511 Arlington Road,.. Bethesda..... MD 20814
Gill, James (1853 Adams Co.), Kahn, Wolfner, Woolner
- E25 EMBRICH, Mrs. Susan E...240 North Bull Run Ave.,... Tucson..... AZ 85748
Tyson, Ballard, Couch, Brunner, Kuntz/Kunz, Sorenson, Thomsen, Leonard
- F24 FAIR, Miss Marcia Diane. P.O. Box 228..... Fulton..... IL 61252
Fair, Farr/Farrarr, Schmick, Little
- F25 FAIRFIELD, Mrs. Lela (Keehner), Route 3 Box 39..... Jacksonville... IL 62650
- G41 GRABHAM, Mrs. Georganne, P.O. Box 595..... Wichita..... KA 67201
Butterfield, Tunnell
- H40 HAMMOND, Mr. Fred..... 1604 Hardin..... Jacksonville... IL 62650
Hammond, Heidenreich, Knight, Kates, Nichols
- H61 HEATON, Mrs. Sharon.... Route 1..... Murrayville.... IL 62668
Walker, Wells, Wagstaff, Spencer
- H62 HENRY, Mr. & Mrs. James P.. 431 Sherman Dr..... Marshall..... MI 49068
Austin, Arnold, Edwards, Henry, Gilliland,
Cowan, Waters, Blake, Travis, Clark.
- H63 HOFMANN, Mrs. Margaret 19 Ivywood..... Jacksonville... IL 62650
Lukeman, Eck, Luken, Hofmann, Morrison, Tunnell
- K24 KAUFMANN, Mrs. Robert..... 227 Finley..... Jacksonville... IL 62650
Lonergan, Cain, Hanrahan, Hennessey, Allen, Bollinger,
Watson, Patterson, Harrison, Gillam
- L25 LYONS, Mrs. Merna Jean.... 519 South Church..... Jacksonville... IL 62650
Lyons, Wayman
- M56 MARTIN, Mrs. Mary Jane.... 1131 Cactus Junction.... St. Charles.... MO 63303
Large, Potter, Jasper Rouland, Margaret White, Dunn.
- M57 MORRISON, Mr. Arthur C.... 2125 N. Olive Ave. Apt.C-32, Turlock CAL 95380
Morrison, Gillham, Sears, Cox, Pierson, Hitchcock
- N11 NEESE, Mr. & Mrs. James A.. 1913 Southview Ct... South Jacksonville..IL 62650
Neese, Nehs, Hoerter, Fishback, Wacker, Wagoner, Fry, Massie
Daniels, Brown, Blackburn, Lyman, Evans

- R37 ROBERTSON, Mr. Robert..... R.R. 1 Box 102..... Beardstown..... IL 62618
Alexander Robertson
- S101 SAUNDERS, Mrs. James R.... 108 Brown Cove Road..... Windham..... ME 04062
Conover/Cownover, descendants of Jonathan Coombs Conover & Martha D. Bergen.
Hannah Cownover b.15 May 1832 m. David Smalley, Mason Co. 9 June 1845. He
died about 10 years later. Can anyone carry this history further?
- S102 SCHOOLEY, Mrs. Martha..... 800 Dixon Ave Apt. #B... Rock Falls..... IL 61071
Glenn Edwin Holmes, John & Carrie (Whitman) Holmes
- S103 SELLERS, Mrs. Esther E.... 5750 East Bryce Ave..... Orange..... CAL 92667
Barrows, Craig, Boehne, Beard, Gilkison, Stewart, Guthrie, Nichols,
Bonum? Simmons, Knott, Ard, LeFevre, Burns, Lee, Piersol, Sellers,
Workman, Hays, Haines, Carlyle, Beazley
- S104 STUBELT, Mrs. Elizabeth A...8 Sturdevant Drive..... Danbury..... CT 06811
Dean, Watts, Wold, Remington, Patterson, Guthrie, Stone, Smith, Coe,
Stubelt, Tuttle, Kern, Reynolds, Hyde, Allen, Hawley, Hawten, Crocker,
Dormer, Paxton, Dagg, Platt, Wells, Rich, Ferris, Howell, Kemp, Tooker,
Folger, Fonda, Conklin, Halsey, Tyte, Weaver, Dewey.
- T20 THORMAN, Mrs. Betty..... R.R.2..... Marietta..... IL 61459
Rigg/Riggs, Nunn, Cox, Oakman, Campbell
- V07 VULLMAHN, Mrs. Arline..... 2169 Wilson Ave..... Chicago..... IL 60625
Richardson, Cross, Dunbar, McKean
- W53 WANDLING, Mrs. Ethel C.... 2023 Austin Drive..... Springfield.... IL 62704
Taylor, Dunavan

* * * * *

OUR MOST RECENT CHANGES OF ADDRESS: Change them in your past quarterlies TODAY!!!

We have made it easy for you, because we have assigned numbers for each person. You can go back over your quarterlies starting with September 1986 and pick out the right number. We have used this system in order to make a computerized list of the surnames with number, then we can more easily "put two and two together" -- people, that is.

- B43 BROWN, Mrs. Leonard..... S. 1706 Bettman..... Spokane.... WA 99212-3213
- C04 CARLSON, Mrs. Vernon..... 27777 Dequindre..... Madison Heights MI 48071
- D23 DORSEY, Maurice E..... % General Delivery..... Hoolehua....Hawaii 96729
- H42 HUDDLESTON, Mrs. Judith... 109 Labor Drive..... Jacksonville... IL 62650
- J03 JENSEN, Mr. Christian R. Jensen, 1845 Dragonfly Lane, Ashland..... ORE 97520
- N06 NICHOLS, Mrs. Patricia A.. 1302 South East Street.. Jacksonville... IL 62650
- P18 PERRY, Mrs. Maxine..... P.O. Box 396..... DeRidder..... LA 70634
- W11 WATT, Mr. Clifford H..... El607-8820 Jasper Avenue, Edmonton, Alberta

Canada T5H 4E8

* * * * *

Our beloved members, please be kind enough to send us your change of address as soon as possible so that we can keep our records current. It is very distressing to send out our quarterly and have it returned with current charges. Then to send it out again when a person says "I did not get my __ quarterly", for 78 cents more. Sometimes some people do not get them because some postoffice holds them up for some reason. But this is a situation that is not our fault. We aim to please, and we do our best.

We end with this inspirational poem by Helen Steiner Rice:

*You can chart your course in life with high ideals and love.
For high ideals are like the stars that light the sky above.
You cannot ever reach them, but lift your heart up so high
That your life will be as shining as the stars up in the sky!*



—Seal of the Illinois Territory.

ANNUAL REPORT
GENERAL NOT FOR PROFIT CORPORATION ACT
SECRETARY OF STATE OF ILLINOIS

Annual Report Filing Fee \$ 5.00
Annual Report with Change of Agent or Office \$10.00
File No. N 5085-257-1



—the First Great Seal.

CORPORATE NAME: JACKSONVILLE AREA GENEALOGICAL AND HISTORICAL SOCIETY
REGISTERED AGENT: Florence Hutchison
REGISTERED OFFICE: 629 South Diamond
CITY, STATE, ZIP CODE: Jacksonville, Illinois 62650 Morgan County

The above corporation organized under the laws of the State of ILLINOIS pursuant to provisions of "The General Not for Profit Corporation Act" of the State of Illinois hereby makes the following report:

The names and respective addresses of its officers and directors are:

NAME	OFFICE	NUMBER & STREET	CITY	ZIP
Mrs. Florence Hutchison	President	629 South Diamond	Jacksonville	62650
Mrs. Janet M. Coble	Vice-president	1124 West Walnut, 42E	"	"
Mrs. Mary Frances Alkire	Vice-president	10 Westgate Circle	"	"
Mrs. Virginia Gordon	Secretary	11 Sunnydale Ave.	"	"
Miss Lucille V. Crawford	Financial Secy.	1038 West State #4	"	"
Mr. Marshall Robinson	Treasurer	423 Southville Dr.	"	"
Mr. Earl L. Jones	Director	206 Massey Lane	"	"
Mrs. Janice Fox	Director	R.R. 2	Virginia	62691
Mrs. Myra Nichols Martin	Director	359 East Tremont	Waverly	62692

The following is a brief statement of the character of the affairs which the corporation is actually conducting:

To preserve and perpetuate ancestral records of members and to assist each other in genealogical research for educational, patriotic and historical purposes; to discover, collect and preserve any materials which may help to establish or illustrate the history of west central Illinois counties; to encourage preservation and safe-guarding of municipal, township, county and state public governmental records, and to promote publication of related materials for public use.



—Second Great Seal.

Dated this January 30th 1988
Florence Hutchison
President



—Present Great Seal