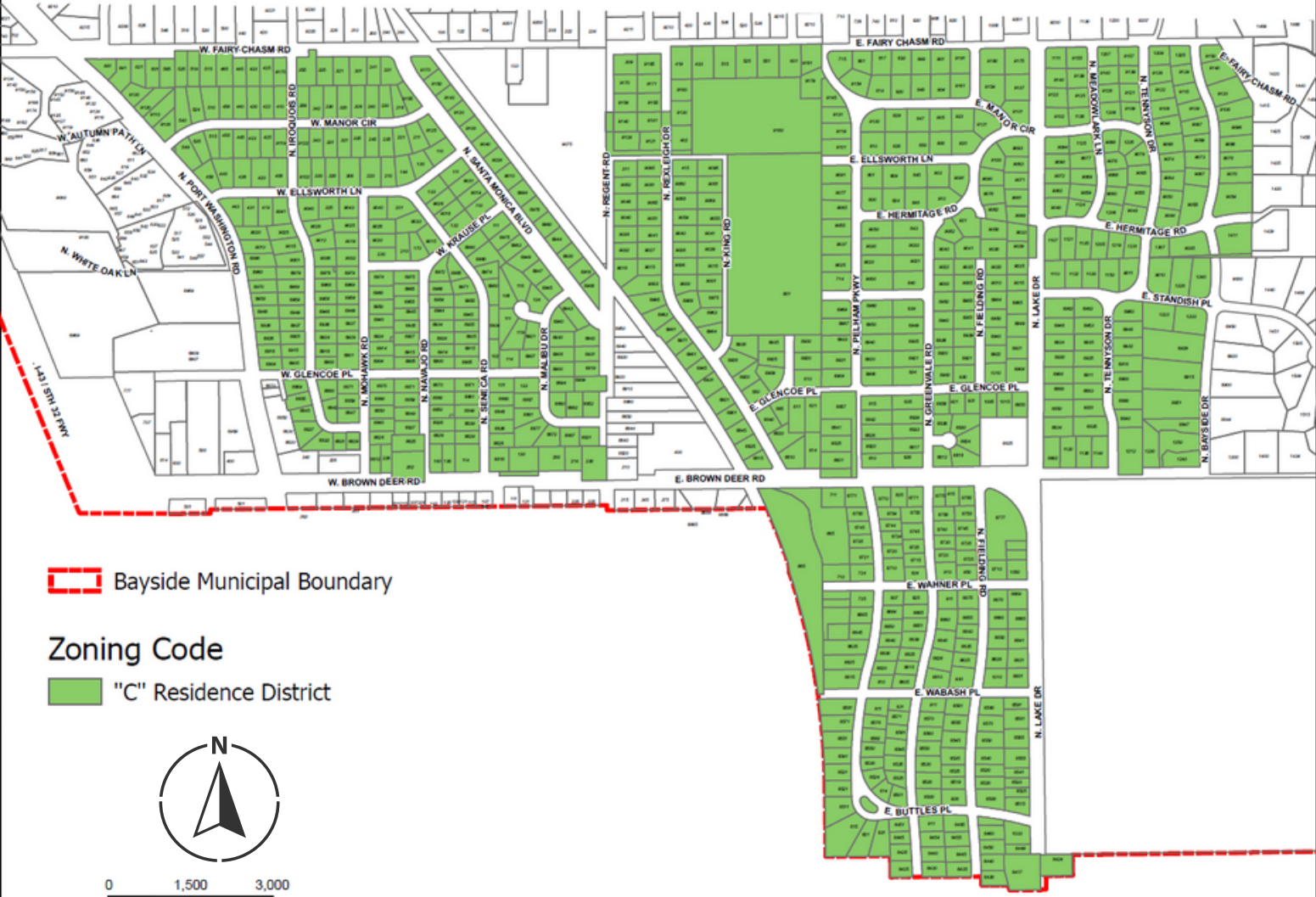






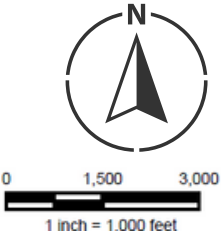
OVERALL VIEW

00
BB/PPL 120 007



 Bayside Municipal Boundary

Zoning Code
 "C" Residence District



UPDATED: JANUARY 2022

"C" RESIDENCE DISTRICT ZONING



**VILLAGE OF BAYSIDE
MILWAUKEE COUNTY, WI**



Date Printed: 7/15/2022 Document Path: R:\Client Data\18076-Bayside\Bayside_Village\Map\Bayside_Village_Zoning_Map_072022.aprx

"C" RESIDENCE DISTRICT ZONING

Sec. 125-91

Front Yard Setback = at least 30ft from property line

Side Yard Setback = 10ft on each side of the building from property line

Rear Yard Setback = at least 20ft from property line

*except not less than 10ft for accessory use buildings

Lot Frontage = at least 85ft wide

Accessory Structure Setbacks =

5ft when lot depth is 80ft - 90ft

10ft when lot depth is 70ft - 80ft

15ft when lot depth is 70ft or less

Maximum Lot Coverage = 40%

Corner Lot = 1 front yard for each abutting stretch of street
1 side and 1 rear yard; ARC may redesignate

