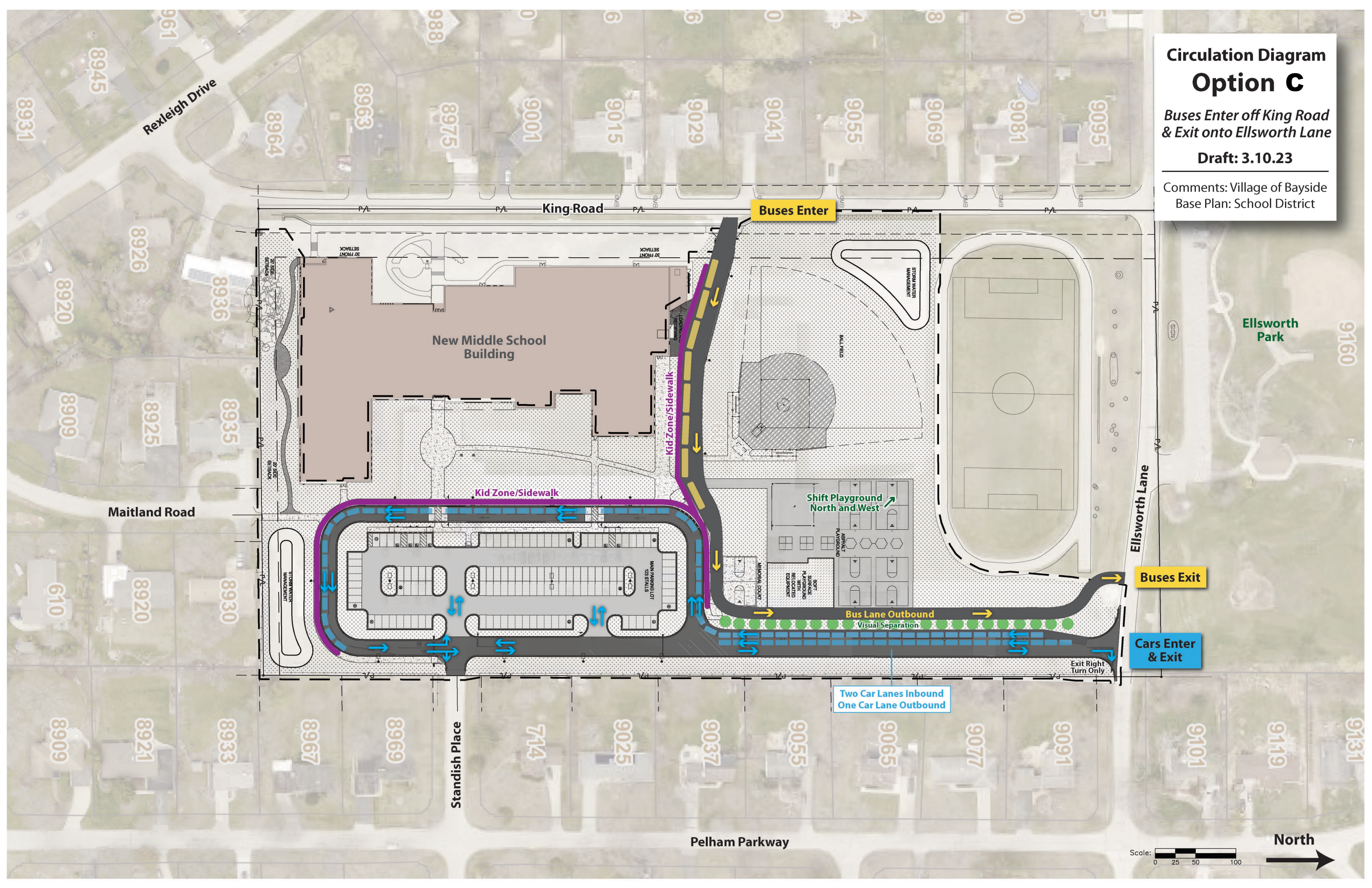


# Circulation Diagram Option C


Buses Enter off King Road  
& Exit onto Ellsworth Lane

Draft: 3.10.23

Comments: Village of Bayside  
Base Plan: School District



Scale: 0 25 50 100

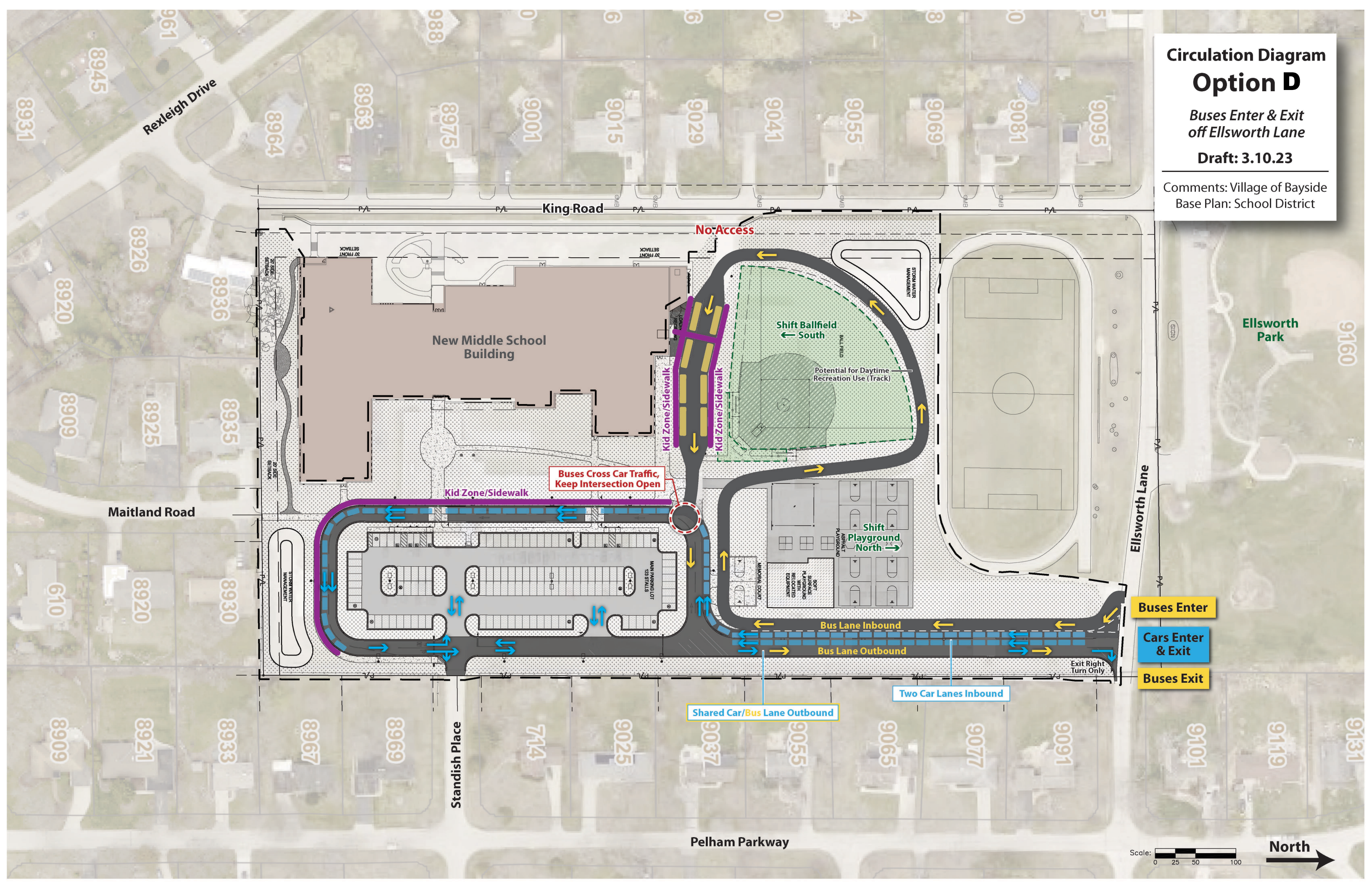


# Circulation Diagram Option D

Buses Enter & Exit  
off Ellsworth Lane

Draft: 3.10.23

Comments: Village of Bayside  
Base Plan: School District



New Middle School Building

No Access

Shift Ballfield South

Potential for Daytime Recreation Use (Track)

Shift Playground North

Buses Cross Car Traffic, Keep Intersection Open

Buses Enter

Cars Enter & Exit

Buses Exit

Shared Car/Bus Lane Outbound

Two Car Lanes Inbound

Scale: 0 25 50 100

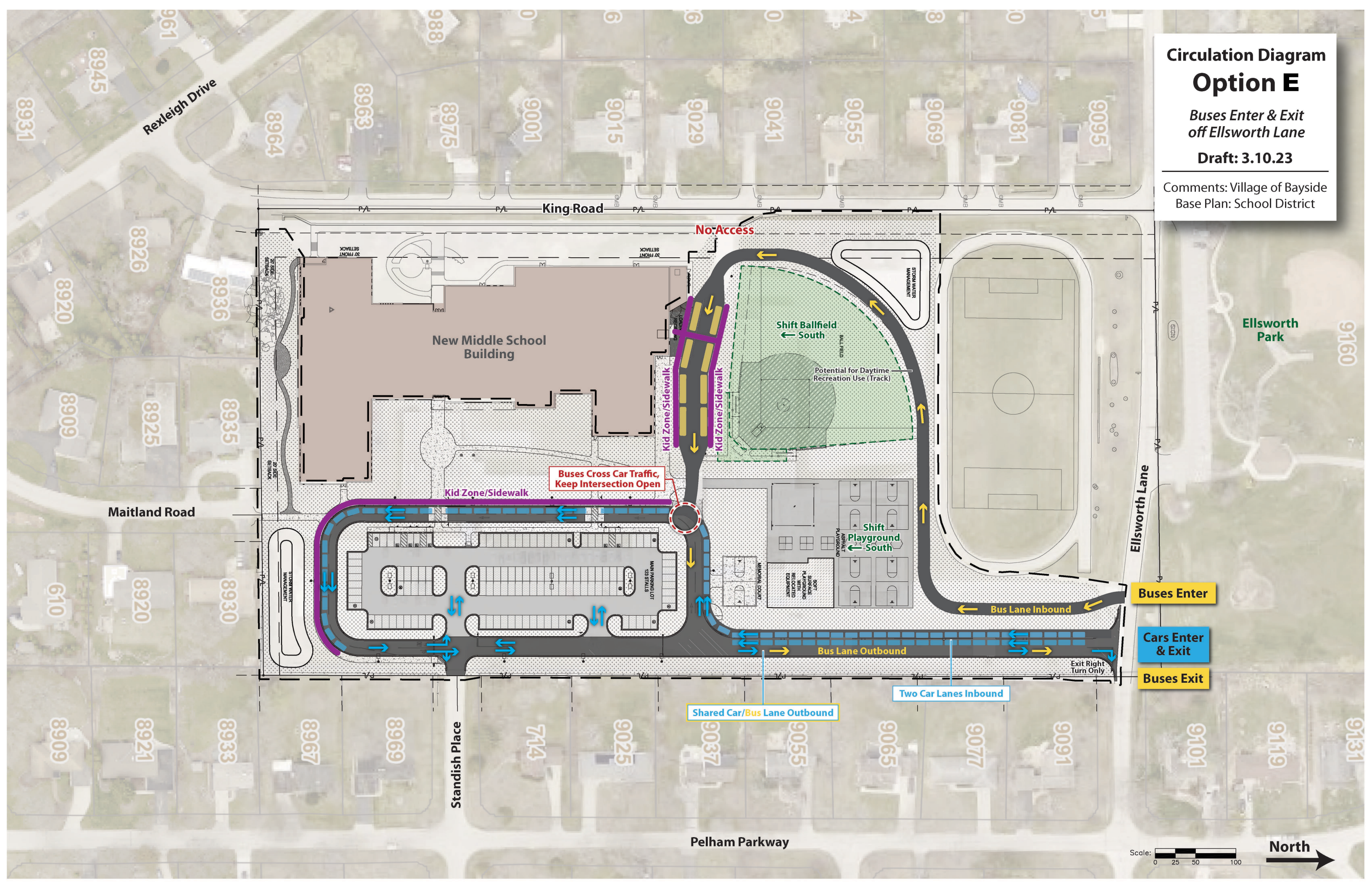
North

# Circulation Diagram Option E

Buses Enter & Exit  
off Ellsworth Lane

Draft: 3.10.23

Comments: Village of Bayside  
Base Plan: School District



New Middle School Building

No Access

Shift Ballfield South

Potential for Daytime Recreation Use (Track)

Kid Zone/Sidewalk

Buses Cross Car Traffic, Keep Intersection Open

Shift Playground South

Buses Enter

Cars Enter & Exit

Buses Exit

Bus Lane Inbound

Bus Lane Outbound

Two Car Lanes Inbound

Shared Car/Bus Lane Outbound

Maitland Road

King Road

Ellsworth Lane

Ellsworth Park

Standish Place

Pelham Parkway

Scale: 0 25 50 100

North