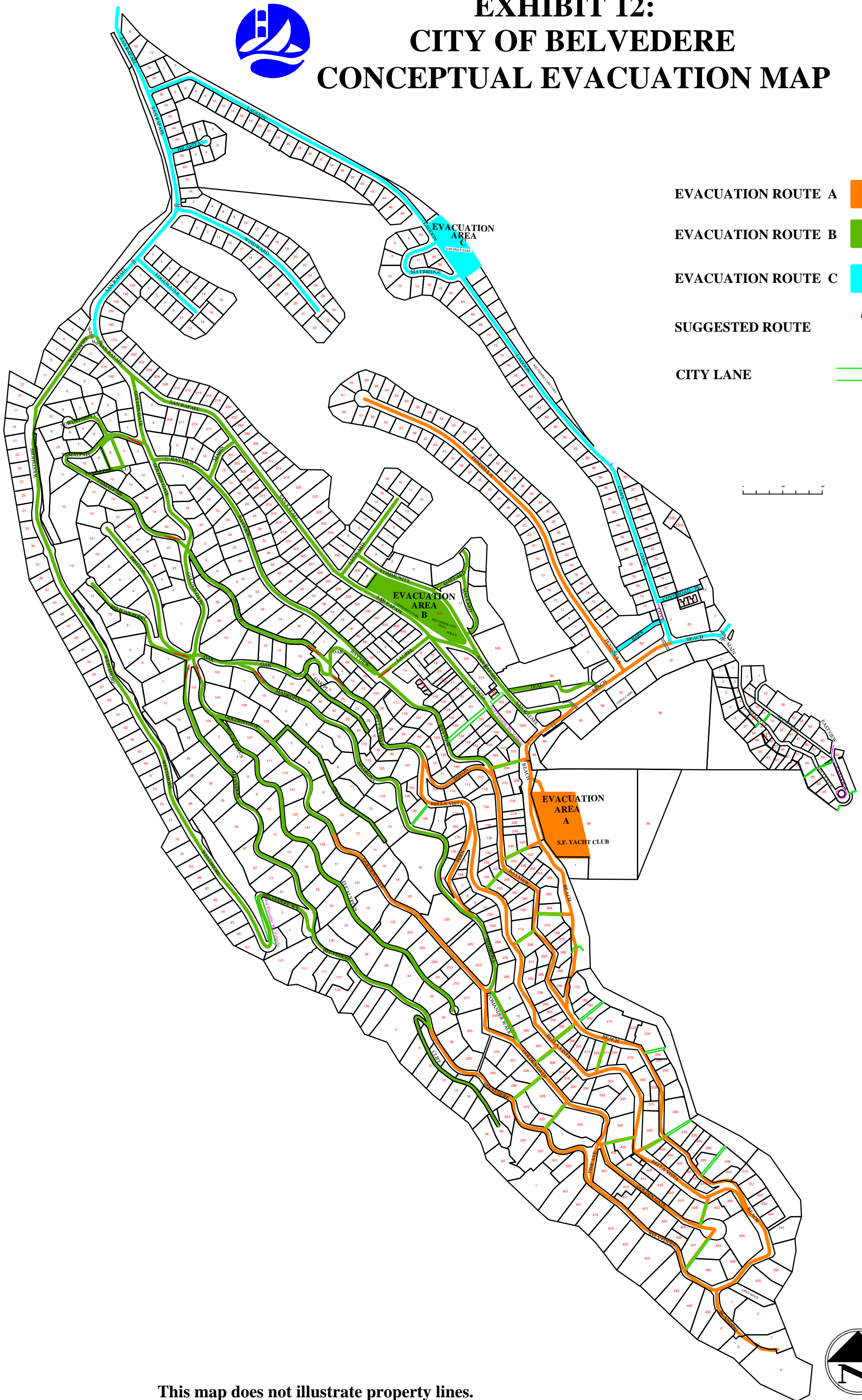









EXHIBIT 12: CITY OF BELVEDERE CONCEPTUAL EVACUATION MAP



- EVACUATION ROUTE A 
- EVACUATION ROUTE B 
- EVACUATION ROUTE C 
- SUGGESTED ROUTE 
- CITY LANE 

This map does not illustrate property lines.

