
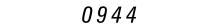
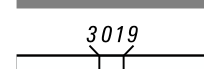
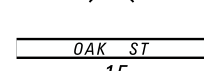













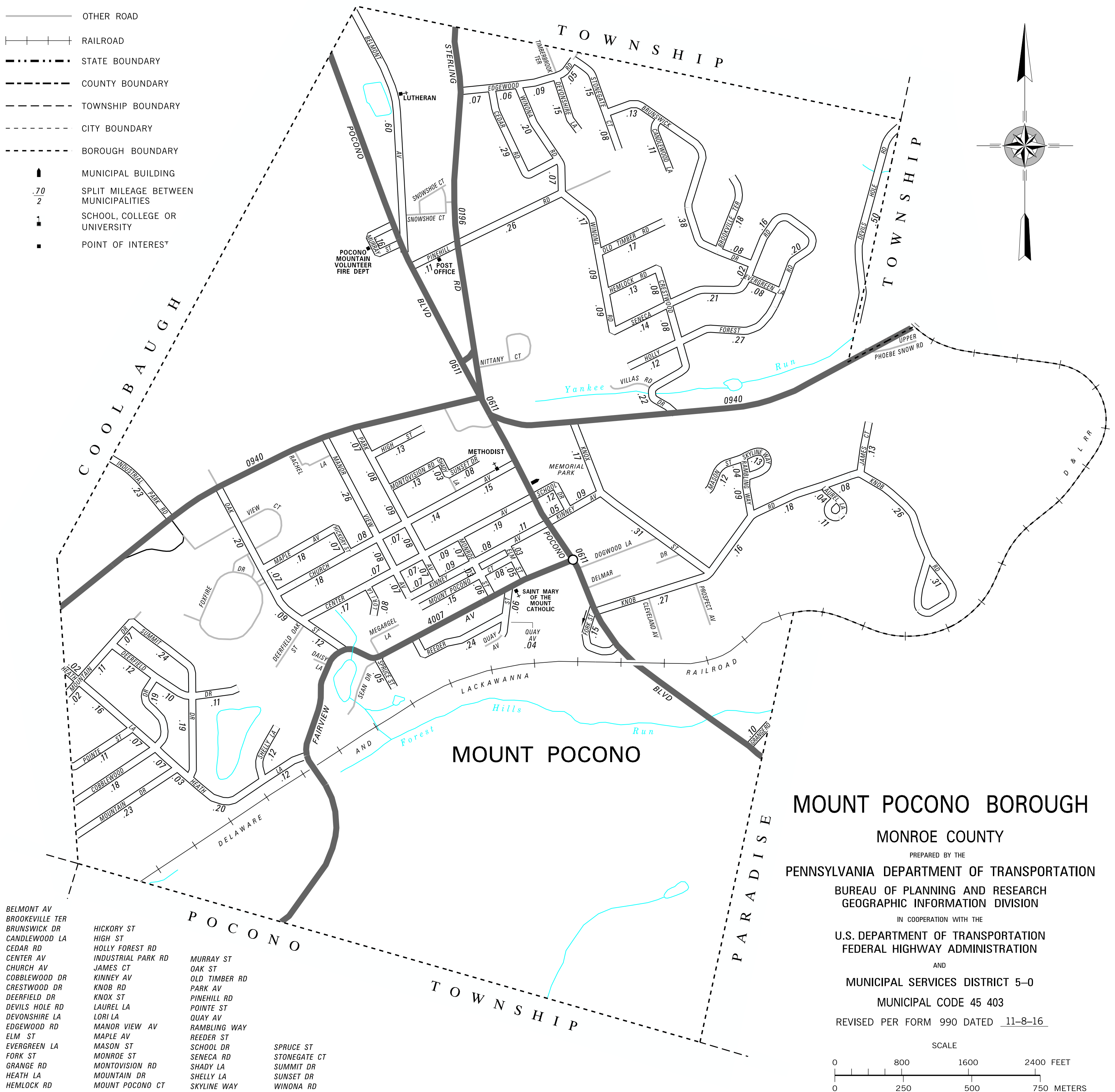


**LEGEND**

-  LIMITED ACCESS HIGHWAY
-  STATE ROUTE AND NUMBER
-  STATE MAINTAINED BRIDGE ON BOROUGH STREET
-  BOROUGH STREET NAME AND SEGMENT LENGTH IN MILES
-  TURNBACK BOROUGH STREET
-  BOROUGH ALLEY
-  OTHER ROAD
-  RAILROAD
-  STATE BOUNDARY
-  COUNTY BOUNDARY
-  TOWNSHIP BOUNDARY
-  CITY BOUNDARY
-  BOROUGH BOUNDARY
-  MUNICIPAL BUILDING
-  SPLIT MILEAGE BETWEEN MUNICIPALITIES
-  SCHOOL, COLLEGE OR UNIVERSITY
-  POINT OF INTEREST

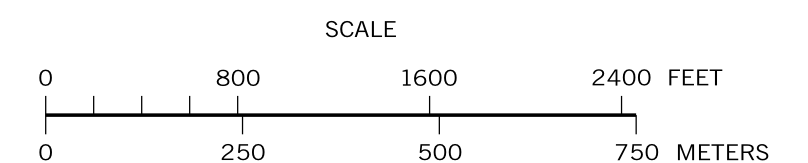
POPULATION 3,170  
(2010 Census)

TOTAL MILES	
Borough Road System	15.95
State Highway System	5.60
Total	21.55



**MOUNT POCONO BOROUGH**  
**MONROE COUNTY**

PREPARED BY THE  
**PENNSYLVANIA DEPARTMENT OF TRANSPORTATION**  
BUREAU OF PLANNING AND RESEARCH  
GEOGRAPHIC INFORMATION DIVISION  
IN COOPERATION WITH THE  
U.S. DEPARTMENT OF TRANSPORTATION  
FEDERAL HIGHWAY ADMINISTRATION  
AND  
MUNICIPAL SERVICES DISTRICT 5-0  
MUNICIPAL CODE 45 403  
REVISED PER FORM 990 DATED 11-8-16



- BELMONT AV
- BROOKVILLE TER
- BRUNSWICK DR
- CANDLEWOOD LA
- CEDAR RD
- CENTER AV
- CHURCH AV
- COBBLEWOOD DR
- CRESTWOOD DR
- DEERFIELD DR
- DEVILS HOLE RD
- DEVONSHIRE LA
- EDGEWOOD RD
- ELM ST
- EVERGREEN LA
- FORK ST
- GRANGE RD
- HEATH LA
- HEMLOCK RD
- HICKORY ST
- HIGH ST
- HOLLY FOREST RD
- INDUSTRIAL PARK RD
- JAMES CT
- KINNEY AV
- KNOB RD
- KNOX ST
- LAUREL LA
- LORI LA
- MANOR VIEW AV
- MAPLE AV
- MASON ST
- MONROE ST
- MONTOVISION RD
- MOUNTAIN DR
- MOUNT POCONO CT
- MURRAY ST
- OAK ST
- OLD TIMBER RD
- PARK AV
- PINEHILL RD
- POINTE ST
- QUAY AV
- RAMBLING WAY
- REEDER ST
- SCHOOL DR
- SENECA RD
- SHADY LA
- SHELLY LA
- SKYLINE WAY
- SPRUCE ST
- STONEGATE CT
- SUMMIT DR
- SUNSET DR
- WINONA RD