

FUTURE "NORTH
ENTRY" PROJECT

TOLT AVE

TOLT AVE

FUTURE "SOUTH
ENTRY" PROJECT

RUTHERFORD ST

STEPHENS AVE

COMMERCIAL ST

BIRD ST

TOLT AVE CBD
IMPROVEMENTS

ENTWISTLE ST

MCKINLEY AVE

EUGENE ST

STOSEL AVE

STOSEL AVE




STOSEL AVE

MCKINLEY AVE

KING ST

EUGENE ST

PLAN LEGEND

-  Truck Route
-  Newly created Parking space
-  Tolt Commons (Bird Street Paving)

Tolt Avenue On-Street Parking Spaces

SPACES WITHIN THE CBD PROJECT (EUGENE TO RUTHERFORD)

TOLT AVE: TODAY = 47 SPACES

TOLT AVE: PLANMED = 35 SPACES (-12 SPACES)

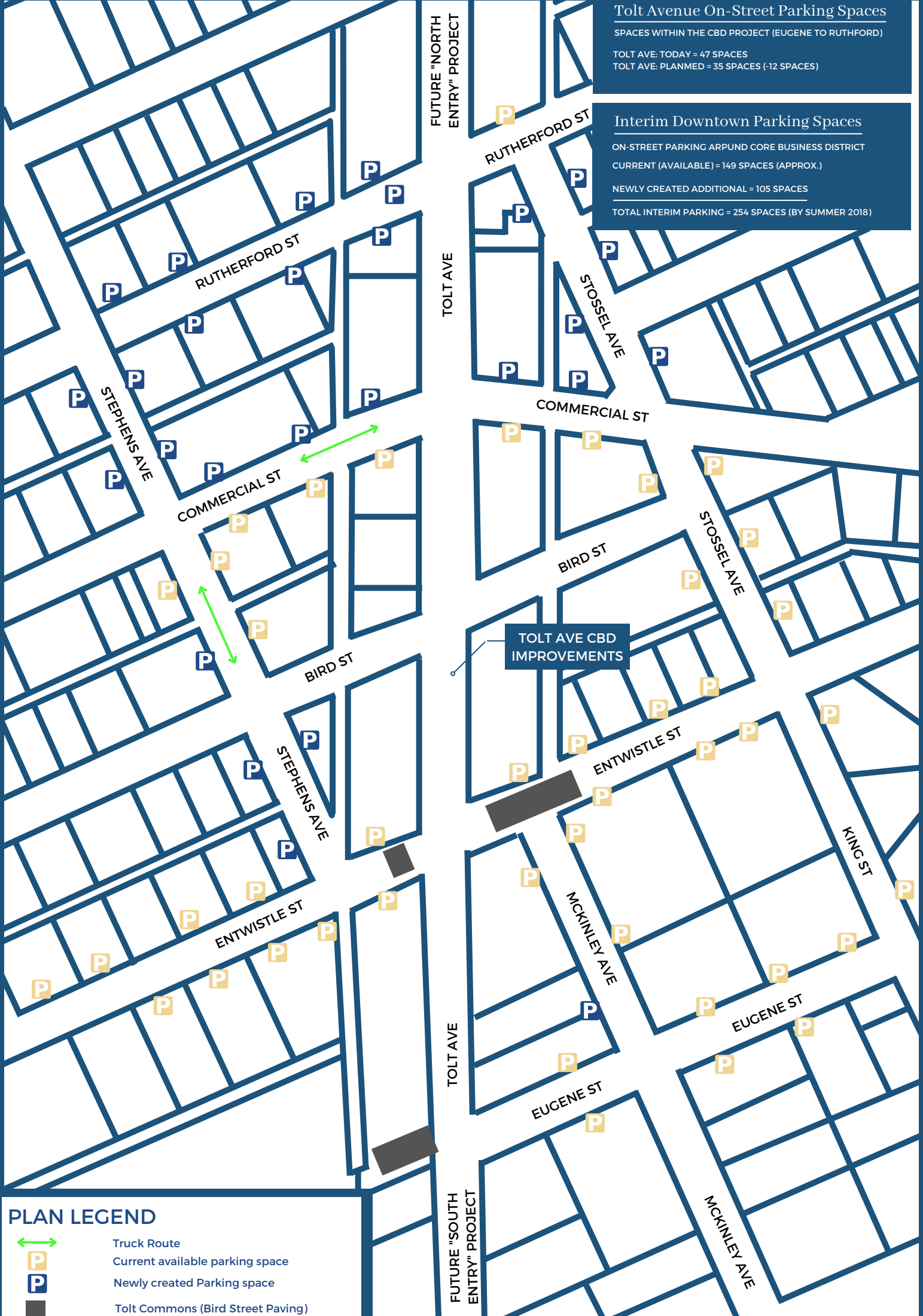
Interim Downtown Parking Spaces

ON-STREET PARKING ARPUND CORE BUSINESS DISTRICT





CURRENT (AVAILABLE) = 149 SPACES (APPROX.)

NEWLY CREATED ADDITIONAL = 105 SPACES

TOTAL INTERIM PARKING = 254 SPACES (BY SUMMER 2018)



PLAN LEGEND

-  Truck Route
-  Current available parking space
-  Newly created Parking space
-  Tolt Commons (Bird Street Paving)

Tolt Avenue On-Street Parking Spaces

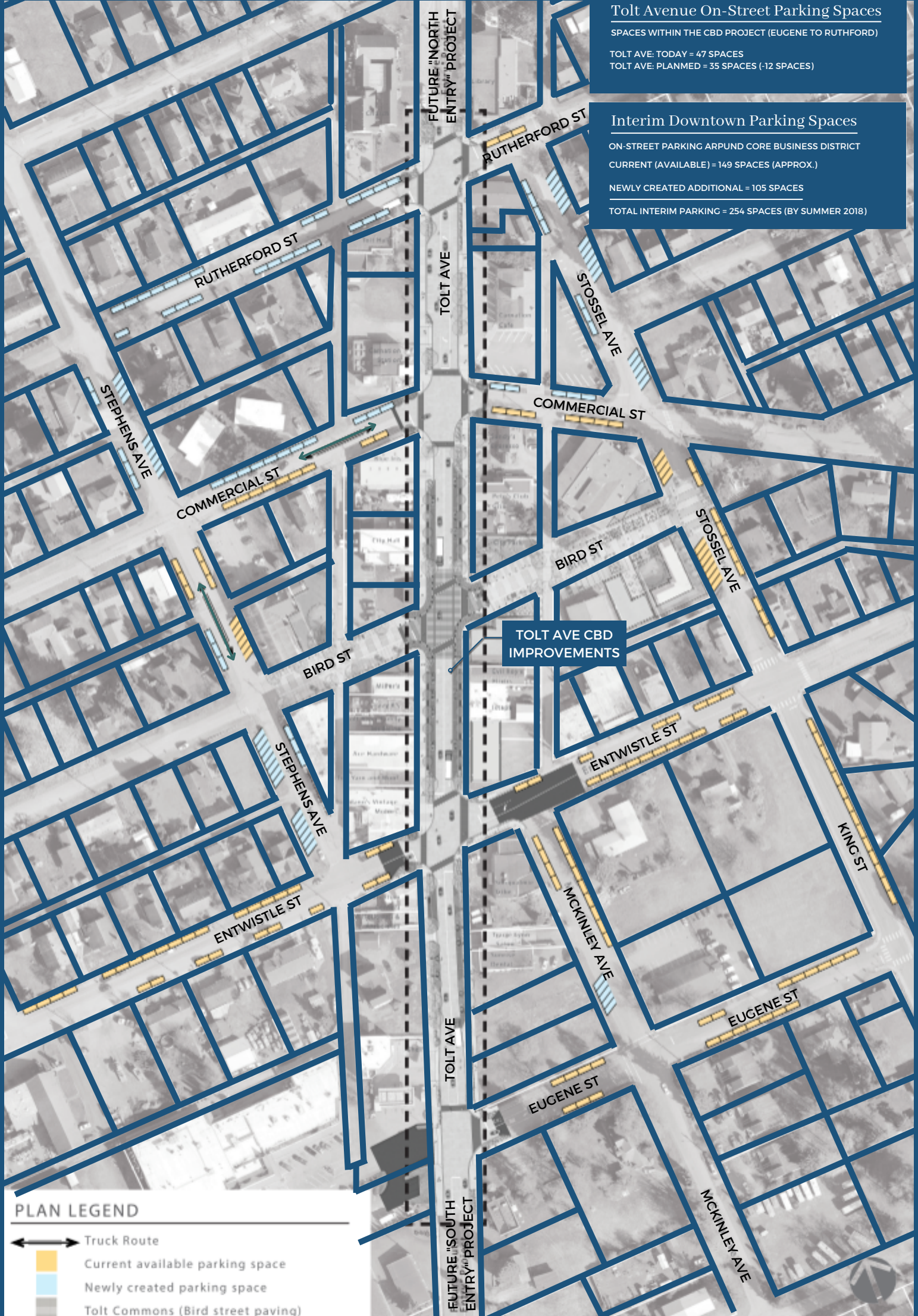
SPACES WITHIN THE CBD PROJECT (EUGENE TO RUTHERFORD)

TOLT AVE: TODAY = 47 SPACES
TOLT AVE: PLANNED = 35 SPACES (-12 SPACES)

Interim Downtown Parking Spaces

ON-STREET PARKING AROUND CORE BUSINESS DISTRICT
CURRENT (AVAILABLE) = 149 SPACES (APPROX.)

NEWLY CREATED ADDITIONAL = 105 SPACES
TOTAL INTERIM PARKING = 254 SPACES (BY SUMMER 2018)



PLAN LEGEND

- Truck Route
- Current available parking space
- Newly created parking space
- Tolt Commons (Bird street paving)