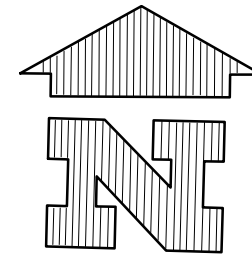


City of Carnation Zoning Map with Overlay Districts 2018



LOCHNER

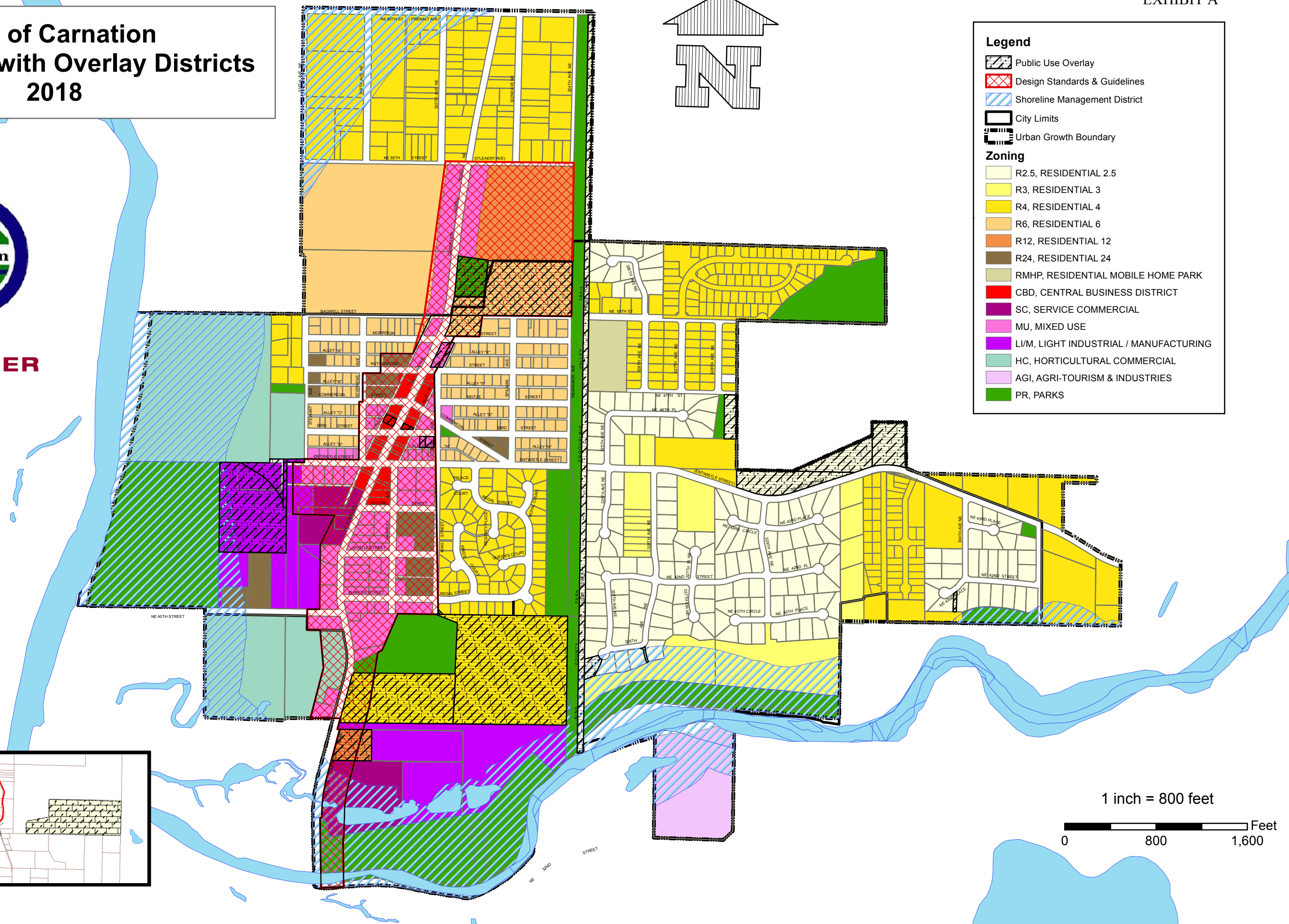


Legend

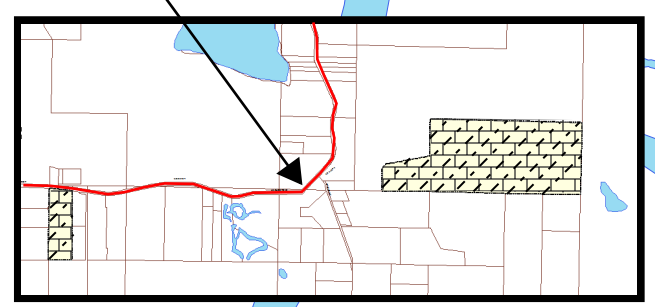
- Public Use Overlay
- Design Standards & Guidelines
- Shoreline Management District
- City Limits
- Urban Growth Boundary

Zoning

- R2.5, RESIDENTIAL 2.5
- R3, RESIDENTIAL 3
- R4, RESIDENTIAL 4
- R6, RESIDENTIAL 6
- R12, RESIDENTIAL 12
- R24, RESIDENTIAL 24
- RMHP, RESIDENTIAL MOBILE HOME PARK
- CBD, CENTRAL BUSINESS DISTRICT
- SC, SERVICE COMMERCIAL
- MU, MIXED USE
- L/IM, LIGHT INDUSTRIAL / MANUFACTURING
- HC, HORTICULTURAL COMMERCIAL
- AGI, AGRI-TOURISM & INDUSTRIES
- PR, PARKS



N.E. 24th Street



1 inch = 800 feet

