





























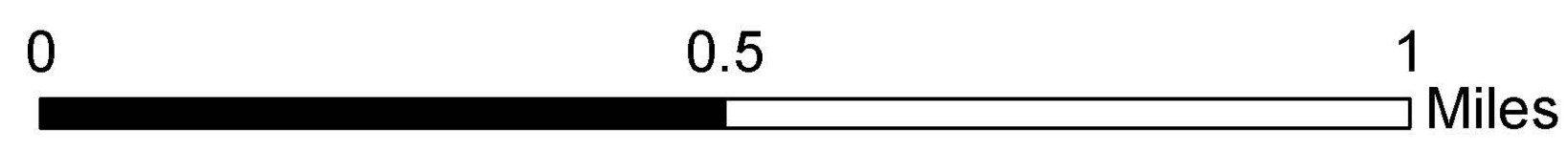
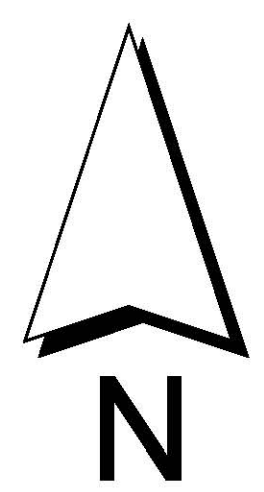
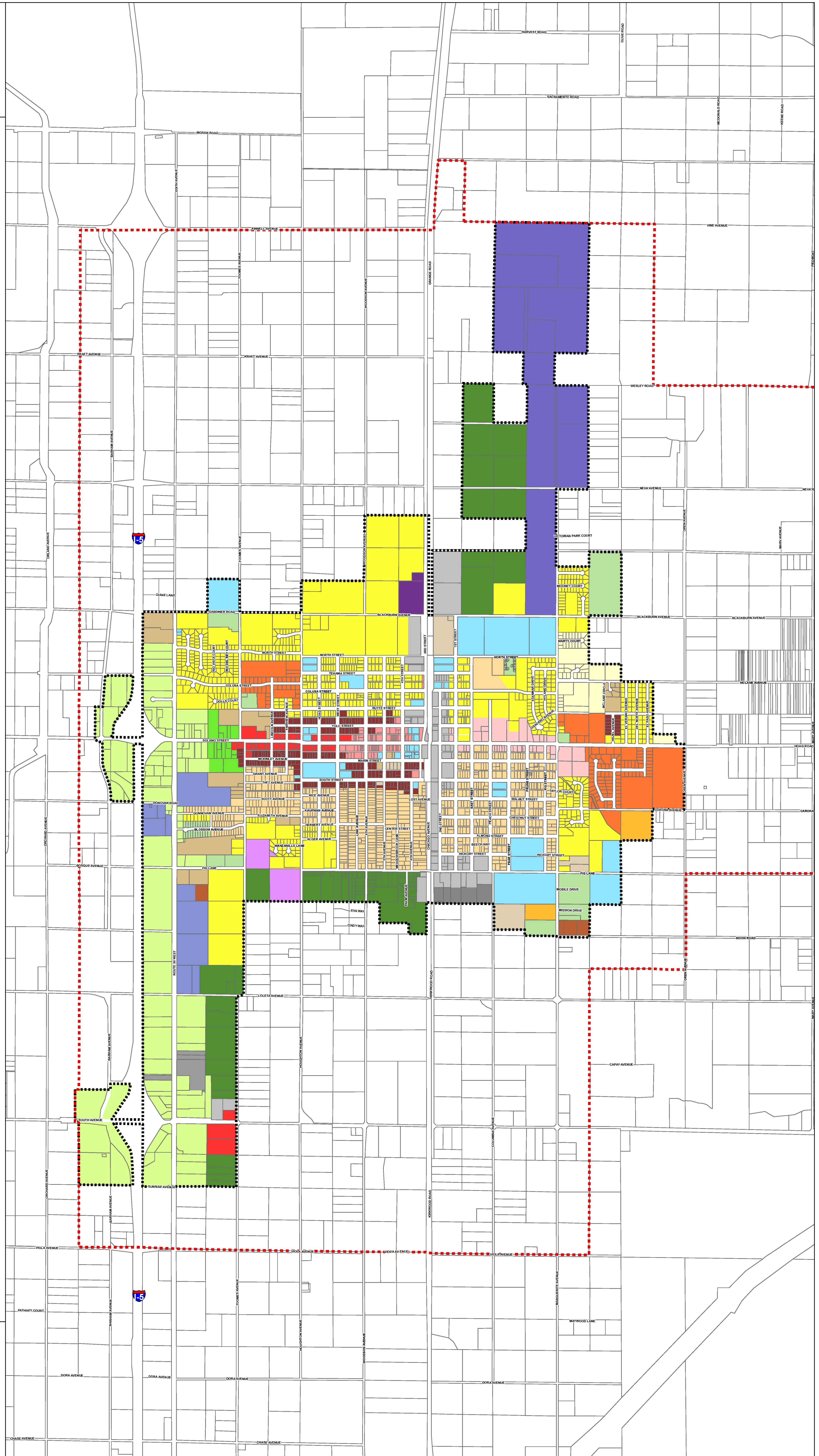
City of Corning Zoning Map

Data Compiled by the Geographical Information Center, Jan 2024

-  City Limit
-  Sphere of Influence
-  Tax Parcel

ZONING

-  AV - Airport
-  C-1 - Neighborhood Commercial
-  C-2 - Central Business District
-  C-3 - General Business District
-  C-3 - General Business District CBDZ
-  C-3-P - Gen. Comm. Off St Parking
-  LLR - Large Lot Residential
-  M-1 - Light Industrial
-  M-1 - Light Industrial CBDZ
-  M-2 - General Industrial
-  P - Public
-  PD - Planned Development
-  PQ - Public/Quasi-public
-  R-1 - Single Family
-  R-1-10 - Single Family 10,000 Sq.Ft.
-  R-1-2 - Single Family Duplex
-  R-1-4 - Single Family Small Lot
-  R-1-8 - Single Family 8,000 Sq. Ft.
-  R-1-A - Single Family Agriculture
-  R-2 - Multiple Family Duplex/Triplex
-  R-3 - Multiple Family Duplex/Triplex
-  R-4 - Multiple Family Residential
-  R-4/A-H - Multi-Family Residential / Alt Housing
-  SPMU-CBDZ - Specific Plan Mixed Use CBDZ
-  None



GEOGRAPHICAL
INFORMATION CENTER
California State University, Chico