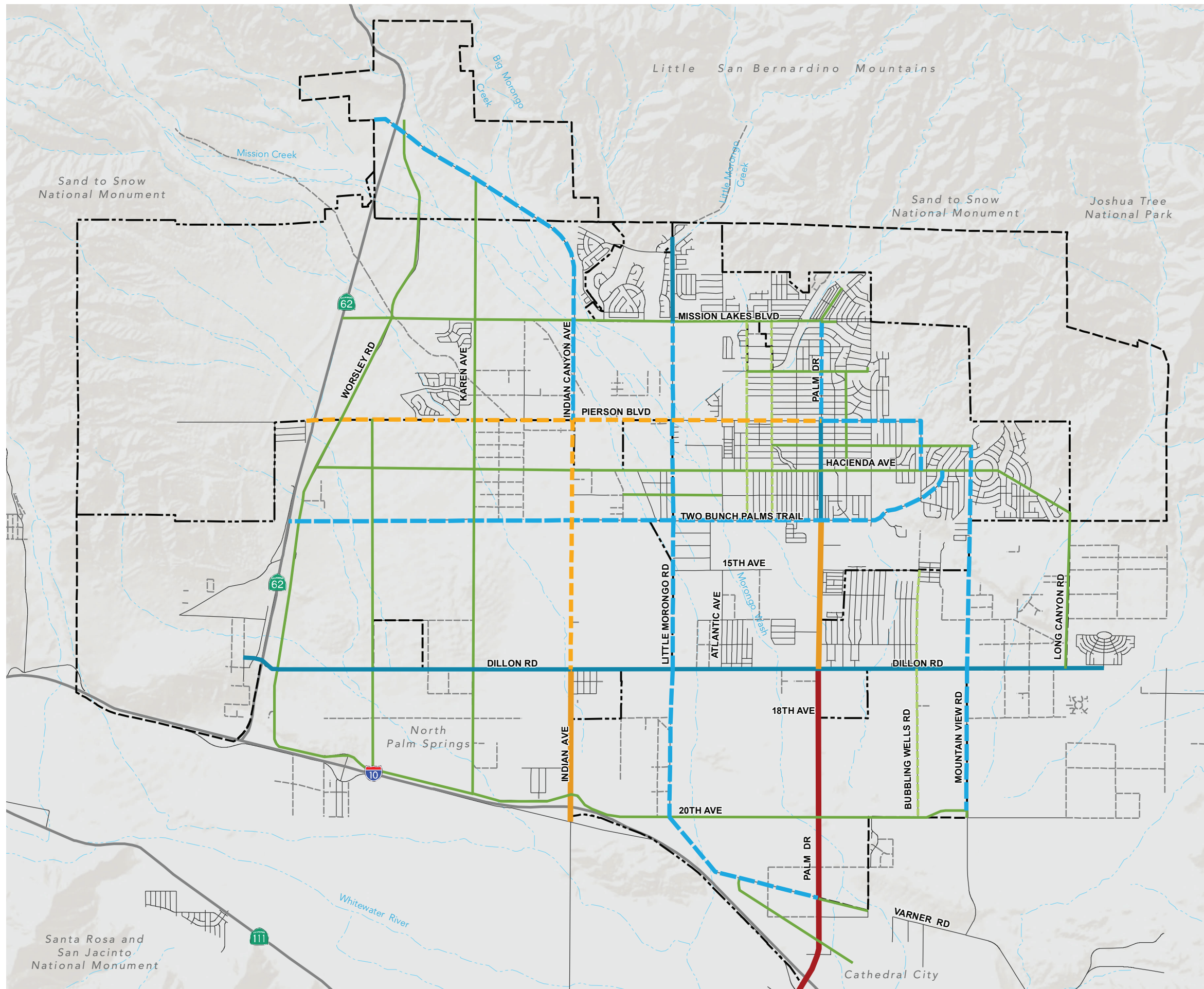


Figure MI-7: Roadways Plan



Road Classifications

- Urban Arterial
- Primary I
- Primary II
- Secondary I
- Secondary II
- Collector
- Local Collector

Base Map Features

- City Boundary
- Sphere of Influence
- Water Courses

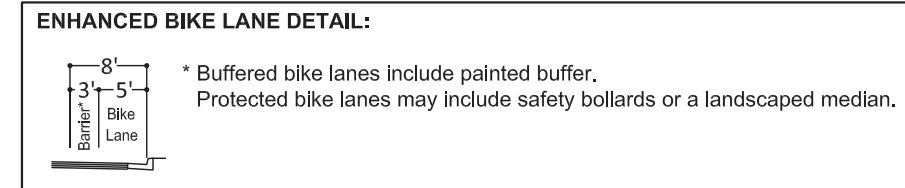
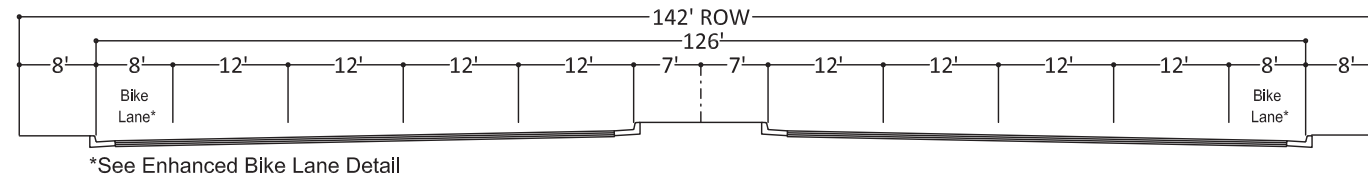
Date: July 2019.



Figure MI-8: Cross Sections

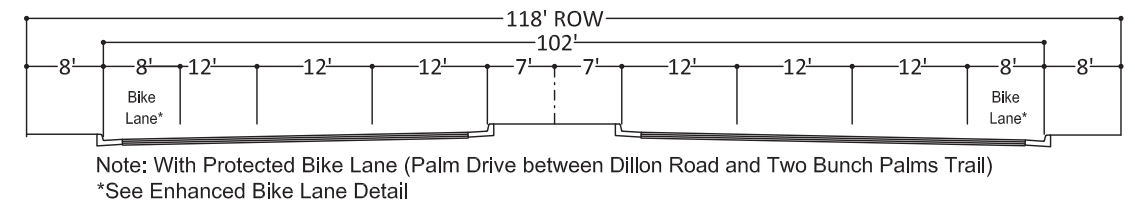
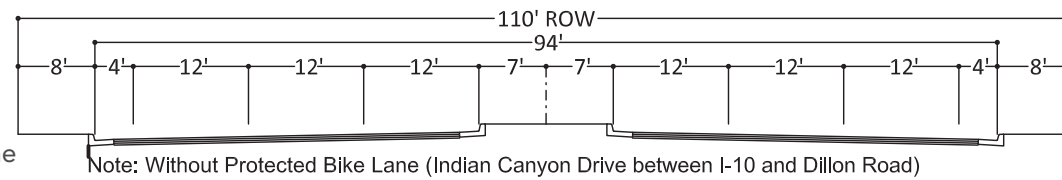
Urban Arterial

8-Lanes Divided
No Parking
With Protected Bike Lane



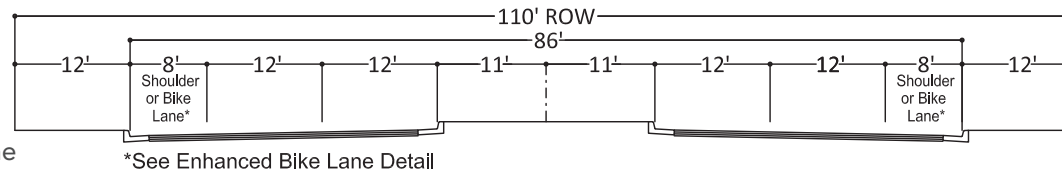
Primary I

6-Lanes Divided
No Parking
With or Without Protected Bike Lane



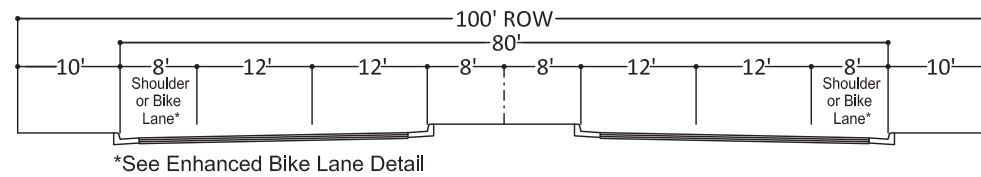
Primary II

4-Lanes Divided
No Parking
With or Without Protected Bike Lane



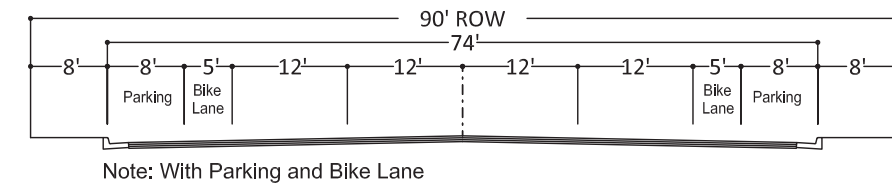
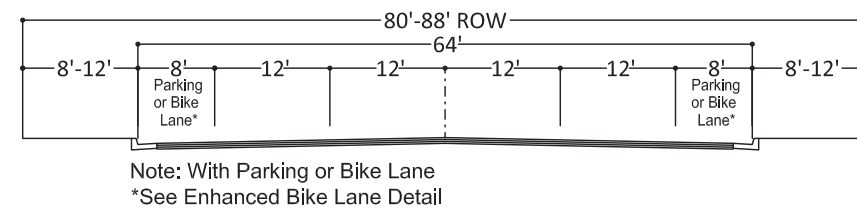
Secondary I

4-Lanes Divided
No Parking
With Protected Bike Lane



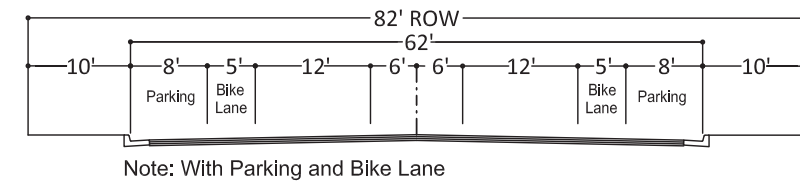
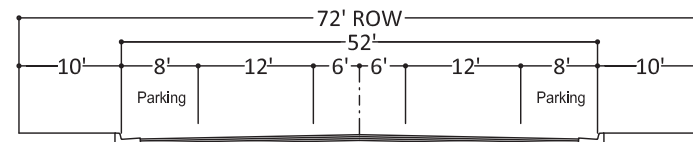
Secondary II

4-Lanes Undivided
On-Street Parking
With or Without Dedicated Bike Lane



Collector

2-Lanes Undivided
On-Street Parking
With or Without Dedicated Bike Lane



Local Collector

2-Lanes Undivided
On-Street Parking
With or Without Dedicated Bike Lane

