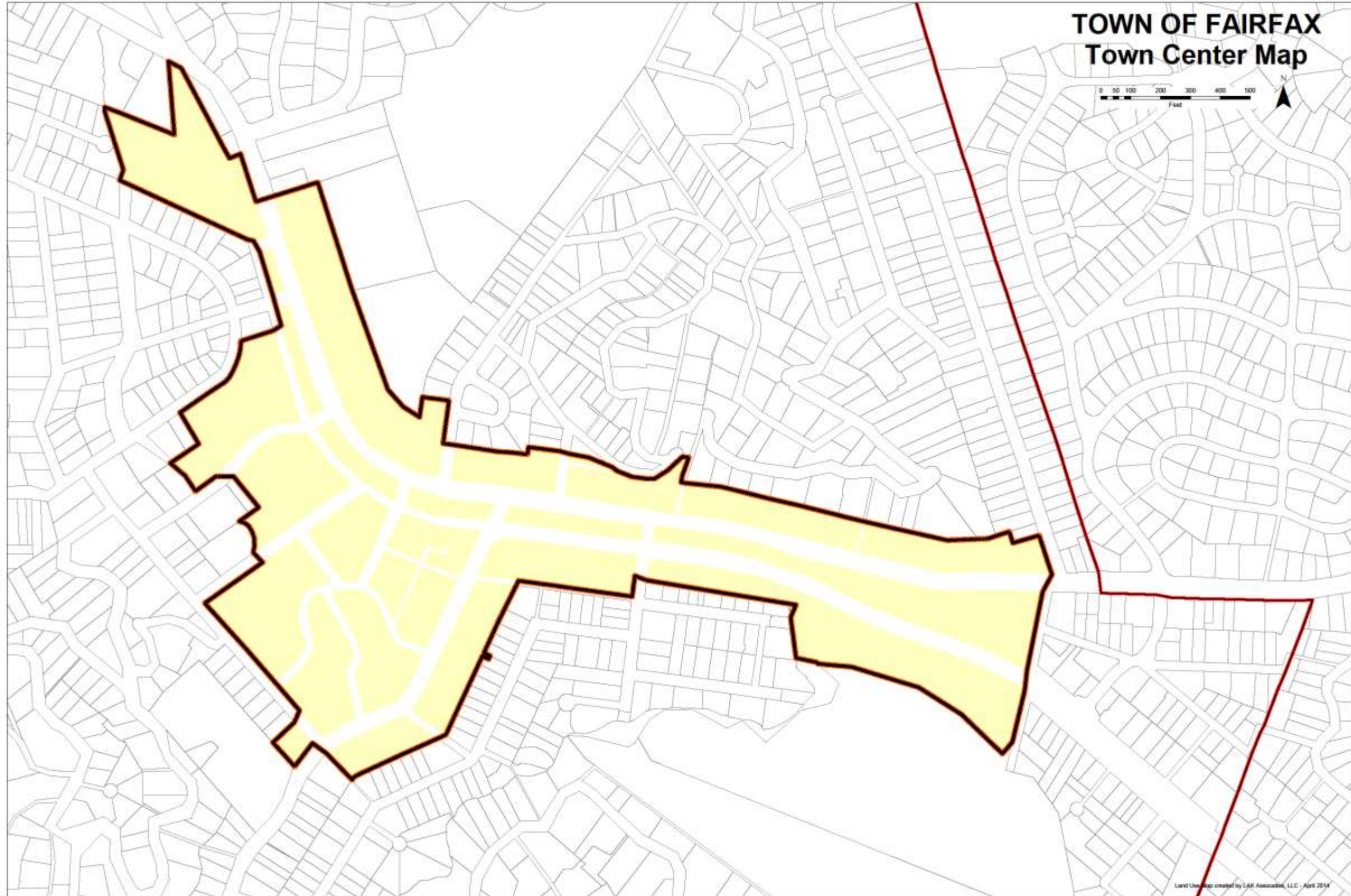


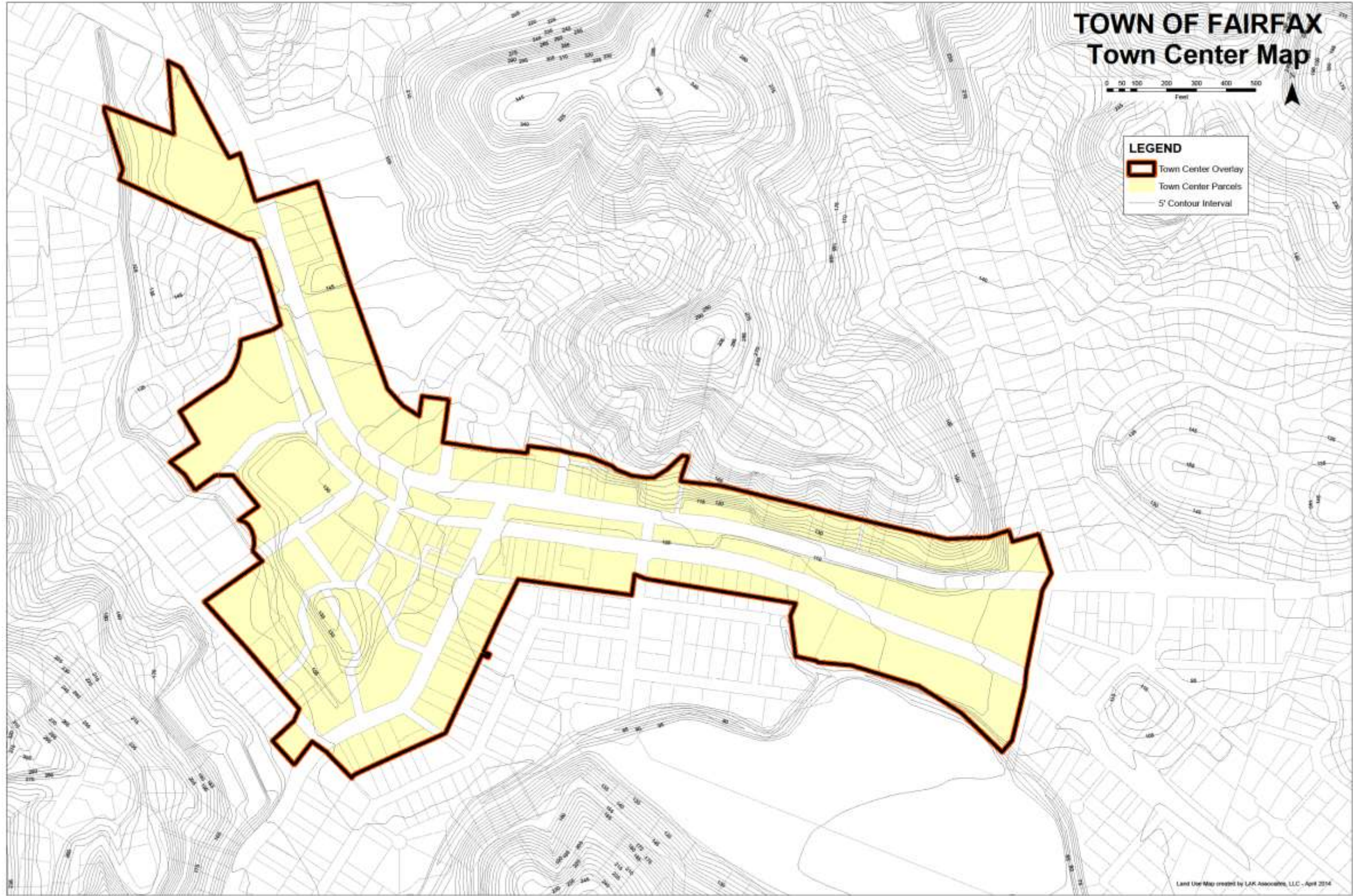
### 3. BOLINAS ROAD SIDEWALK IMPROVEMENT - PROPOSAL



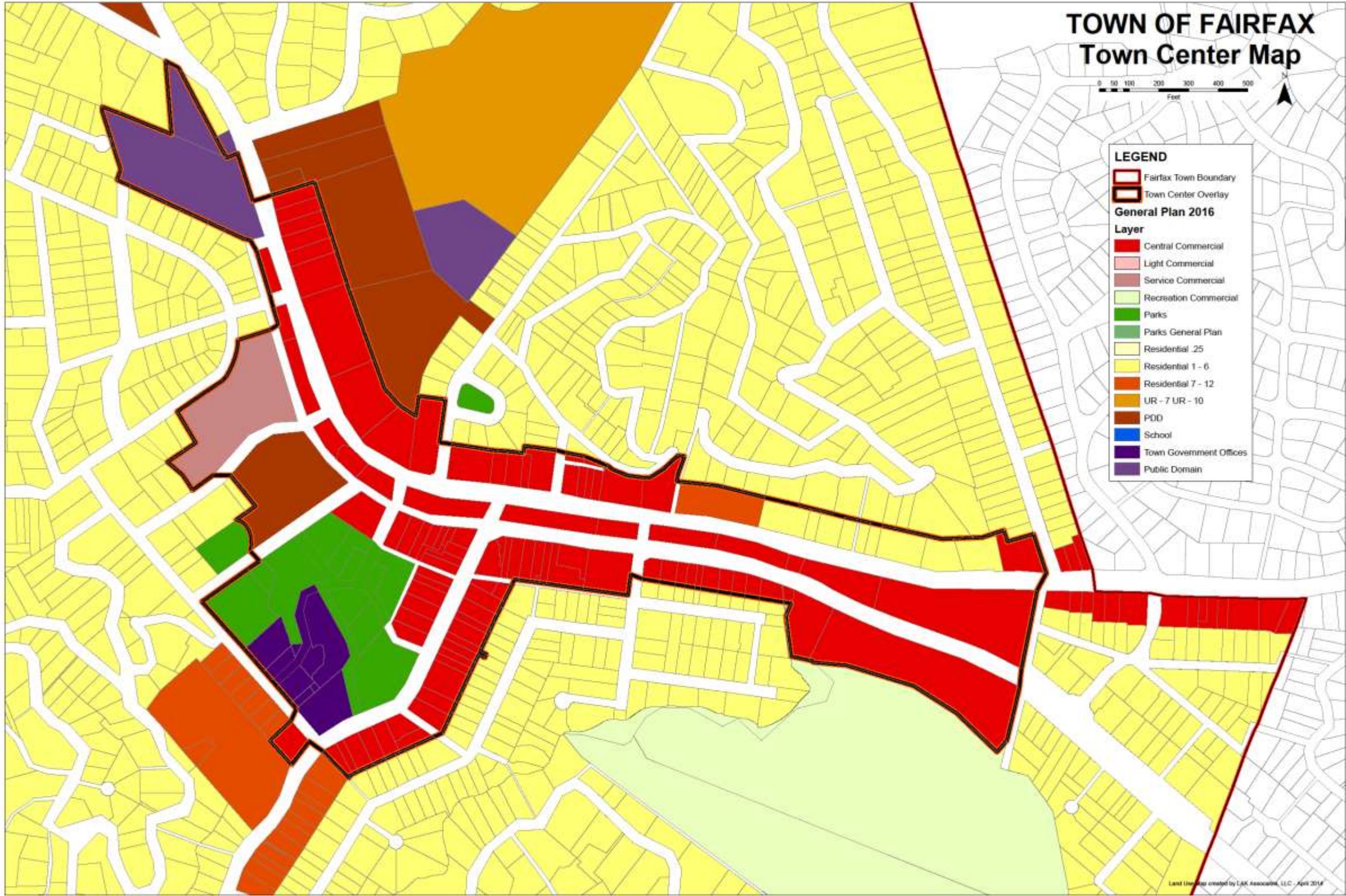
4. TOWN CENTER MAPS – Ariel View



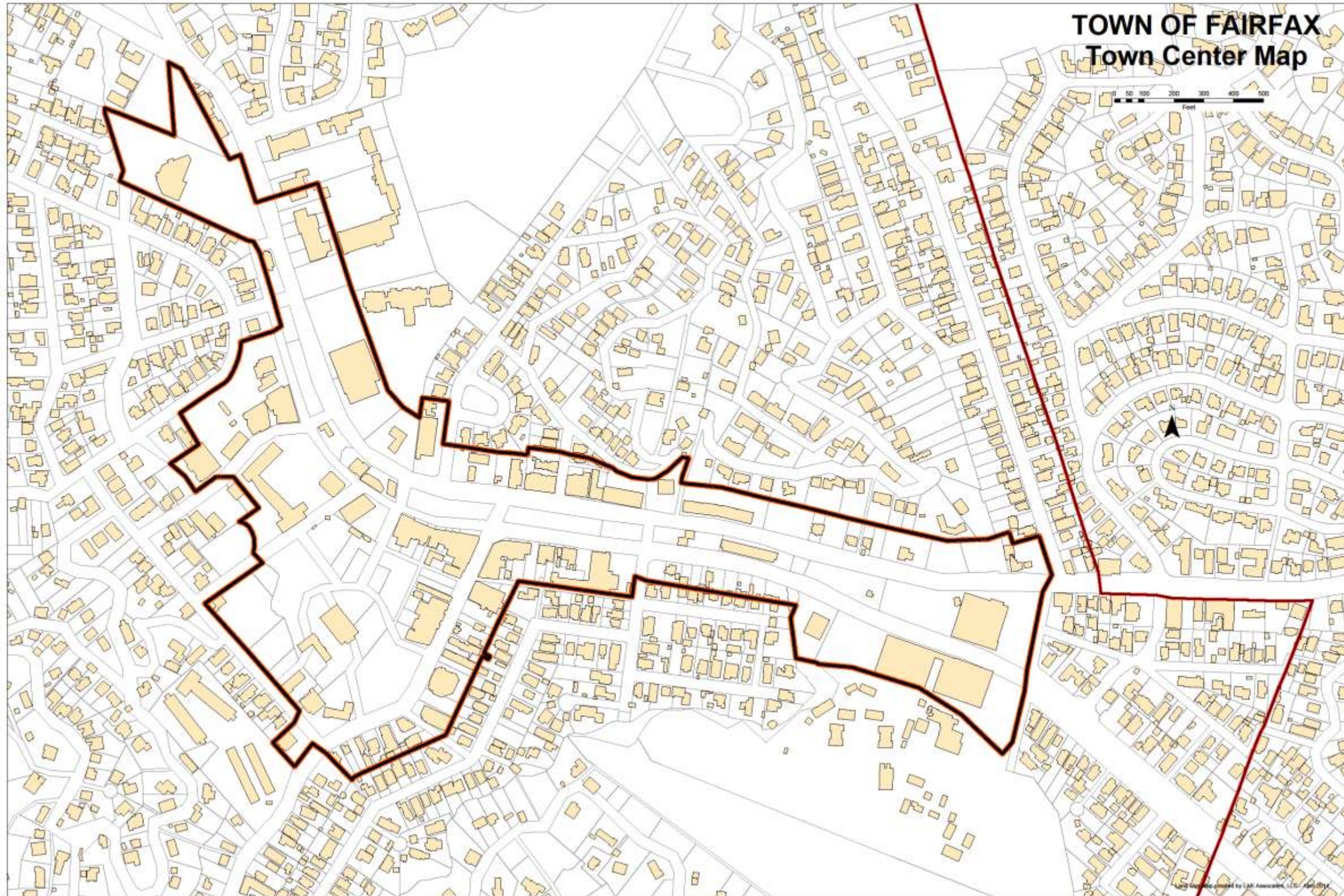
**Town Center Study Area**



Area Topographic (With 5' intervals)



**Land Uses**



**Figure Ground (Building Footprints)**