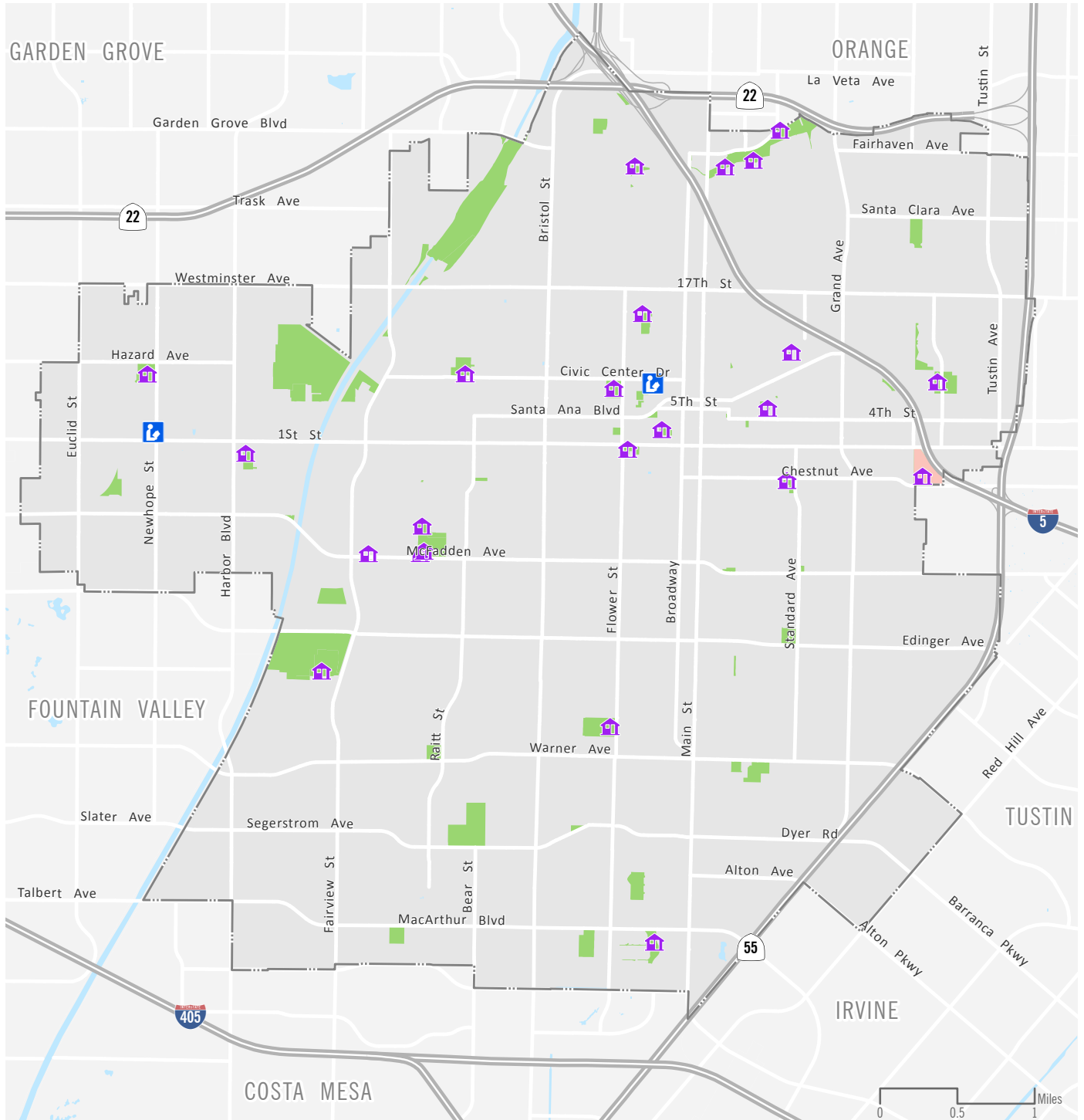






ABOUT THE MAP. This map shows the number, type, and distribution of facilities designed for community gathering, recreation, and learning. Together with Figures CM-2 (Schools and School Districts) and OS-1 (Open Space), the map can identify areas that may be underserved or have limited access to community services and facilities. The City seeks to ensure an equitable distribution of access to these facilities for all Santa Ana residents.



Source: City of Santa Ana 2020 Date Published: 9/19/2020

-  Community Center
-  Parks & Recreation
-  Library
-  Santa Ana Zoo

