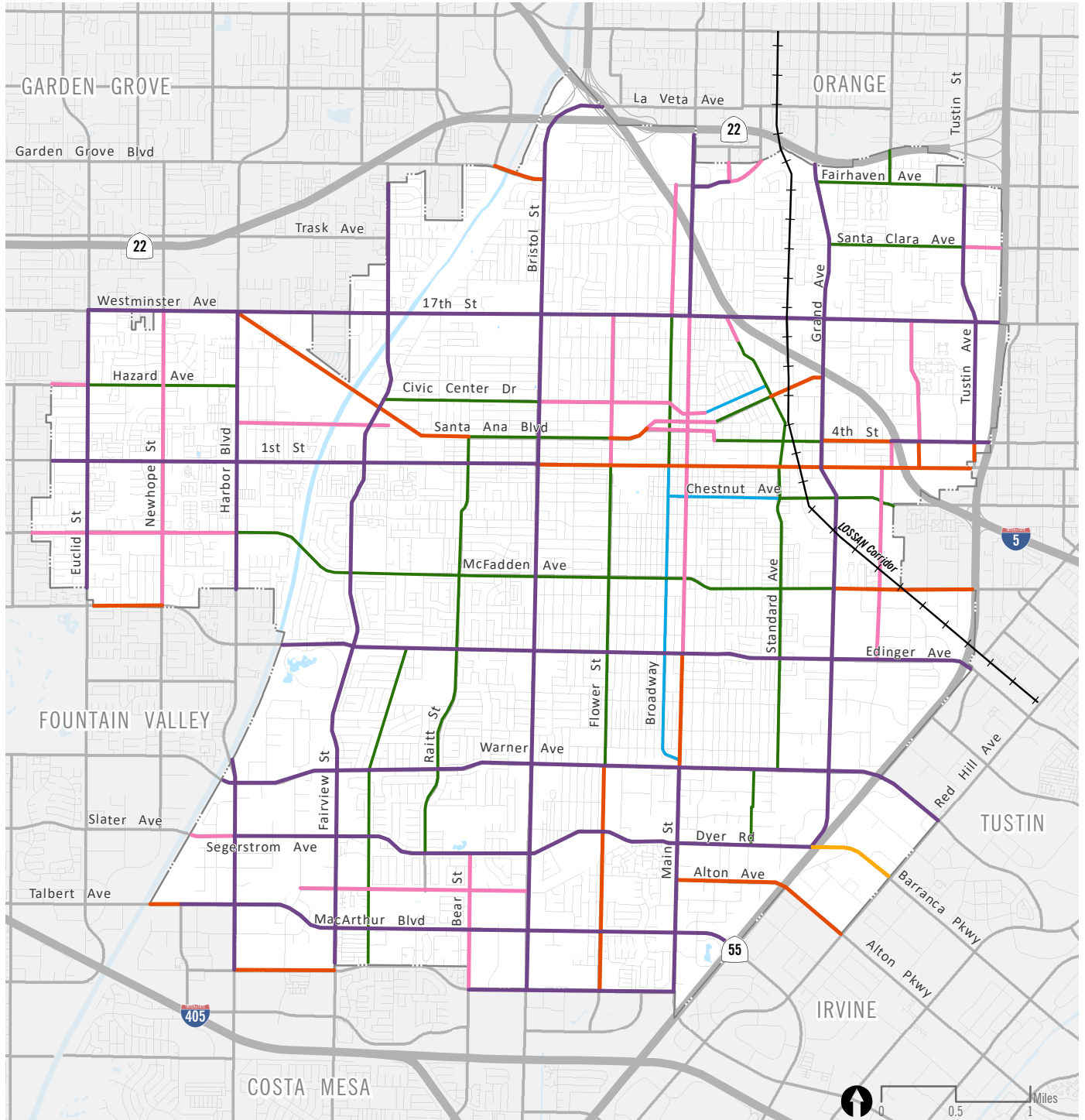








ABOUT THE MAP. This map displays the City's long-term plan for an integrated system of streets and highways, with classifications that correspond to the nature and purpose of each roadway. This map reflects the City's efforts to create and maintain a roadway system that fosters the safe and efficient movement of people and vehicles throughout Santa Ana. See Table M-1 for a description of each street classification. Within city limits, the thin grey lines represent local streets.



Source: OCTA Master Plan of Arterial Highways (06/20/2020) and the City of Santa Ana Date Published: 7/12/2021

- | | |
|--|--|
|  Principal Arterial |  Secondary Arterial |
|  Major Arterial |  Divided Collector |
|  Primary Arterial |  Collector |

